

Hertfordshire

Published 1938 - 1939

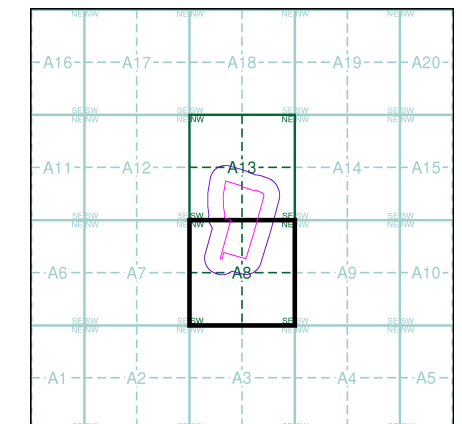
Source map scale - 1:2,500

The historical maps shown were reproduced from maps predominantly held at the scale adopted for England, Wales and Scotland in the 1840's. In 1854 the 1:2,500 scale was adopted for mapping urban areas and by 1896 it covered the whole of what were considered to be the cultivated parts of Great Britain. The published date given below is often some years later than the surveyed date. Before 1938, all OS maps were based on the Cassini Projection, with independent surveys of a single county or group of counties, giving rise to significant inaccuracies in outlying areas.

Map Name(s) and Date(s)

028_11 1938 1:2,500	028_12 1939 1:2,500
028_15 1938 1:2,500	028_16 1939 1:2,500

Historical Map - Segment A8



Order Details

Order Number: 51370902_1_1
Customer Ref: 2342-17
National Grid Reference: 524120, 212840
Slice: A
Site Area (Ha): 8.95
Search Buffer (m): 100

Site Details

Broadwater Road, Welwyn Garden City, AL7 3BQ



Ordnance Survey Plan

Published 1960 - 1961

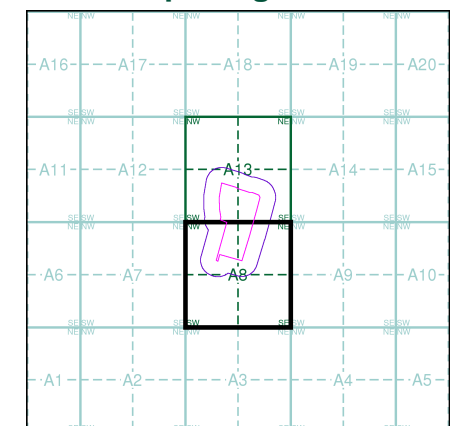
Source map scale - 1:1,250

The historical maps shown were reproduced from maps predominantly held at the scale adopted for England, Wales and Scotland in the 1840's. In 1854 the 1:2,500 scale was adopted for mapping urban areas and by 1896 it covered the whole of what were considered to be the cultivated parts of Great Britain. The published date given below is often some years later than the surveyed date. Before 1938, all OS maps were based on the Cassini Projection, with independent surveys of a single county or group of counties, giving rise to significant inaccuracies in outlying areas.

Map Name(s) and Date(s)

TL2312NE 1961 1:1,250	TL2412NW 1960 1:1,250
TL2312SE 1961 1:1,250	TL2412SW 1960 1:1,250

Historical Map - Segment A8

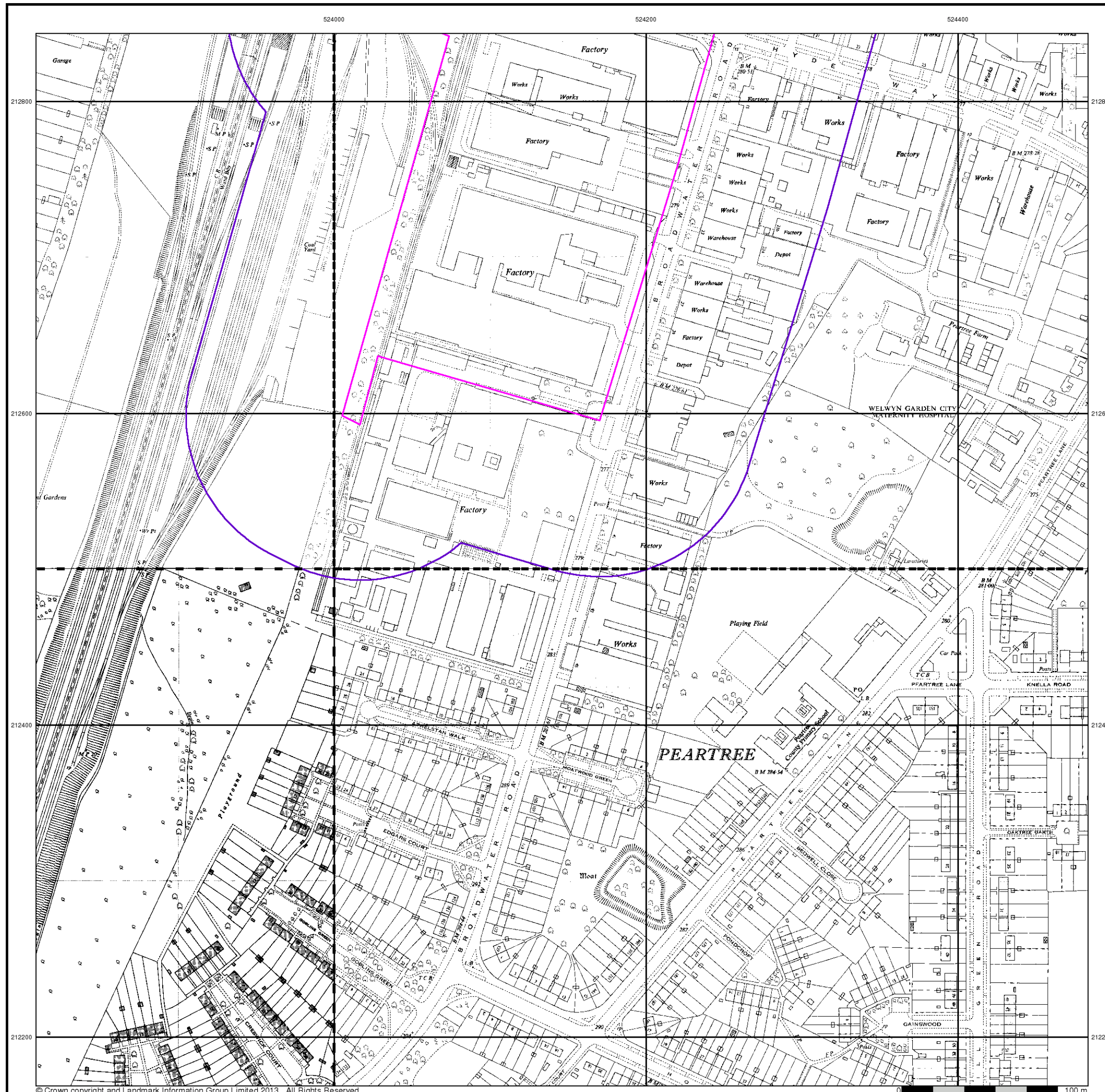


Order Details

Order Number: 51370902_1_1
Customer Ref: 2342-17
National Grid Reference: 524120, 212840
Slice: A
Site Area (Ha): 8.95
Search Buffer (m): 100

Site Details

Broadwater Road, Welwyn Garden City, AL7 3BQ



Additional SIMs

Published 1960 - 1986

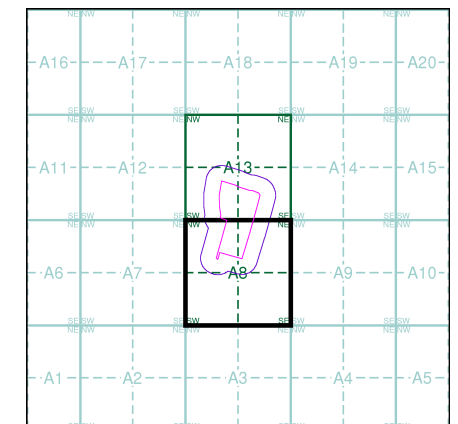
Source map scale - 1:1,250

The SIM cards (Ordnance Survey's 'Survey of Information on Microfilm') are further, minor editions of mapping which were produced and published in between the main editions as an area was updated. They date from 1947 to 1994, and contain detailed information on buildings, roads and land-use. These maps were produced at both 1:2,500 and 1:1,250 scales.

Map Name(s) and Date(s)

TL2312NE 1986 1:1,250	TL2412NW 1986 1:1,250
TL2312SE 1983 1:1,250	TL2412SW 1960 1:1,250

Historical Map - Segment A8



Order Details

Order Number: 51370902_1_1
Customer Ref: 2342-17
National Grid Reference: 524120, 212840
Slice: A
Site Area (Ha): 8.95
Search Buffer (m): 100

Site Details

Broadwater Road, Welwyn Garden City, AL7 3BQ





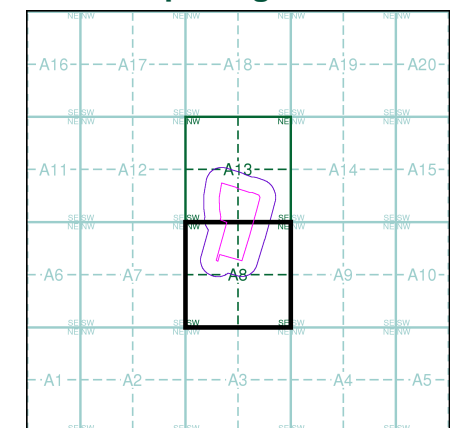
Ordnance Survey Plan
Published 1965 - 1988
Source map scale - 1:1,250

The historical maps shown were reproduced from maps predominantly held at the scale adopted for England, Wales and Scotland in the 1840's. In 1854 the 1:2,500 scale was adopted for mapping urban areas and by 1896 it covered the whole of what were considered to be the cultivated parts of Great Britain. The published date given below is often some years later than the surveyed date. Before 1938, all OS maps were based on the Cassini Projection, with independent surveys of a single county or group of counties, giving rise to significant inaccuracies in outlying areas.

Map Name(s) and Date(s)

TL2312NE 1965 1:1,250	TL2412NW 1968 1:1,250
TL2312SE 1980 1:1,250	TL2412SW 1988 1:1,250

Historical Map - Segment A8



Order Details

Order Number: 51370902_1_1
Customer Ref: 2342-17
National Grid Reference: 524120, 212840
Slice: A
Site Area (Ha): 8.95
Search Buffer (m): 100

Site Details

Broadwater Road, Welwyn Garden City, AL7 3BQ



Tel: 0844 844 9952
Fax: 0844 844 9951
Web: www.envirocheck.co.uk



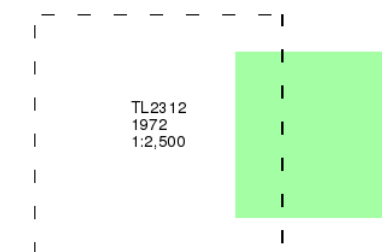
Ordnance Survey Plan

Published 1972

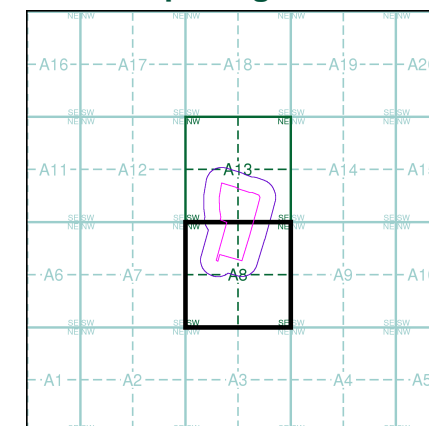
Source map scale - 1:2,500

The historical maps shown were reproduced from maps predominantly held at the scale adopted for England, Wales and Scotland in the 1840's. In 1854 the 1:2,500 scale was adopted for mapping urban areas and by 1896 it covered the whole of what were considered to be the cultivated parts of Great Britain. The published date given below is often some years later than the surveyed date. Before 1938, all OS maps were based on the Cassini Projection, with independent surveys of a single county or group of counties, giving rise to significant inaccuracies in outlying areas.

Map Name(s) and Date(s)



Historical Map - Segment A8



Order Details

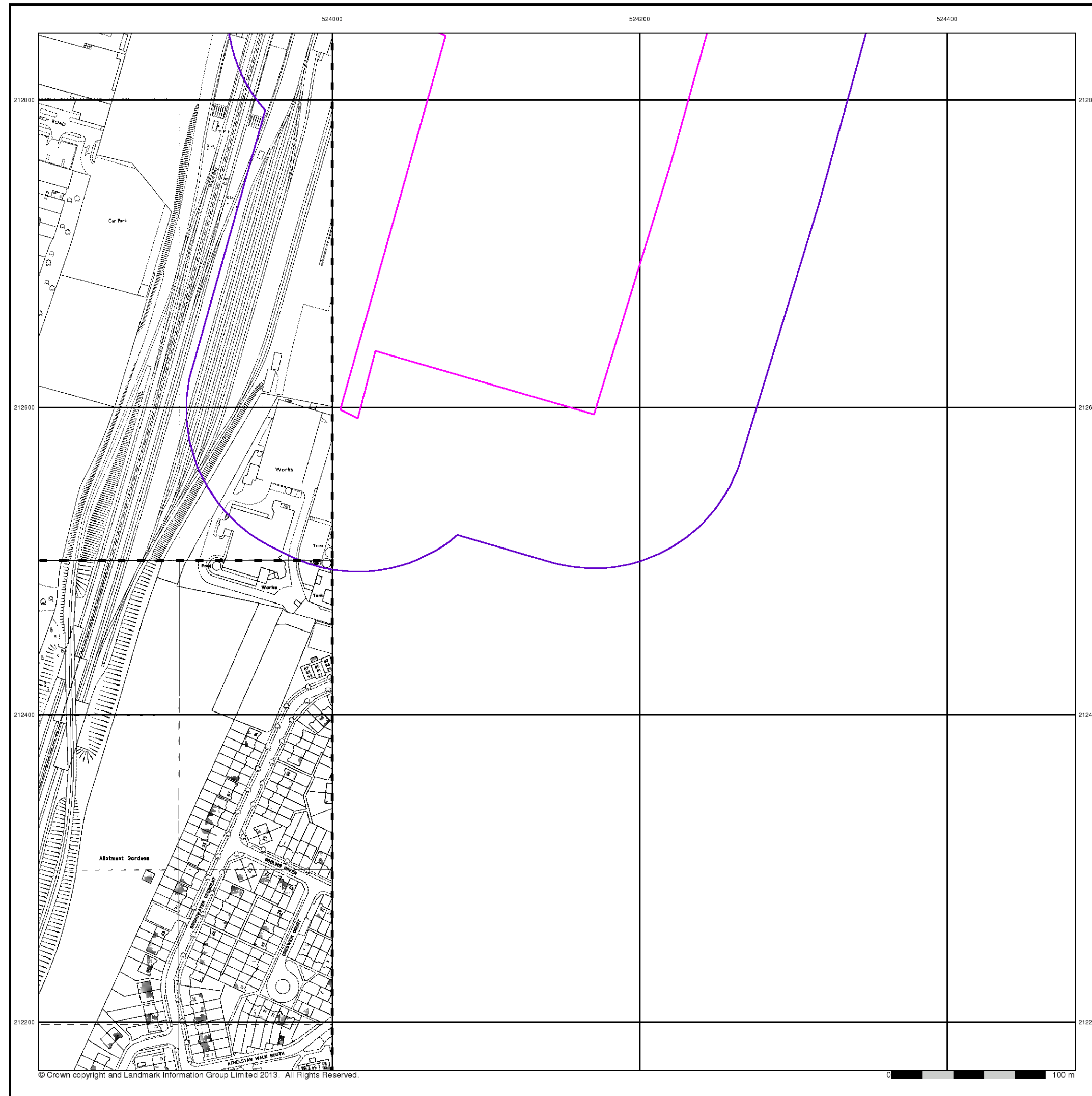
Order Number: 51370902_1_1
Customer Ref: 2342-17
National Grid Reference: 524120, 212840
Slice: A
Site Area (Ha): 8.95
Search Buffer (m): 100

Site Details

Broadwater Road, Welwyn Garden City, AL7 3BQ



Tel: 0844 844 9952
Fax: 0844 844 9951
Web: www.envirocheck.co.uk



Ordnance Survey Plan

Published 1980 - 1987

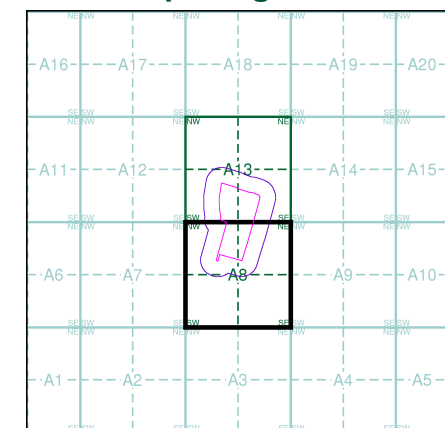
Source map scale - 1:1,250

The historical maps shown were reproduced from maps predominantly held at the scale adopted for England, Wales and Scotland in the 1840's. In 1854 the 1:2,500 scale was adopted for mapping urban areas and by 1896 it covered the whole of what were considered to be the cultivated parts of Great Britain. The published date given below is often some years later than the surveyed date. Before 1938, all OS maps were based on the Cassini Projection, with independent surveys of a single county or group of counties, giving rise to significant inaccuracies in outlying areas.

Map Name(s) and Date(s)

TL2312NE	1980	1:1,250
TL2312SE	1987	1:1,250

Historical Map - Segment A8



Order Details

Order Number: 51370902_1_1
Customer Ref: 2342-17
National Grid Reference: 524120, 212840
Slice: A
Site Area (Ha): 8.95
Search Buffer (m): 100

Site Details

Broadwater Road, Welwyn Garden City, AL7 3BQ



Tel: 0844 844 9952
Fax: 0844 844 9951
Web: www.envirocheck.co.uk

Additional SIMs

Published 1985 - 1991

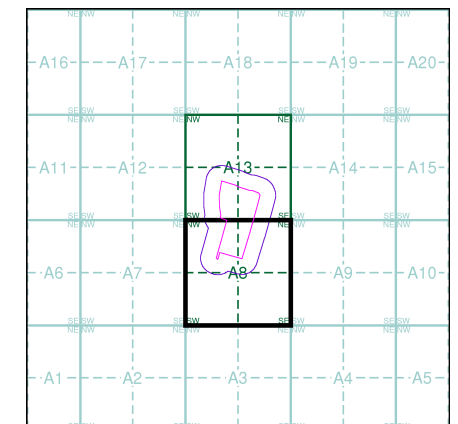
Source map scale - 1:1,250

The SIM cards (Ordnance Survey's 'Survey of Information on Microfilm') are further, minor editions of mapping which were produced and published in between the main editions as an area was updated. They date from 1947 to 1994, and contain detailed information on buildings, roads and land-use. These maps were produced at both 1:2,500 and 1:1,250 scales.

Map Name(s) and Date(s)

TL2312NE 1991 1:1,250	TL2412NW 1991 1:1,250
TL2312SE 1991 1:1,250	TL2412SW 1985 1:1,250

Historical Map - Segment A8

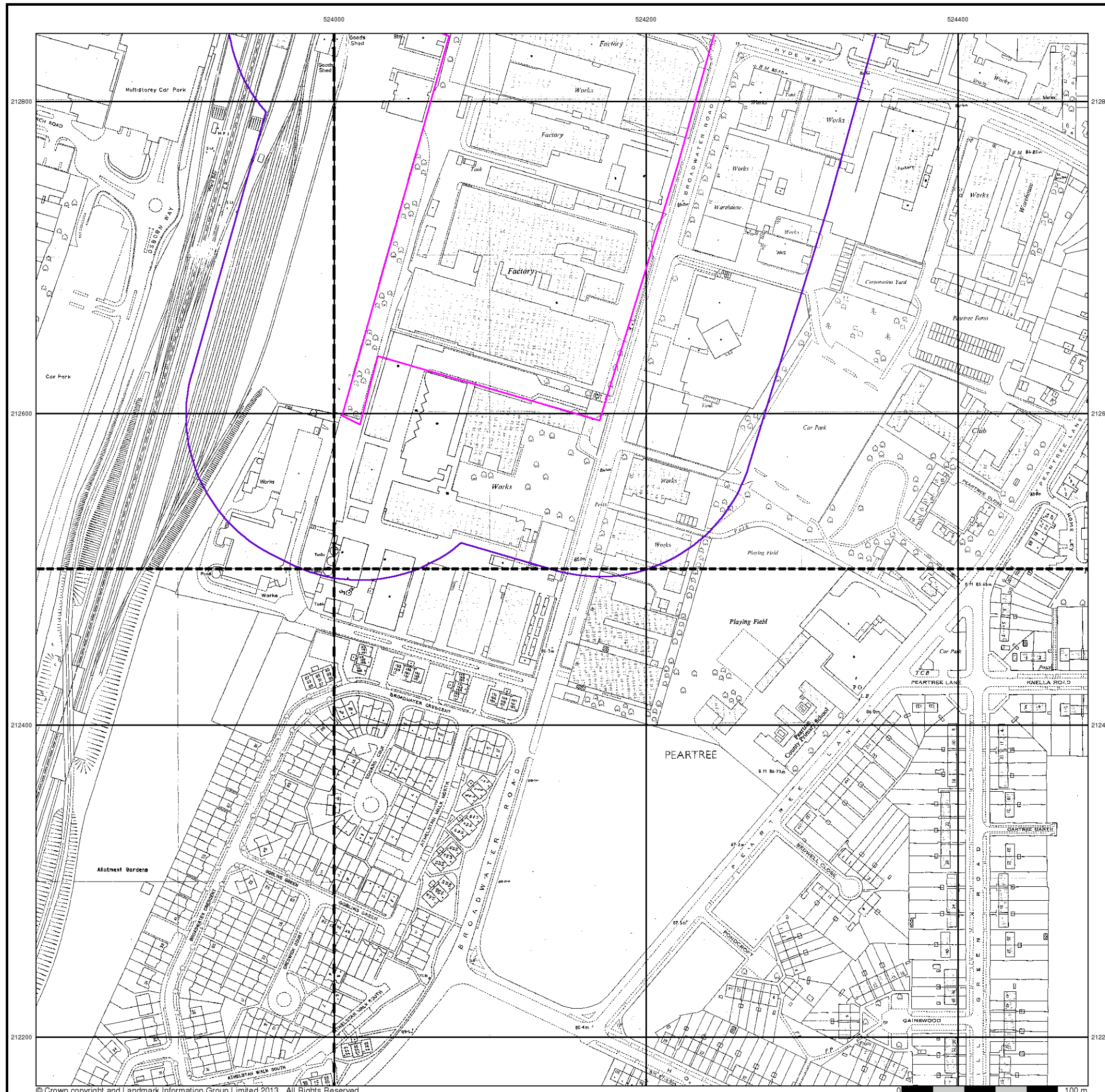


Order Details

Order Number: 51370902_1_1
Customer Ref: 2342-17
National Grid Reference: 524120, 212840
Slice: A
Site Area (Ha): 8.95
Search Buffer (m): 100

Site Details

Broadwater Road, Welwyn Garden City, AL7 3BQ





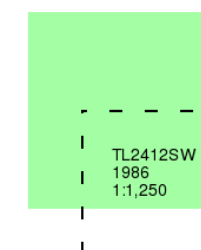
Additional SIMs

Published 1986

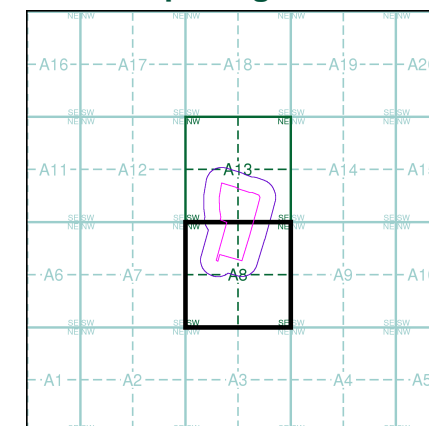
Source map scale - 1:1,250

The SIM cards (Ordnance Survey's 'Survey of Information on Microfilm') are further, minor editions of mapping which were produced and published in between the main editions as an area was updated. They date from 1947 to 1994, and contain detailed information on buildings, roads and land-use. These maps were produced at both 1:2,500 and 1:1,250 scales.

Map Name(s) and Date(s)



Historical Map - Segment A8



Order Details

Order Number: 51370902_1_1
Customer Ref: 2342-17
National Grid Reference: 524120, 212840
Slice: A
Site Area (Ha): 8.95
Search Buffer (m): 100

Site Details

Broadwater Road, Welwyn Garden City, AL7 3BQ



Tel: 0844 844 9952
Fax: 0844 844 9951
Web: www.envirocheck.co.uk



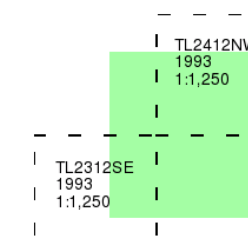
Large-Scale National Grid Data

Published 1993

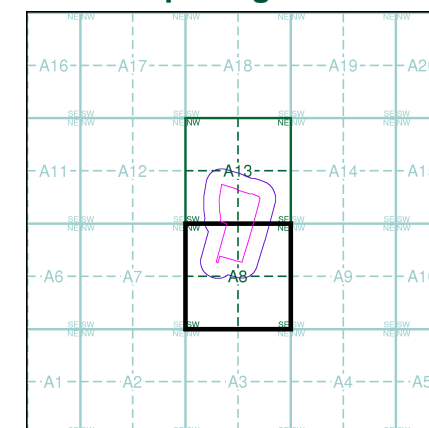
Source map scale - 1:1,250

'Large Scale National Grid Data' superseded SIM cards (Ordnance Survey's 'Survey of Information on Microfilm') in 1992, and continued to be produced until 1999. These maps were the fore-runners of digital mapping and so provide detailed information on houses and roads, but tend to show less topographic features such as vegetation. These maps were produced at both 1:2,500 and 1:1,250 scales.

Map Name(s) and Date(s)



Historical Map - Segment A8



Order Details

Order Number: 51370902_1_1
Customer Ref: 2342-17
National Grid Reference: 524120, 212840
Slice: A
Site Area (Ha): 8.95
Search Buffer (m): 100

Site Details

Broadwater Road, Welwyn Garden City, AL7 3BQ



Tel: 0844 844 9952
Fax: 0844 844 9951
Web: www.envirocheck.co.uk



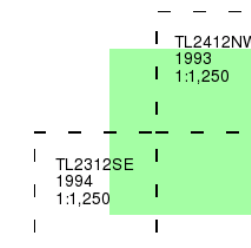
Large-Scale National Grid Data

Published 1993 - 1994

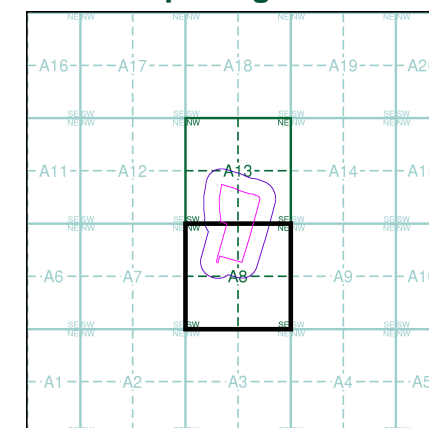
Source map scale - 1:1,250

'Large Scale National Grid Data' superseded SIM cards (Ordnance Survey's 'Survey of Information on Microfilm') in 1992, and continued to be produced until 1999. These maps were the fore-runners of digital mapping and so provide detailed information on houses and roads, but tend to show less topographic features such as vegetation. These maps were produced at both 1:2,500 and 1:1,250 scales.

Map Name(s) and Date(s)



Historical Map - Segment A8



Order Details


Order Number: 51370902_1_1
Customer Ref: 2342-17
National Grid Reference: 524120, 212840
Slice: A
Site Area (Ha): 8.95
Search Buffer (m): 100

Site Details

Broadwater Road, Welwyn Garden City, AL7 3BQ



Tel: 0844 844 9952
Fax: 0844 844 9951
Web: www.envirocheck.co.uk



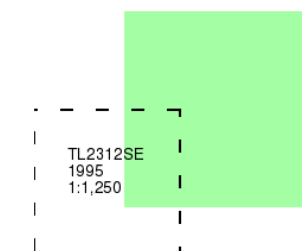
Large-Scale National Grid Data

Published 1995

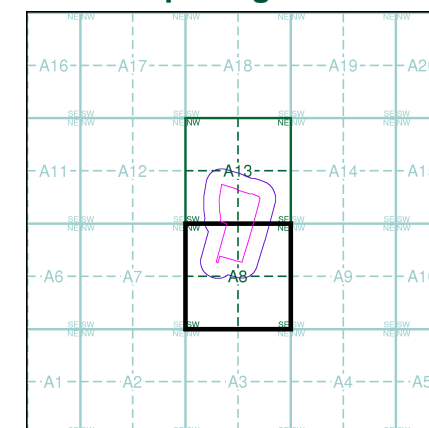
Source map scale - 1:1,250

'Large Scale National Grid Data' superseded SIM cards (Ordnance Survey's 'Survey of Information on Microfilm') in 1992, and continued to be produced until 1999. These maps were the fore-runners of digital mapping and so provide detailed information on houses and roads, but tend to show less topographic features such as vegetation. These maps were produced at both 1:2,500 and 1:1,250 scales.

Map Name(s) and Date(s)



Historical Map - Segment A8



Order Details

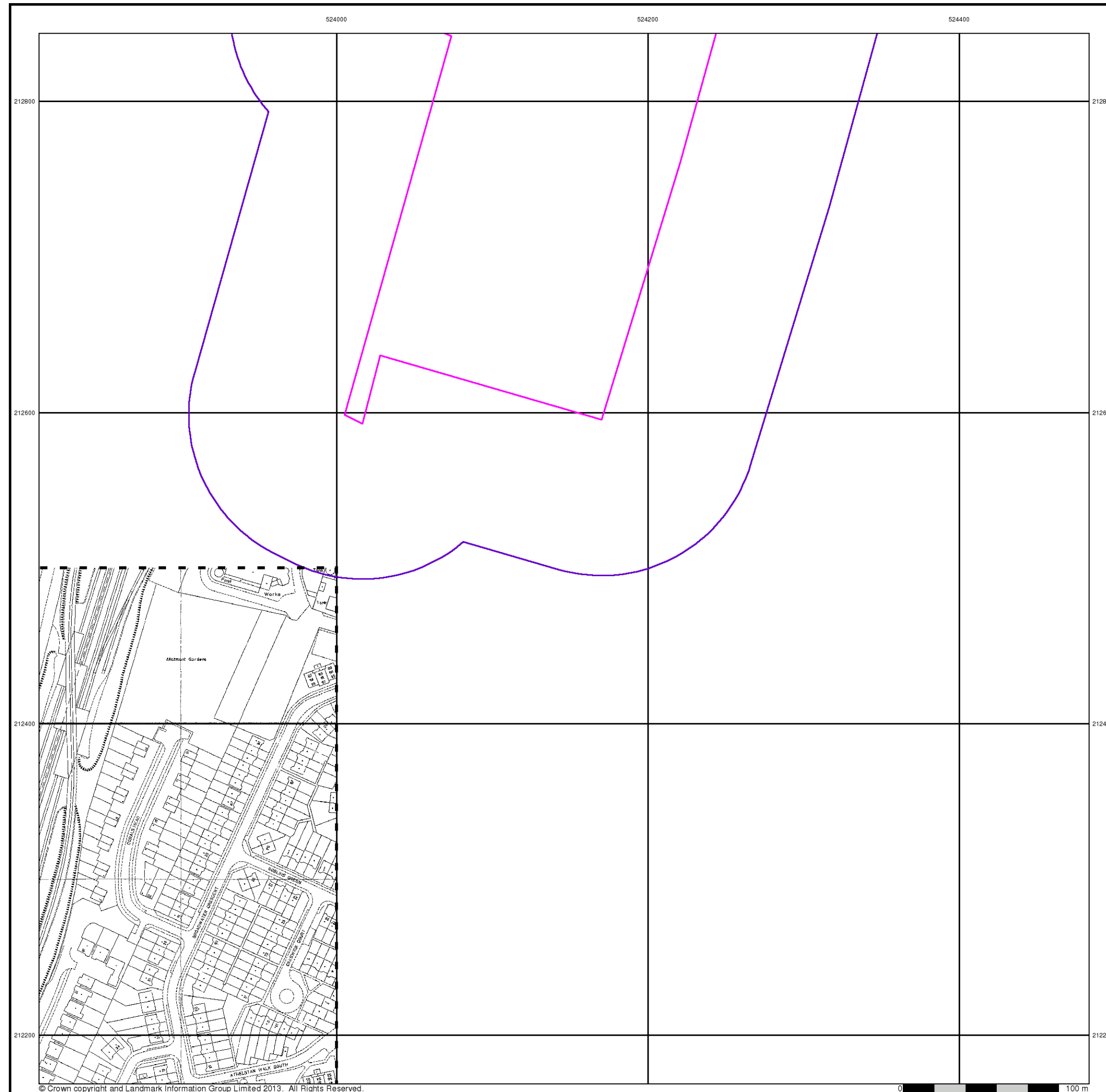
Order Number: 51370902_1_1
Customer Ref: 2342-17
National Grid Reference: 524120, 212840
Slice: A
Site Area (Ha): 8.95
Search Buffer (m): 100

Site Details

Broadwater Road, Welwyn Garden City, AL7 3BQ



Tel: 0844 844 9952
Fax: 0844 844 9951
Web: www.envirocheck.co.uk



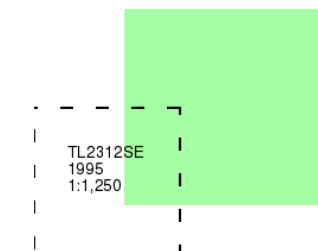
Large-Scale National Grid Data

Published 1995

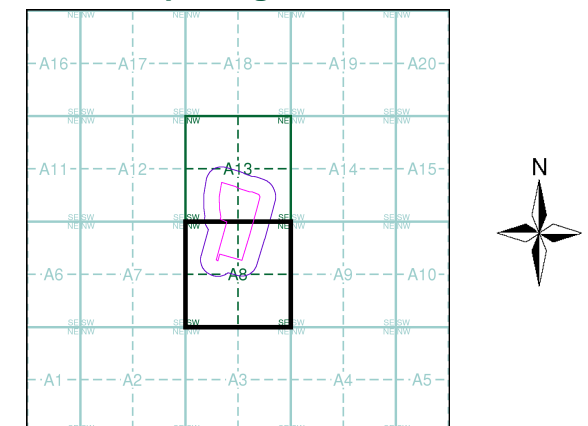
Source map scale - 1:1,250

'Large Scale National Grid Data' superseded SIM cards (Ordnance Survey's 'Survey of Information on Microfilm') in 1992, and continued to be produced until 1999. These maps were the fore-runners of digital mapping and so provide detailed information on houses and roads, but tend to show less topographic features such as vegetation. These maps were produced at both 1:2,500 and 1:1,250 scales.

Map Name(s) and Date(s)



Historical Map - Segment A8



Order Details

Order Number: 51370902_1_1
Customer Ref: 2342-17
National Grid Reference: 524120, 212840
Slice: A
Site Area (Ha): 8.95
Search Buffer (m): 100

Site Details

Broadwater Road, Welwyn Garden City, AL7 3BQ



Tel: 0844 844 9952
Fax: 0844 844 9951
Web: www.envirocheck.co.uk

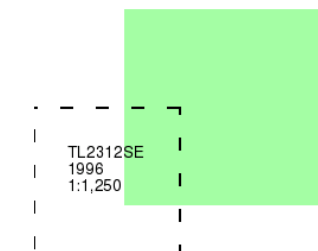
Large-Scale National Grid Data

Published 1996

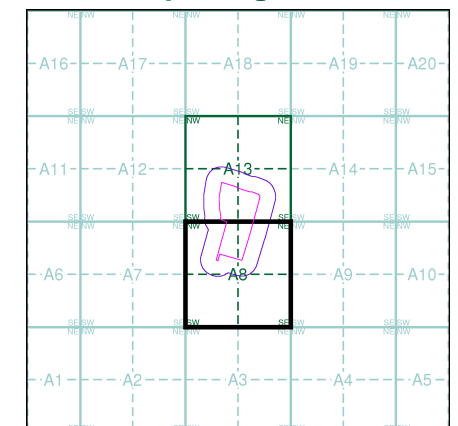
Source map scale - 1:1,250

'Large Scale National Grid Data' superseded SIM cards (Ordnance Survey's 'Survey of Information on Microfilm') in 1992, and continued to be produced until 1999. These maps were the fore-runners of digital mapping and so provide detailed information on houses and roads, but tend to show less topographic features such as vegetation. These maps were produced at both 1:2,500 and 1:1,250 scales.

Map Name(s) and Date(s)



Historical Map - Segment A8



Order Details

Order Number: 51370902_1_1
Customer Ref: 2342-17
National Grid Reference: 524120, 212840
Slice: A
Site Area (Ha): 8.95
Search Buffer (m): 100

Site Details

Broadwater Road, Welwyn Garden City, AL7 3BQ

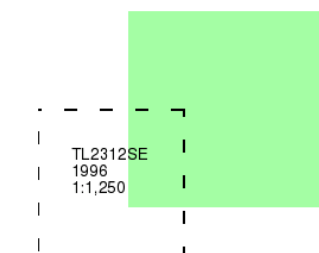
Large-Scale National Grid Data

Published 1996

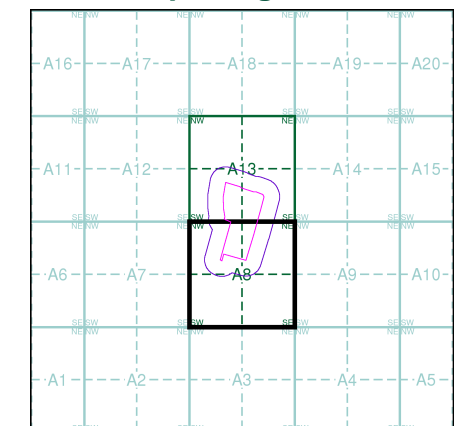
Source map scale - 1:1,250

'Large Scale National Grid Data' superseded SIM cards (Ordnance Survey's 'Survey of Information on Microfilm') in 1992, and continued to be produced until 1999. These maps were the fore-runners of digital mapping and so provide detailed information on houses and roads, but tend to show less topographic features such as vegetation. These maps were produced at both 1:2,500 and 1:1,250 scales.

Map Name(s) and Date(s)



Historical Map - Segment A8



Order Details

Order Number: 51370902_1_1
Customer Ref: 2342-17
National Grid Reference: 524120, 212840
Slice: A
Site Area (Ha): 8.95
Search Buffer (m): 100

Site Details

Broadwater Road, Welwyn Garden City, AL7 3BQ