

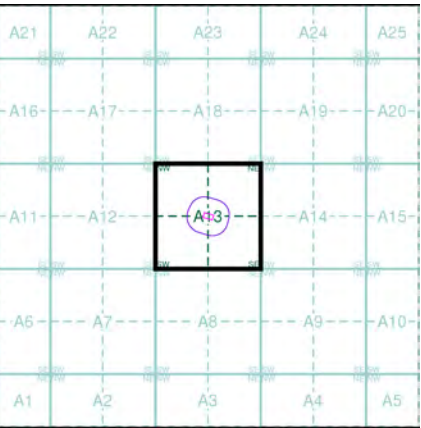
Hertfordshire
Published 1923
Source map scale - 1:2,500

The historical maps shown were reproduced from maps predominantly held at the scale adopted for England, Wales and Scotland in the 1840's. In 1854 the 1:2,500 scale was adopted for mapping urban areas and by 1896 it covered the whole of what were considered to be the cultivated parts of Great Britain. The published date given below is often some years later than the surveyed date. Before 1938, all OS maps were based on the Cassini Projection, with independent surveys of a single county or group of counties, giving rise to significant inaccuracies in outlying areas.

Map Name(s) and Date(s)

028_11 1923 1:2,500	028_12 1923 1:2,500
028_15 1923 1:2,500	028_16 1923 1:2,500

Historical Map - Segment A13



Order Details

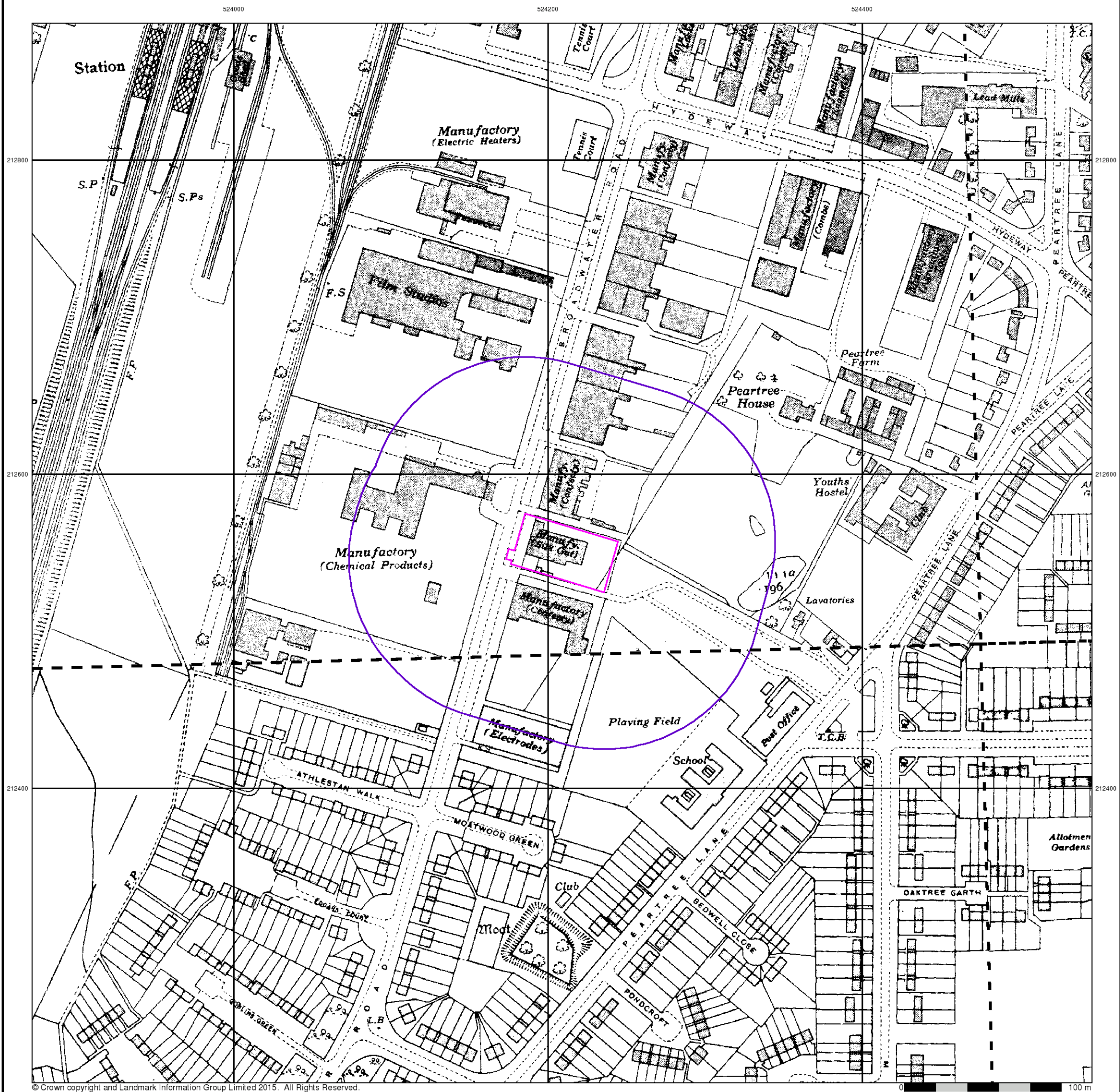
Order Number: 103458291_1_1
Customer Ref: J16261
National Grid Reference: 524210, 212550
Slice: A
Site Area (Ha): 0.21
Search Buffer (m): 100

Site Details

Studio Four, 37 Broadwater Road, Welwyn Garden City,
Hertfordshire, AL7 3AX



Tel: 0844 844 9952
Fax: 0844 844 9951
Web: www.envirocheck.co.uk



Hertfordshire

Published 1938 - 1939

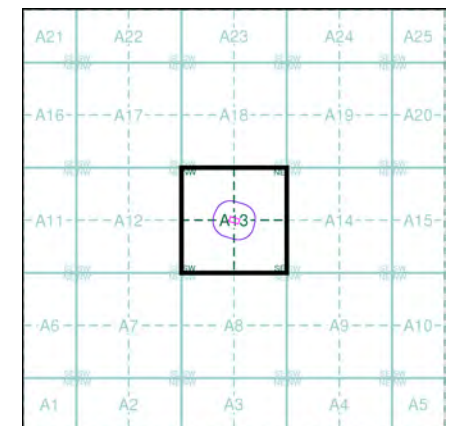
Source map scale - 1:2,500

The historical maps shown were reproduced from maps predominantly held at the scale adopted for England, Wales and Scotland in the 1840's. In 1854 the 1:2,500 scale was adopted for mapping urban areas and by 1896 it covered the whole of what were considered to be the cultivated parts of Great Britain. The published date given below is often some years later than the surveyed date. Before 1938, all OS maps were based on the Cassini Projection, with independent surveys of a single county or group of counties, giving rise to significant inaccuracies in outlying areas.

Map Name(s) and Date(s)

Plot	Year	Concentration	Plant Growth
028_11	1938	1:2,500	Large, Green
028_12	1939	1:2,500	Large, Green
028_15	1938	1:2,500	Small, Yellow
028_16	1939	1:2,500	Small, Yellow

Historical Map - Segment A13



Order Details


Order Number: 103458291_1_1
Customer Ref: J16261
National Grid Reference: 524210, 212550
Slice: A
Site Area (Ha): 0.21
Search Buffer (m): 100

Site Details

Studio Four, 37 Broadwater Road, Welwyn Garden City,
Hertfordshire, AL7 3AX

Landmark
INFORMATION GROUP

Tel: 0844 844 9952
Fax: 0844 844 9951
Web: www.envirocheck.co.uk



© Landmark Information Group and/or Data Suppliers 2015.



Historical Aerial Photography

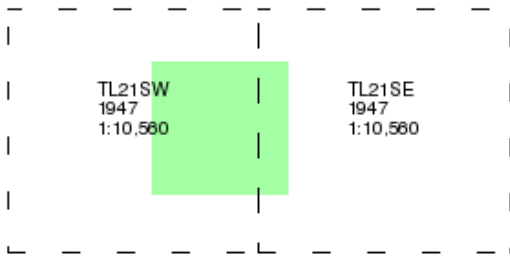
Published 1947

Source map scale - 1:10,560

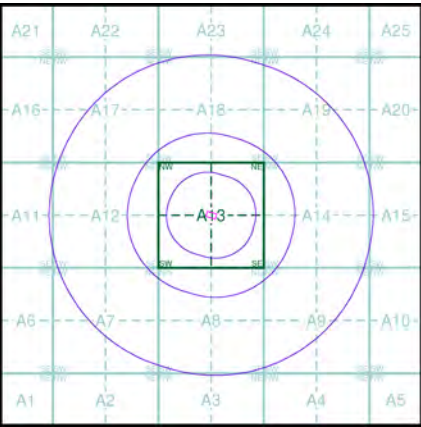
The Historical Aerial Photos were produced by the Ordnance Survey at a scale of 1:1,250 and 1:10,560 from Air Force photography. They were produced between 1944 and 1951 as an interim measure, pending preparation of conventional mapping, due to post war resource shortages. New security measures in the 1950's meant that every photograph was re-checked for potentially unsafe information with security sites replaced by fake fields or clouds. The original editions were withdrawn and only later made available after a period of fifty years although due to the accuracy of the editing, without viewing both revisions it is not easy to spot the edits. Where available Landmark have included both revisions.

© Landmark Information Group and/or Data Suppliers 2010.

Map Name(s) and Date(s)



Historical Aerial Photography - Slice A



Order Details

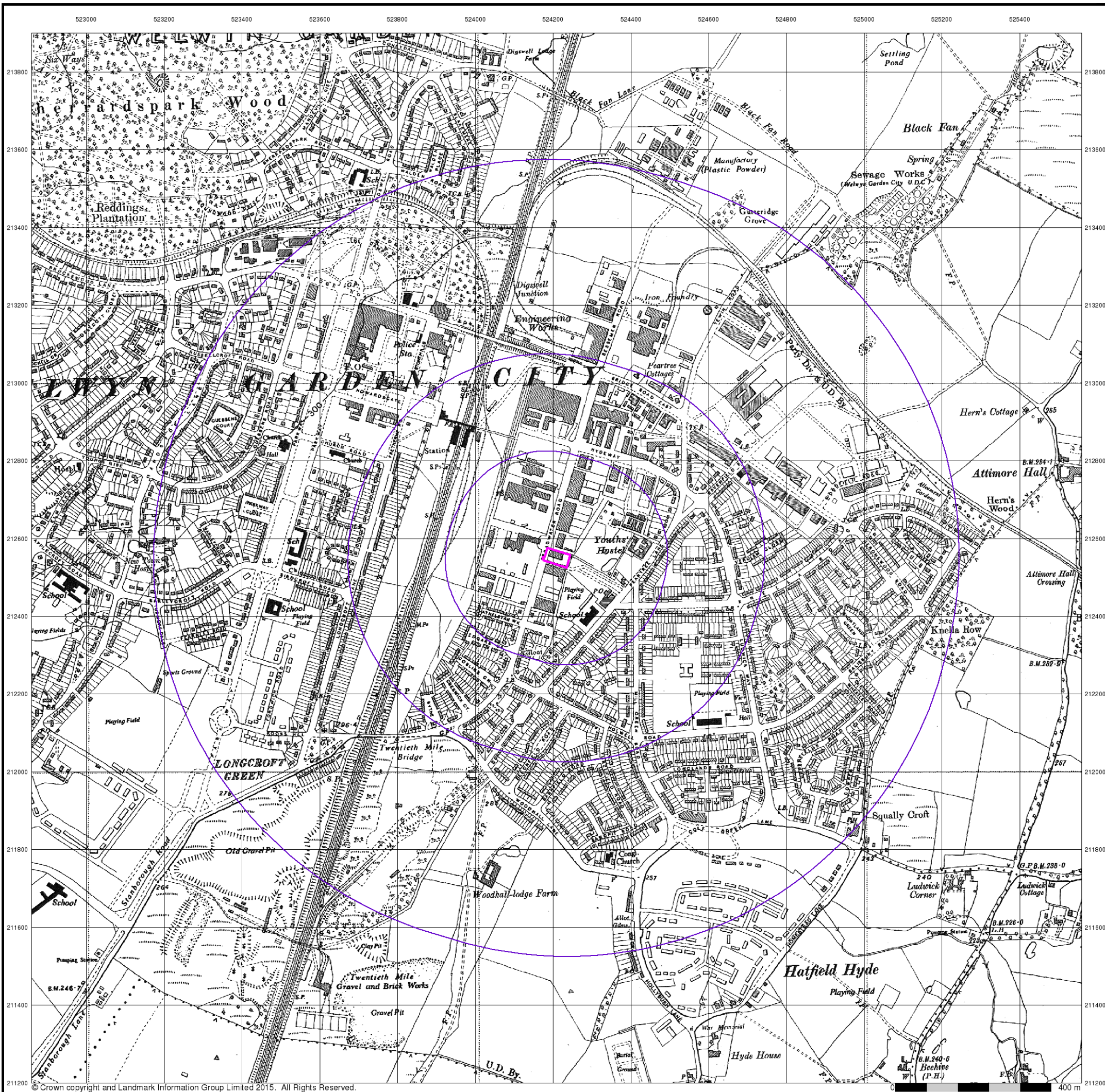
Order Number: 103458291_1_1
Customer Ref: J16261
National Grid Reference: 524210, 212550
Slice: A
Site Area (Ha): 0.21
Search Buffer (m): 1000

Site Details

Studio Four, 37 Broadwater Road, Welwyn Garden City, Hertfordshire, AL7 3AX



Tel: 0844 844 9952
Fax: 0844 844 9951
Web: www.envirocheck.co.uk



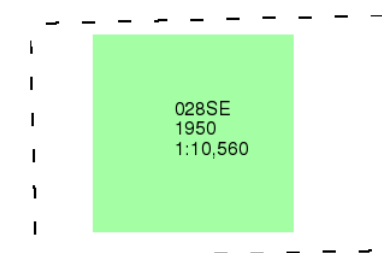
Hertfordshire

Published 1950

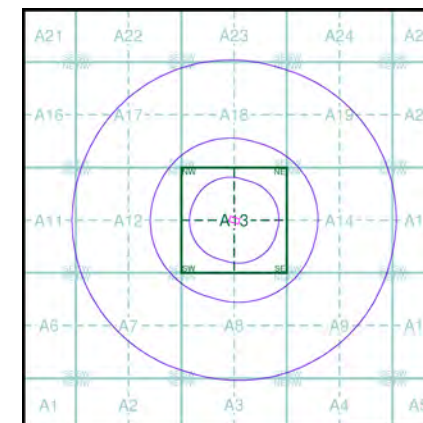
Source map scale - 1:10,560

The historical maps shown were reproduced from maps predominantly held at the scale adopted for England, Wales and Scotland in the 1840's. In 1854 the 1:2,500 scale was adopted for mapping urban areas; these maps were used to update the 1:10,560 maps. The published date given therefore is often some years later than the surveyed date. Before 1938, all OS maps were based on the Cassini Projection, with independent surveys of a single county or group of counties, giving rise to significant inaccuracies in outlying areas. In the late 1940's, a Provisional Edition was produced, which updated the 1:10,560 mapping from a number of sources. The maps appear unfinished - with all military camps and other strategic sites removed. These maps were initially overprinted with the National Grid. In 1970, the first 1:10,000 maps were produced using the Transverse Mercator Projection. The revision process continued until recently, with new editions appearing every 10 years or so for urban areas.

Map Name(s) and Date(s)



Historical Map - Slice A



Order Details

Order Number: 103458291_1_1
Customer Ref: J16261
National Grid Reference: 524210, 212550
Slice: A
Site Area (Ha): 0.21
Search Buffer (m): 1000

Site Details

Studio Four, 37 Broadwater Road, Welwyn Garden City,
Hertfordshire, AL7 3AX



Tel: 0844 844 9952
Fax: 0844 844 9951
Web: www.envirocheck.co.uk



Ordnance Survey Plan

Published 1960 - 1961

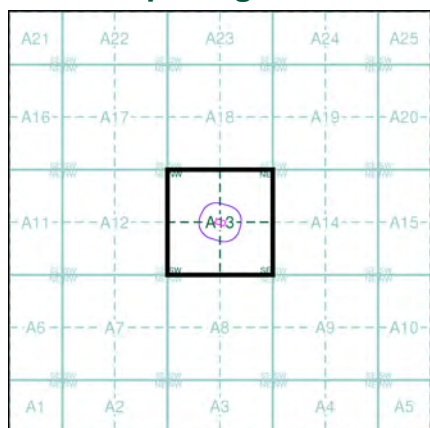
Source map scale - 1:1,250

The historical maps shown were reproduced from maps predominantly held at the scale adopted for England, Wales and Scotland in the 1840's. In 1854 the 1:2,500 scale was adopted for mapping urban areas and by 1896 it covered the whole of what were considered to be the cultivated parts of Great Britain. The published date given below is often some years later than the surveyed date. Before 1938, all OS maps were based on the Cassini Projection, with independent surveys of a single county or group of counties, giving rise to significant inaccuracies in outlying areas.

Map Name(s) and Date(s)

TL2312NE 1961 1:1,250	TL2412NW 1960 1:1,250	TL2412NE 1960 1:1,250
TL2312SE 1961 1:1,250	TL2412SW 1960 1:1,250	TL2412SE 1960 1:1,250

Historical Map - Segment A13



Order Details

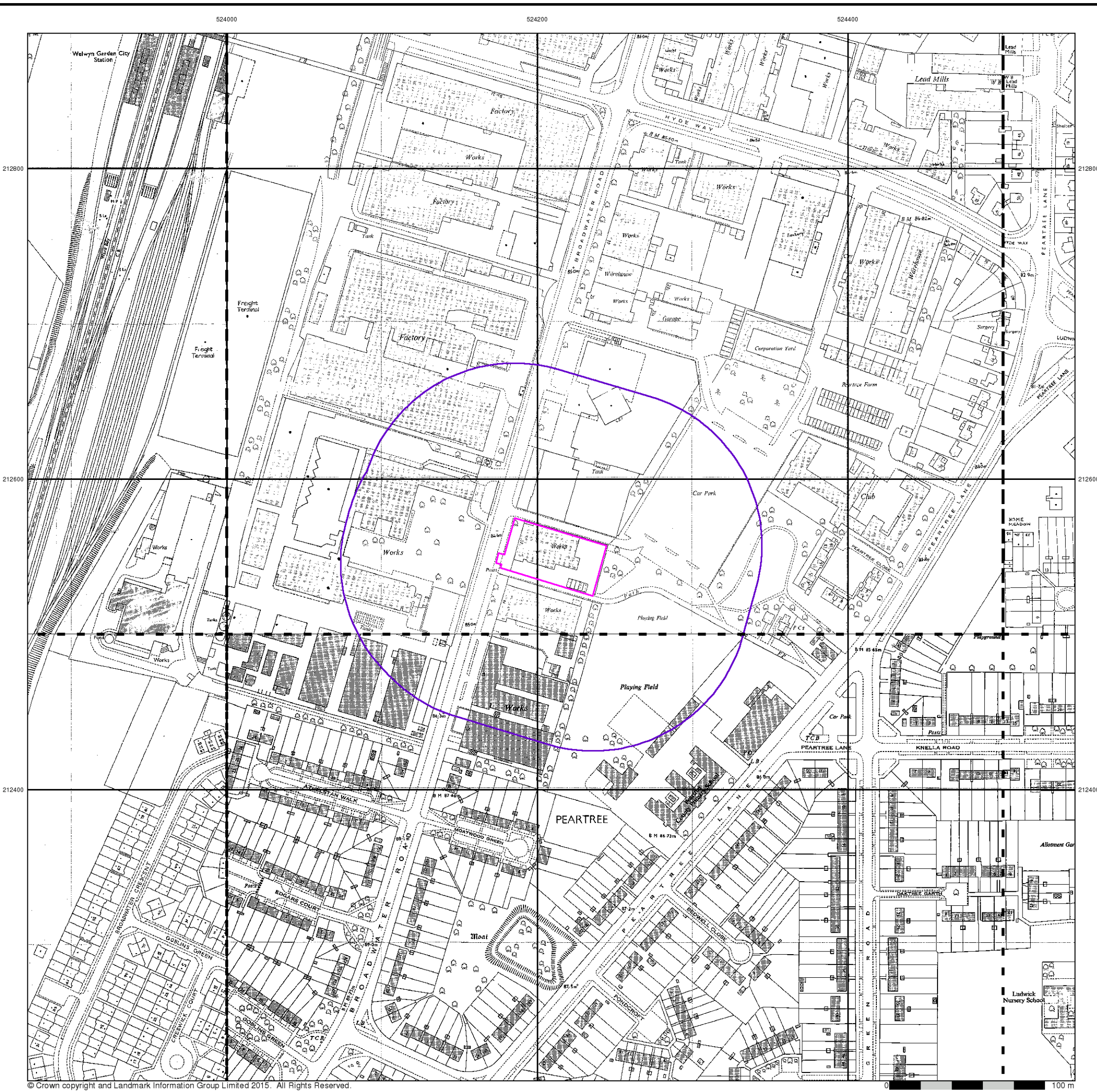
Order Number: 103458291_1_1
Customer Ref: J16261
National Grid Reference: 524210, 212550
Slice: A
Site Area (Ha): 0.21
Search Buffer (m): 100

Site Details

Studio Four, 37 Broadwater Road, Welwyn Garden City,
Hertfordshire, AL7 3AX



Tel: 0844 844 9952
Fax: 0844 844 9951
Web: www.envirocheck.co.uk



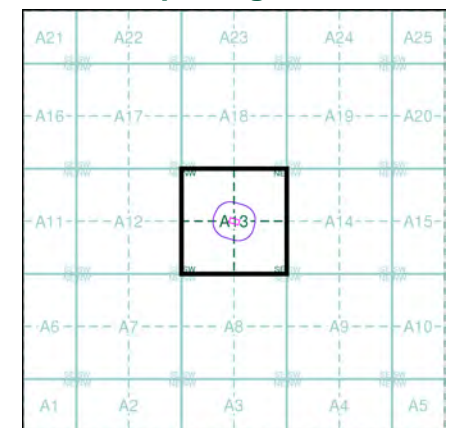
Additional SIMs
Published 1960 - 1988
Source map scale - 1:1,250

The SIM cards (Ordnance Survey's 'Survey of Information on Microfilm') are further, minor editions of mapping which were produced and published in between the main editions as an area was updated. They date from 1947 to 1994, and contain detailed information on buildings, roads and land-use. These maps were produced at both 1:2,500 and 1:1,250 scales.

Map Name(s) and Date(s)

TL2312NE	TL2412NW	TL2412NE
1986	1986	1988
1:1,250	1:1,250	1:1,250
TL2312SE	TL2412SW	TL2412SE
1983	1960	1960
1:1,250	1:1,250	1:1,250

Historical Map - Segment A13



Order Details

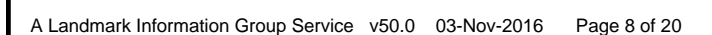
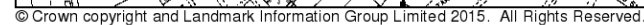
Order Number: 103458291_1_1
Customer Ref: J16261
National Grid Reference: 524210, 212550
Slice: A
Site Area (Ha): 0.21
Search Buffer (m): 100

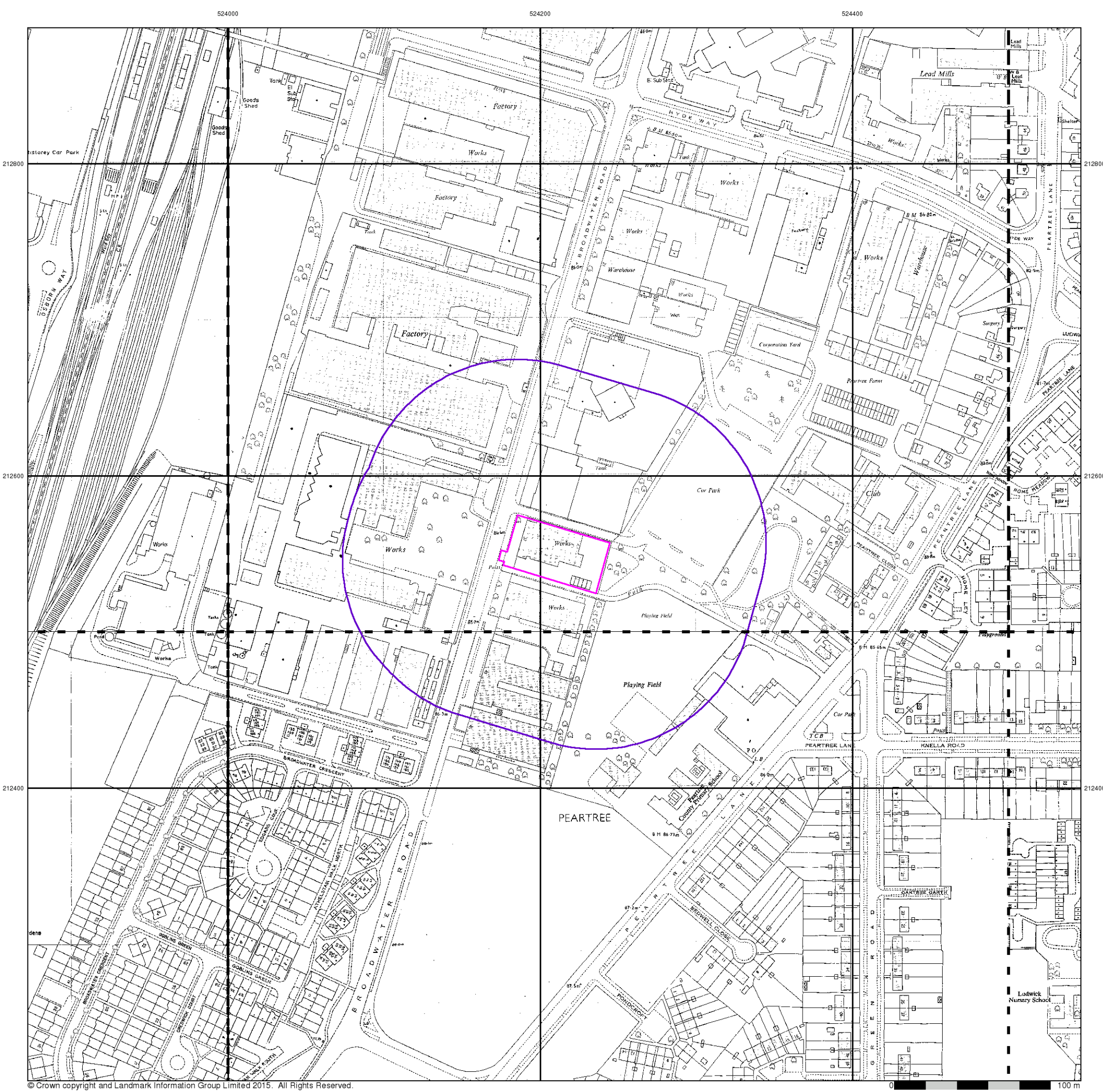
Site Details

Studio Four, 37 Broadwater Road, Welwyn Garden City,
Hertfordshire, AL7 3AX



Tel: 0844 844 9952
Fax: 0844 844 9951
Web: www.envirocheck.co.uk





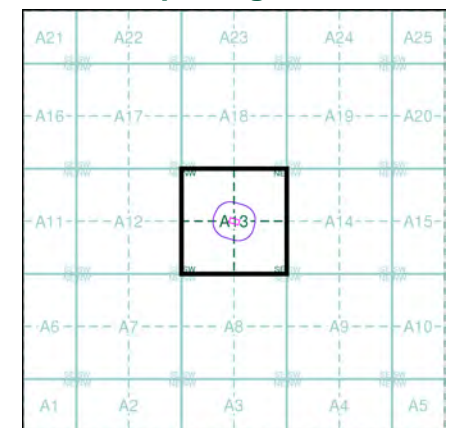
Additional SIMs
Published 1985 - 1992
Source map scale - 1:1,250

The SIM cards (Ordnance Survey's 'Survey of Information on Microfilm') are further, minor editions of mapping which were produced and published in between the main editions as an area was updated. They date from 1947 to 1994, and contain detailed information on buildings, roads and land-use. These maps were produced at both 1:2,500 and 1:1,250 scales.

Map Name(s) and Date(s)

TL2312NE	TL2412NW	TL2412NE
1991	1991	1992
1:1,250	1:1,250	1:1,250
TL2312SE	TL2412SW	TL2412SE
1991	1985	1986
1:1,250	1:1,250	1:1,250

Historical Map - Segment A13



Order Details

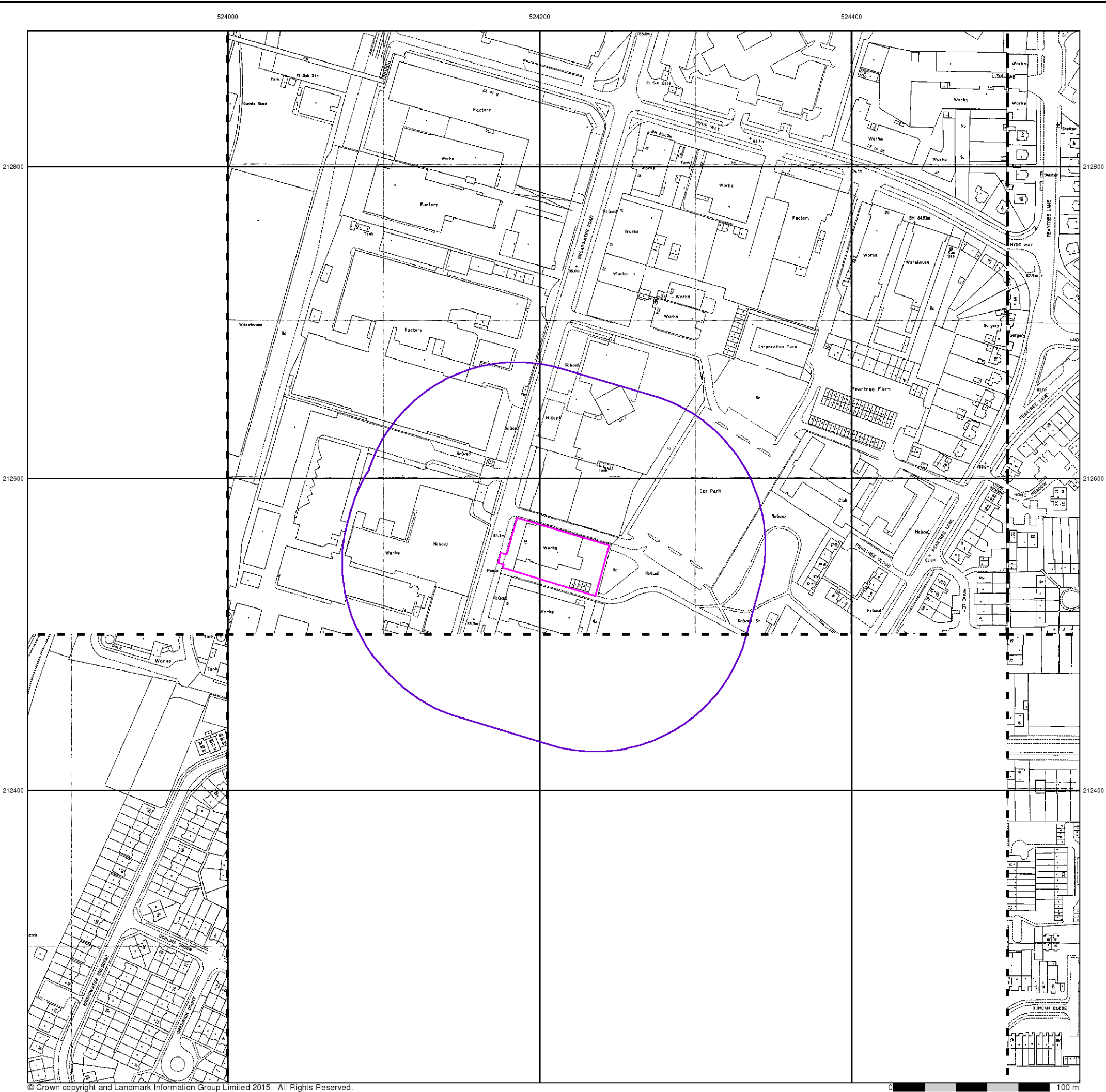
Order Number: 103458291_1_1
Customer Ref: J16261
National Grid Reference: 524210, 212550
Slice: A
Site Area (Ha): 0.21
Search Buffer (m): 100

Site Details

Studio Four, 37 Broadwater Road, Welwyn Garden City,
Hertfordshire, AL7 3AX



Tel: 0844 844 9952
Fax: 0844 844 9951
Web: www.envirocheck.co.uk



Large-Scale National Grid Data

Published 1993

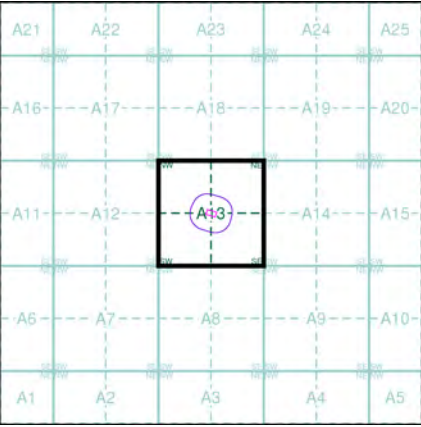
Source map scale - 1:1,250

'Large Scale National Grid Data' superseded SIM cards (Ordnance Survey's 'Survey of Information on Microfilm') in 1992, and continued to be produced until 1999. These maps were the fore-runners of digital mapping and so provide detailed information on houses and roads, but tend to show less topographic features such as vegetation. These maps were produced at both 1:2,500 and 1:1,250 scales.

Map Name(s) and Date(s)

TL2412NW 1993 1:1,250	TL2412NE 1993 1:1,250
TL2312SE 1993 1:1,250	TL2412SE 1993 1:1,250

Historical Map - Segment A13



Order Details

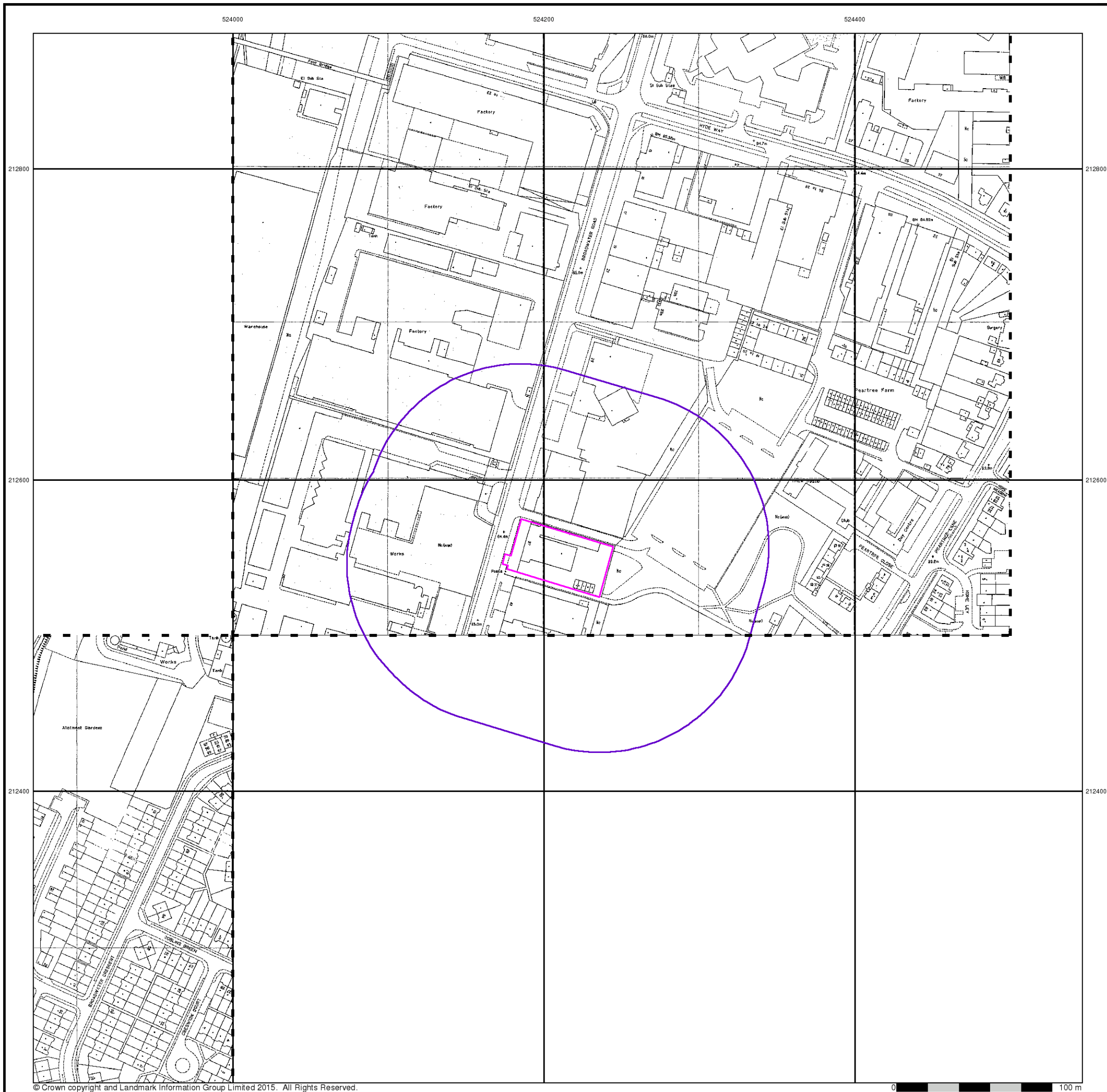
Order Number: 103458291_1_1
Customer Ref: J16261
National Grid Reference: 524210, 212550
Slice: A
Site Area (Ha): 0.21
Search Buffer (m): 100

Site Details

Studio Four, 37 Broadwater Road, Welwyn Garden City,
Hertfordshire, AL7 3AX



Tel: 0844 844 9952
Fax: 0844 844 9951
Web: www.envirocheck.co.uk



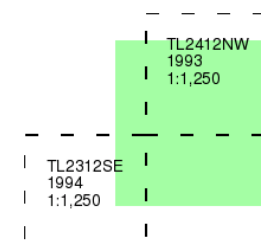
Large-Scale National Grid Data

Published 1993 - 1994

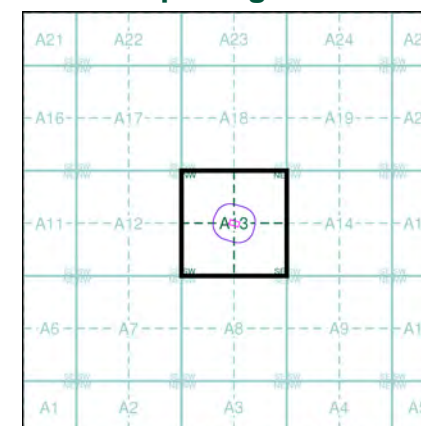
Source map scale - 1:1,250

'Large Scale National Grid Data' superseded SIM cards (Ordnance Survey's 'Survey of Information on Microfilm') in 1992, and continued to be produced until 1999. These maps were the fore-runners of digital mapping and so provide detailed information on houses and roads, but tend to show less topographic features such as vegetation. These maps were produced at both 1:2,500 and 1:1,250 scales.

Map Name(s) and Date(s)



Historical Map - Segment A13



Order Details

Order Number: 103458291_1_1
Customer Ref: J16261
National Grid Reference: 524210, 212550
Slice: A
Site Area (Ha): 0.21
Search Buffer (m): 100

Site Details

Studio Four, 37 Broadwater Road, Welwyn Garden City,
Hertfordshire, AL7 3AX

Landmark
INFORMATION GROUP

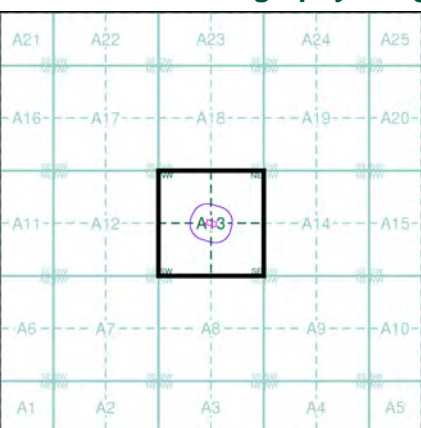
Tel: 0844 844 9952
Fax: 0844 844 9951
Web: www.envirocheck.co.uk



Historical Aerial Photography Published 1999

This aerial photography was produced by Getmapping, these vertical aerial photographs provide a seamless, full colour survey of the whole of Great Britain

Historical Aerial Photography - Segment A13



Order Details

Order Number: 103458291_1_1
Customer Ref: J16261
National Grid Reference: 524210, 212550
Slice: A
Site Area (Ha): 0.21
Search Buffer (m): 100

Site Details

Studio Four, 37 Broadwater Road, Welwyn Garden City,
Hertfordshire, AL7 3AX



Tel: 0844 844 9952
Fax: 0844 844 9951
Web: www.envirocheck.co.uk