

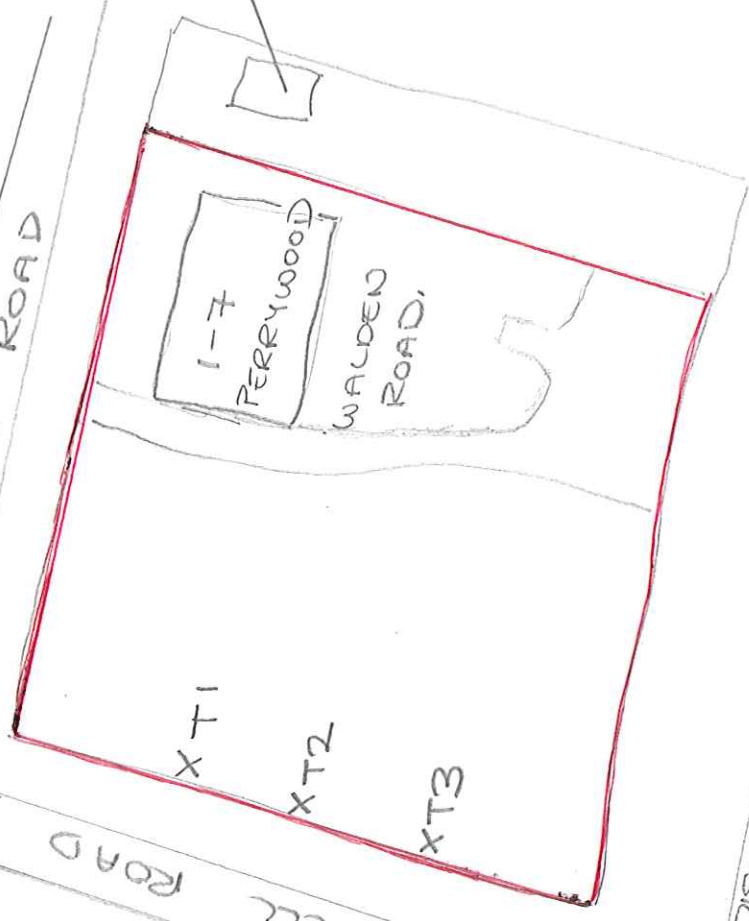
# DRAWING 1

SHERGARDS PARK ROAD

T1 = ELDER  
T2 = HORNBEAM  
T3 = HORNBEAM

- BOUNDARY

WALDEN ROAD



XT1

XT2

XT3

1-7

PERRYWOOD

WALDEN ROAD

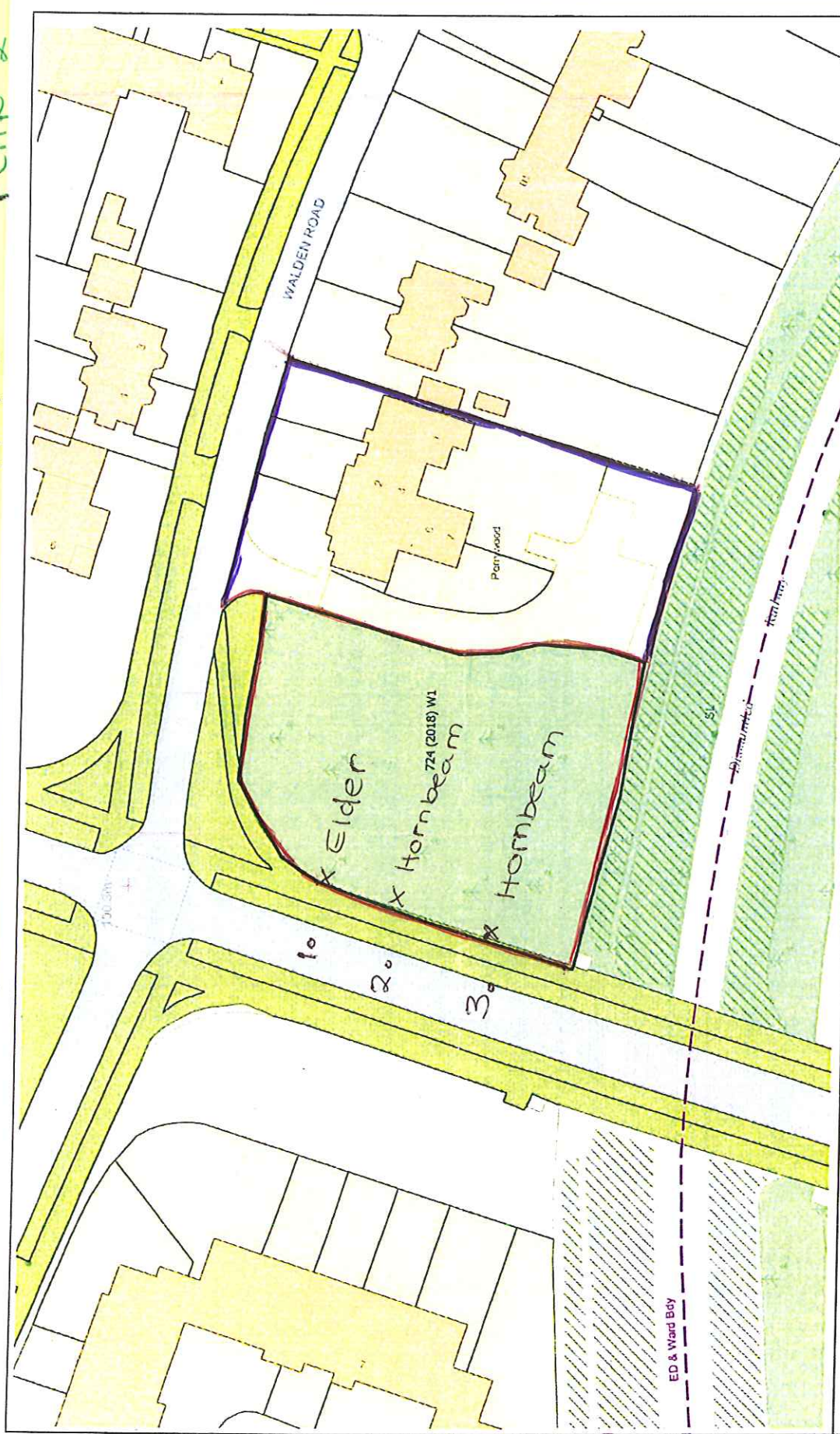
6 WALDEN ROAD  
(nearest neighbour)


DISMANTLED RAILWAY

OAKLANDS COLLEGE

PLANNING APPLICATION 30/4/18  
 ESTATES MANAGEMENT APPLICATION 4/5/18

PP-06937372  
 PLAN 2



|  |  |  |  |
|--|--|--|--|
|  <p><b>WELWYN HATFIELD</b><br/>         Council Offices, The Campus<br/>         Welwyn Garden City, Herts, AL3 6AE</p> |  | <p>Title: Perrywood Walden Road Welwyn Garden City AL8 7PZ</p>                                 |  |
| <p>Scale: 1:1000</p>   |  | <p>Notes:</p>  |  |
| <p>Date: 16-02-2018</p>  |  | <p>Drawn:</p>  |  |
| <p>Project: TPO 724 (2018)</p>   |  | <p>© Crown Copyright. All rights reserved Welwyn Hatfield Borough Council LA100019547 2017</p> |  |