

**Broadwater Road, Welwyn Garden City
Delta-Simons Project No. 2342.17**



Polycell factory tank farm area prior to demolition.



Polycell factory tank farm area during remediation works.

**Broadwater Road, Welwyn Garden City
Delta-Simons Project No. 2342.17**



Polycell factory tank farm area during remediation works.



Polycell factory tank farm area during remediation works.

**Broadwater Road, Welwyn Garden City
Delta-Simons Project No. 2342.17**



Polycell factory tank farm area during remediation works.



Polycell factory tank farm area during remediation works.

**Broadwater Road, Welwyn Garden City
Delta-Simons Project No. 2342.17**



Polycell factory tank farm area – groundwater treatment system in operation following removal of tanks and impacted soils.



Excavated soils from the tank farm excavation on biopiles for treatment.

**Broadwater Road, Welwyn Garden City
Delta-Simons Project No. 2342.17**



Former Polycell factory area following removal of groundwater treatment system and backfilling of the tank farm excavation.



Treated Japanese knotweed stand in the north-west of the Site.

**Broadwater Road, Welwyn Garden City
Delta-Simons Project No. 2342.17**



Water filled service duct in the south of the Site.



Lagged pipe and asbestos warning signage in water filled service duct in the south of the Site.

**Broadwater Road, Welwyn Garden City
Delta-Simons Project No. 2342.17**



Voids/ducts in the south-west of the Site.



View towards undeveloped land in the north-west of the Site.

Appendix II

Envirocheck[®] Report:

Datasheet

Order Details:

Order Number:

51370902_1_1

Customer Reference:

2342-17

National Grid Reference:

524120, 212840

Slice:

A

Site Area (Ha):

8.95

Search Buffer (m):

1000

Site Details:

Broadwater Road
Welwyn Garden City
AL7 3BQ

Client Details:

Ms J Trevelyan
Delta Simons
3 Henley Office Park
Doddington Road
Lincoln
LN6 3QR

Report Section	Page Number
Summary	-
Agency & Hydrological	1
Waste	19
Hazardous Substances	24
Geological	25
Industrial Land Use	38
Sensitive Land Use	65
Data Currency	66
Data Suppliers	71
Useful Contacts	72

Introduction

The Environment Act 1995 has made site sensitivity a key issue, as the legislation pays as much attention to the pathways by which contamination could spread, and to the vulnerable targets of contamination, as it does the potential sources of contamination. For this reason, Landmark's Site Sensitivity maps and Datasheet(s) place great emphasis on statutory data provided by the Environment Agency and the Scottish Environment Protection Agency; it also incorporates data from Natural England (and the Scottish and Welsh equivalents) and Local Authorities; and highlights hydrogeological features required by environmental and geotechnical consultants. It does not include any information concerning past uses of land. The datasheet is produced by querying the Landmark database to a distance defined by the client from a site boundary provided by the client.

In the attached datasheet the National Grid References (NGRs) are rounded to the nearest 10m in accordance with Landmark's agreements with a number of Data Suppliers.

Copyright Notice

© Landmark Information Group Limited 2013. The Copyright on the information and data and its format as contained in this Envirocheck® Report ("Report") is the property of Landmark Information Group Limited ("Landmark") and several other Data Providers, including (but not limited to) Ordnance Survey, British Geological Survey, the Environment Agency and Natural England, and must not be reproduced in whole or in part by photocopying or any other method. The Report is supplied under Landmark's Terms and Conditions accepted by the Customer. A copy of Landmark's Terms and Conditions can be found with the Index Map for this report. Additional copies of the Report may be obtained from Landmark, subject to Landmark's charges in force from time to time. The Copyright, design rights and any other intellectual rights shall remain the exclusive property of Landmark and /or other Data providers, whose Copyright material has been included in this Report.

Natural England Copyright Notice

Site of Special Scientific Interest, National Nature Reserve, Ramsar, Special Protection Area, Special Conservation Area, Marine Nature Reserve data (derived from Ordnance Survey 1:10000 raster) is provided by, and used with the permission of, Natural England who retain the copyright and Intellectual Property Rights for the data.

Ove Arup Copyright Notice

The Data provided in this report was obtained on Licence from Ove Arup & Partners Limited (for further information, contact mining.review@arup.com). No reproduction or further use of such Data is to be made without the prior written consent of Ove Arup & Partners Limited. The information and data supplied in the product are derived from publicly available records and other third party sources and neither Ove Arup & Partners nor Landmark warrant the accuracy or completeness of such information or data.

Peter Brett Associates Copyright Notice

The cavity data presented has been extracted from the PBA enhanced version of the original DEFRA national cavity databases. PBA/DEFRA retain the copyright & intellectual property rights in the data. Whilst all reasonable efforts are made to check that the information contained in the cavity databases is accurate we do not warrant that the data is complete or error free. The information is based upon our own researches and those collated from a number of external sources and is continually being augmented and updated by PBA. In no event shall PBA/DEFRA or Landmark be liable for any loss or damage including, without limitation, indirect or consequential loss or damage arising from the use of this data.

Radon Potential dataset Copyright Notice

Information supplied from a joint dataset compiled by The British Geological Survey and Public Health England.

Report Version v47.0

Data Type	Page Number	On Site	0 to 250m	251 to 500m	501 to 1000m (*up to 2000m)
Agency & Hydrological					
Contaminated Land Register Entries and Notices					
Discharge Consents	pg 1			1	
Enforcement and Prohibition Notices					
Integrated Pollution Controls	pg 1		7		10
Integrated Pollution Prevention And Control	pg 3		7		9
Local Authority Integrated Pollution Prevention And Control					
Local Authority Pollution Prevention and Controls	pg 7		3	1	11
Local Authority Pollution Prevention and Control Enforcements					
Nearest Surface Water Feature	pg 9		Yes		
Pollution Incidents to Controlled Waters	pg 9		1	2	5
Prosecutions Relating to Authorised Processes	pg 11				1
Prosecutions Relating to Controlled Waters	pg 11				1
Registered Radioactive Substances	pg 11	2	15		2
River Quality					
River Quality Biology Sampling Points					
River Quality Chemistry Sampling Points					
Substantiated Pollution Incident Register					
Water Abstractions	pg 14		4	1	(*6)
Water Industry Act Referrals	pg 17				5
Groundwater Vulnerability	pg 18	Yes	n/a	n/a	n/a
Bedrock Aquifer Designations	pg 18	Yes	n/a	n/a	n/a
Superficial Aquifer Designations	pg 18	Yes	n/a	n/a	n/a
Source Protection Zones	pg 18	1			
Extreme Flooding from Rivers or Sea without Defences				n/a	n/a
Flooding from Rivers or Sea without Defences				n/a	n/a
Areas Benefiting from Flood Defences				n/a	n/a
Flood Water Storage Areas				n/a	n/a
Flood Defences				n/a	n/a
Detailed River Network Lines					n/a
Detailed River Network Offline Drainage	pg 18			Yes	n/a

Data Type	Page Number	On Site	0 to 250m	251 to 500m	501 to 1000m (*up to 2000m)
Waste					
BGS Recorded Landfill Sites					
Historical Landfill Sites	pg 19				1
Integrated Pollution Control Registered Waste Sites					
Licensed Waste Management Facilities (Landfill Boundaries)					
Licensed Waste Management Facilities (Locations)	pg 19			1	2
Local Authority Recorded Landfill Sites					
Registered Landfill Sites	pg 20	1			
Registered Waste Transfer Sites	pg 20				2
Registered Waste Treatment or Disposal Sites	pg 21		5		3
Hazardous Substances					
Control of Major Accident Hazards Sites (COMAH)	pg 24			2	
Explosive Sites					
Notification of Installations Handling Hazardous Substances (NIHHS)	pg 24			1	
Planning Hazardous Substance Consents	pg 24			1	
Planning Hazardous Substance Enforcements					
Geological					
BGS 1:625,000 Solid Geology	pg 25	Yes	n/a	n/a	n/a
BGS Estimated Soil Chemistry	pg 25	Yes	Yes	Yes	Yes
BGS Recorded Mineral Sites	pg 30				5
BGS Urban Soil Chemistry					
BGS Urban Soil Chemistry Averages					
Brine Compensation Area			n/a	n/a	n/a
Coal Mining Affected Areas			n/a	n/a	n/a
Mining Instability			n/a	n/a	n/a
Man-Made Mining Cavities	pg 31				1
Natural Cavities	pg 31		11	3	21
Non Coal Mining Areas of Great Britain	pg 36	Yes	Yes	n/a	n/a
Potential for Collapsible Ground Stability Hazards	pg 36	Yes		n/a	n/a
Potential for Compressible Ground Stability Hazards				n/a	n/a
Potential for Ground Dissolution Stability Hazards	pg 36	Yes	Yes	n/a	n/a
Potential for Landslide Ground Stability Hazards	pg 36	Yes		n/a	n/a
Potential for Running Sand Ground Stability Hazards	pg 36	Yes		n/a	n/a
Potential for Shrinking or Swelling Clay Ground Stability Hazards	pg 36	Yes		n/a	n/a
Radon Potential - Radon Affected Areas			n/a	n/a	n/a
Radon Potential - Radon Protection Measures			n/a	n/a	n/a

Data Type	Page Number	On Site	0 to 250m	251 to 500m	501 to 1000m (*up to 2000m)
Industrial Land Use					
Contemporary Trade Directory Entries	pg 38	1	67	44	182
Fuel Station Entries	pg 64		1	1	1
Sensitive Land Use					
Areas of Adopted Green Belt	pg 65				1
Areas of Unadopted Green Belt					
Areas of Outstanding Natural Beauty					
Environmentally Sensitive Areas					
Forest Parks					
Local Nature Reserves	pg 65				1
Marine Nature Reserves					
National Nature Reserves					
National Parks					
Nitrate Sensitive Areas					
Nitrate Vulnerable Zones	pg 65	1			
Ramsar Sites					
Sites of Special Scientific Interest	pg 65				1
Special Areas of Conservation					
Special Protection Areas					

Map ID	Details	Quadrant Reference (Compass Direction)	Estimated Distance From Site	Contact	NGR
1	<p>Discharge Consents</p> <p>Operator: Cbx Property Type: Office/Data Proc Equip Manufacture Location: Rank Xerox Ltd, Bessemer Road, Welwyn Garden City, Hertfordshire Authority: Environment Agency, Thames Region Catchment Area: Not Given Reference: CNTW.1270 Permit Version: 1 Effective Date: 30th October 1991 Issued Date: 30th October 1991 Revocation Date: 31st March 1996 Discharge Type: Miscellaneous Discharges - Mine / Groundwater As Raised Into Land Environment: Receiving Water: Chalk Status: Consent expired Positional Accuracy: Located by supplier to within 100m</p>	A13NE (N)	334	1	524200 213395
2	<p>Integrated Pollution Controls</p> <p>Name: Roche Products Ltd Location: 40 Broadwater Road, WELWYN GARDEN CITY, Hertfordshire, AL7 3AX Authority: Environment Agency, Thames Region Permit Reference: AJ9776 Dated: 14th February 1994 Process Type: IPC new application Description: 4.2 A (D) Manufacture and use of Organic Chemicals within the Chemical Industry Status: Authorisation superseded by a substantial or non substantial variationSuperseded Positional Accuracy: Manually positioned to the road within the address or location</p>	A8NW (S)	77	1	524068 212536
2	<p>Integrated Pollution Controls</p> <p>Name: Roche Products Ltd Location: 40 Broadwater Road, WELWYN GARDEN CITY, Hertfordshire, AL7 3AX Authority: Environment Agency, Thames Region Permit Reference: BG4844 Dated: 29th February 2000 Process Type: IPC major (substantial) variation Description: 4.2 A (D) Manufacture and use of Organic Chemicals within the Chemical Industry Status: Authorisation revokedRevoked Positional Accuracy: Manually positioned to the road within the address or location</p>	A8NW (S)	81	1	524073 212536
2	<p>Integrated Pollution Controls</p> <p>Name: Roche Products Ltd Location: 40 Broadwater Road, WELWYN GARDEN CITY, Hertfordshire, AL7 3AY Authority: Environment Agency, Thames Region Permit Reference: AX5668 Dated: 17th December 1996 Process Type: IPC minor (non-substantial) variation to previous variation Description: 4.2 A (D) Manufacture and use of Organic Chemicals within the Chemical Industry Status: Application has met the requirements for authorisation (but not yet authorised)Not Yet Authorised Positional Accuracy: Manually positioned to the road within the address or location</p>	A8NW (S)	81	1	524068 212531
2	<p>Integrated Pollution Controls</p> <p>Name: Roche Products Ltd Location: 40 Broadwater Road, WELWYN GARDEN CITY, Hertfordshire, AL7 3SP Authority: Environment Agency, Thames Region Permit Reference: BC6241 Dated: 24th November 1998 Process Type: IPC minor (non-substantial) variation to previous variation Description: 4.2 A (D) Manufacture and use of Organic Chemicals within the Chemical Industry Status: Authorisation superseded by a substantial or non substantial variationSuperseded Positional Accuracy: Manually positioned to the road within the address or location</p>	A8NW (S)	84	1	524073 212531
3	<p>Integrated Pollution Controls</p> <p>Name: British Lead Mills Ltd Location: Peartree Lane, WELWYN GARDEN CITY, Hertfordshire, AL7 3UB Authority: Environment Agency, Thames Region Permit Reference: BD1601 Dated: 24th November 1998 Process Type: IPC minor (non-substantial) variation to previous variation Description: 2.2 A (E) Non-ferrous Metal processes within the Metal Industry Status: Authorisation superseded by a substantial or non substantial variationSuperseded Positional Accuracy: Automatically positioned to the address</p>	A13SE (E)	189	1	524458 212910

Map ID	Details	Quadrant Reference (Compass Direction)	Estimated Distance From Site	Contact	NGR
3	<p>Integrated Pollution Controls</p> <p>Name: British Lead Mills Ltd Location: Peartree Lane, WELWYN GARDEN CITY, Hertfordshire, AL7 3UB Authority: Environment Agency, Thames Region Permit Reference: AR7009 Dated: 15th September 1995 Process Type: IPC application for process that was regulated by HMIP for air releases under previous legislation Description: 2.2 A (E) Non-ferrous Metal processes within the Metal Industry Status: Authorisation superseded by a substantial or non substantial variationSuperseded Positional Accuracy: Automatically positioned to the address</p>	A13SE (E)	189	1	524458 212910
3	<p>Integrated Pollution Controls</p> <p>Name: British Lead Mills Ltd Location: Peartree Lane, WELWYN GARDEN CITY, Hertfordshire, AL7 3UB Authority: Environment Agency, Thames Region Permit Reference: AW7371 Dated: 31st July 2001 Process Type: IPC minor (non-substantial) variation to previous variation Description: 2.2 A (E) Non-ferrous Metal processes within the Metal Industry Status: Revoked - Now IPPC Positional Accuracy: Automatically positioned to the address</p>	A13SE (E)	196	1	524463 212905
4	<p>Integrated Pollution Controls</p> <p>Name: Catomance Ltd Location: 96 Bridge Road East, WELWYN GARDEN CITY, Hertfordshire, AL7 1JW Authority: Environment Agency, Thames Region Permit Reference: AM2883 Dated: 16th February 1994 Process Type: Application since found to be exempt from IPC Description: Not Given Status: Application since found to be exempt from IPCExempt Positional Accuracy: Automatically positioned to the address</p>	A9NE (E)	655	1	524868 212646
4	<p>Integrated Pollution Controls</p> <p>Name: Catomance Technologies Ltd Location: 96 Bridge Road East, WELWYN GARDEN CITY, Hertfordshire, AL7 1JW Authority: Environment Agency, Thames Region Permit Reference: BB2496 Dated: Not Supplied Process Type: IPC minor (non-substantial) variation to previous variation Description: 4.7 A Pesticide production within the Chemical Industry Status: Application has met the requirements for authorisation (but not yet authorised)Not Yet Authorised Positional Accuracy: Automatically positioned to the address</p>	A9NE (E)	655	1	524868 212646
4	<p>Integrated Pollution Controls</p> <p>Name: Catomance Technologies Ltd Location: 96 Bridge Road East, WELWYN GARDEN CITY, Hertfordshire, AL7 1JW Authority: Environment Agency, Thames Region Permit Reference: AK8210 Dated: 15th March 1994 Process Type: IPC application for process that was regulated by HMIP for air releases under previous legislation Description: 4.7 A Pesticide production within the Chemical Industry Status: Authorisation superseded by a substantial or non substantial variationSuperseded Positional Accuracy: Automatically positioned to the address</p>	A9NE (E)	656	1	524868 212641
4	<p>Integrated Pollution Controls</p> <p>Name: Catomance Technologies Ltd Location: 96 Bridge Road East, WELWYN GARDEN CITY, Hertfordshire, AL7 1LQ Authority: Environment Agency, Thames Region Permit Reference: BC7108 Dated: 24th November 1998 Process Type: IPC minor (non-substantial) variation to previous variation Description: 4.7 A Pesticide production within the Chemical Industry Status: Authorisation revokedRevoked Positional Accuracy: Automatically positioned to the address</p>	A9NE (E)	661	1	524873 212641
5	<p>Integrated Pollution Controls</p> <p>Name: Aeromet International Plc Location: Watchmead, WELWYN GARDEN CITY, Hertfordshire, AL7 1LT Authority: Environment Agency, Thames Region Permit Reference: AP2472 Dated: 21st March 1995 Process Type: IPC new application Description: 4.3 A (F) Acid processes within the Chemical Industry Status: Authorisation superseded by a substantial or non substantial variationSuperseded Positional Accuracy: Manually positioned to the road within the address or location</p>	A14SE (E)	834	1	525119 212944

Map ID	Details	Quadrant Reference (Compass Direction)	Estimated Distance From Site	Contact	NGR
5	<p>Integrated Pollution Controls</p> <p>Name: Aeromet International Plc Location: Watchmead, WELWYN GARDEN CITY, Hertfordshire, AL7 1LT Authority: Environment Agency, Thames Region Permit Reference: BD0443 Dated: 24th November 1998 Process Type: IPC minor (non-substantial) variation to previous variation Description: 4.3 A (F) Acid processes within the Chemical Industry Status: Authorisation superseded by a substantial or non substantial variationSuperseded Positional Accuracy: Manually positioned to the road within the address or location</p>	A14SE (E)	835	1	525119 212939
6	<p>Integrated Pollution Controls</p> <p>Name: Textron Fastening Systems Ltd Location: Mundells, WELWYN GARDEN CITY, Hertfordshire, AL7 1EZ Authority: Environment Agency, Thames Region Permit Reference: BC8899 Dated: 24th November 1998 Process Type: IPC minor (non-substantial) variation to previous variation Description: 4.5 A (H) Inorganic Chemical processes within the Chemical Industry Status: Authorisation revokedRevoked Positional Accuracy: Manually positioned to the address or location</p>	A19SE (NE)	856	1	524934 213570
6	<p>Integrated Pollution Controls</p> <p>Name: Textron Fastening Systems Ltd Location: P O Box 63, Mundells, WELWYN GARDEN CITY, Hertfordshire, AL7 1EZ Authority: Environment Agency, Thames Region Permit Reference: AN7333 Dated: 14th November 1994 Process Type: IPC new application Description: 4.5 A (H) Inorganic Chemical processes within the Chemical Industry Status: Authorisation superseded by a substantial or non substantial variationSuperseded Positional Accuracy: Manually positioned to the address or location</p>	A19SE (NE)	860	1	524934 213575
6	<p>Integrated Pollution Controls</p> <p>Name: Textron Fastening Systems Ltd Location: P O Box 63, Mundells, WELWYN GARDEN CITY, Hertfordshire, AL7 1EZ Authority: Environment Agency, Thames Region Permit Reference: AL7154 Dated: 20th May 1994 Process Type: IPC new application Description: 4.3 A (F) Acid processes within the Chemical Industry Status: Application referred to Local Authority for consideration Positional Accuracy: Manually positioned to the address or location</p>	A19SE (NE)	860	1	524939 213570
7	<p>Integrated Pollution Controls</p> <p>Name: Aeromet International Plc Location: Jeol House 1/2, Silver Court, Watchmead, Welwyn Garden City, Hertfordshire, AL7 1LT Authority: Environment Agency, Thames Region Permit Reference: BH3037 Dated: 30th May 2001 Process Type: IPC major (substantial) variation Description: 4.3 A (F) Acid processes within the Chemical Industry Status: Revoked - Now IPPC Positional Accuracy: Automatically positioned to the address</p>	A14NE (E)	877	1	525143 213193
8	<p>Integrated Pollution Prevention And Control</p> <p>Name: British Lead Mills Ltd Location: Wgc Lead Recovery Process, Peartree Lane, WELWYN GARDEN CITY, Hertfordshire, AL7 3UB Authority: Environment Agency - South East Region, North East Thames Area Permit Reference: PP3138CR Original Permit Ref: B18317ik Effective Date: 15th October 2012 Status: Effective Application Type: Variation App. Sub Type: Simple Standard Variation Positional Accuracy: Automatically positioned to the address Activity Code: 2.2 A(1) (B) (I) Activity Description: Non-Ferrous Metals; Melting With Capacity Greater Than 4T/D Lead/Cadmium Or 20T/D Others Primary Activity: Y</p>	A13SE (E)	189	1	524458 212910

Map ID	Details	Quadrant Reference (Compass Direction)	Estimated Distance From Site	Contact	NGR
8	<p>Integrated Pollution Prevention And Control</p> <p>Name: British Lead Mills Ltd Location: Wgc Lead Recovery Process, Peartree Lane, WELWYN GARDEN CITY, Hertfordshire, AL7 3UB Authority: Environment Agency - South East Region, North East Thames Area Permit Reference: SP3034UX Original Permit Ref: BI8317ik Effective Date: 27th March 2008 Status: Superseded By Variation Application Type: Variation App. Sub Type: Simple Standard Variation Positional Accuracy: Automatically positioned to the address Activity Code: 2.2 A(1) (B) (I) Activity Description: Non-Ferrous Metals; Melting With Capacity Greater Than 4T/D Lead/Cadmium Or 20T/D Others Primary Activity: Y</p>	A13SE (E)	189	1	524458 212910
8	<p>Integrated Pollution Prevention And Control</p> <p>Name: British Lead Mills Ltd Location: Peartree Lane, Welwyn Garden City, Hertfordshire, AL7 3UB Authority: Environment Agency, Thames Region Permit Reference: SP3034UX Original Permit Ref: BI8317ik Effective Date: 27th March 2008 Status: Effective Application Type: Variation App. Sub Type: Simple Standard Variation Positional Accuracy: Automatically positioned to the address Activity Code: 2.2 A(1) (B) (I) Activity Description: Non-Ferrous Metals; Melting With Capacity Greater Than 4T/D Lead/Cadmium Or 20T/D Others Primary Activity: Y</p>	A13SE (E)	189	1	524458 212910
8	<p>Integrated Pollution Prevention And Control</p> <p>Name: British Lead Mills Ltd Location: Wgc Lead Recovery Process, Peartree Lane, WELWYN GARDEN CITY, Hertfordshire, AL7 3UB Authority: Environment Agency - South East Region, North East Thames Area Permit Reference: BX4739IA Original Permit Ref: BI8317ik Effective Date: 23rd June 2004 Status: Superseded By Variation Application Type: Variation App. Sub Type: Standard Positional Accuracy: Automatically positioned to the address Activity Code: 2.2 A(1) (B) (I) Activity Description: Non-Ferrous Metals; Melting With Capacity Greater Than 4T/D Lead/Cadmium Or 20T/D Others Primary Activity: Y</p>	A13SE (E)	189	1	524458 212910
8	<p>Integrated Pollution Prevention And Control</p> <p>Name: British Lead Mills Ltd Location: Wgc Lead Recovery Process, Peartree Lane, Welwyn Garden City, Hertfordshire, AL7 3UB Authority: Environment Agency, Thames Region Permit Reference: Bx4739ia Original Permit Ref: BI8317ik Effective Date: 23rd June 2004 Status: Superseded By Variation Application Type: Variation App. Sub Type: Standard Positional Accuracy: Automatically positioned to the address Activity Code: 2.2 A(1) (B) (I) Activity Description: Non-Ferrous Metals; Melting With Capacity Greater Than 4T/D Lead/Cadmium Or 20T/D Others Primary Activity: Y</p>	A13SE (E)	189	1	524458 212910
8	<p>Integrated Pollution Prevention And Control</p> <p>Name: British Lead Mills Ltd Location: Wgc Lead Recovery Process, Peartree Lane, WELWYN GARDEN CITY, Hertfordshire, AL7 3UB Authority: Environment Agency - South East Region, North East Thames Area Permit Reference: BL8317IK Original Permit Ref: BI8317ik Effective Date: 20th December 2002 Status: Superseded By Variation Application Type: Application App. Sub Type: New Positional Accuracy: Automatically positioned to the address Activity Code: 2.2 A(1) (D) (I) Activity Description: Non-Ferrous Metals; Producing Etc Lead And Alloys With Release To Air Primary Activity: Y</p>	A13SE (E)	189	1	524458 212910

Map ID	Details	Quadrant Reference (Compass Direction)	Estimated Distance From Site	Contact	NGR
8	<p>Integrated Pollution Prevention And Control</p> <p>Name: British Lead Mills Ltd Location: Wgc Lead Recovery Process, Peartree Lane, Welwyn Garden City, Hertfordshire, AL7 3UB Authority: Environment Agency, Thames Region Permit Reference: BI8317ik Original Permit Ref: BI8317ik Effective Date: 20th December 2002 Status: Superseded By Variation Application Type: Application App. Sub Type: New Positional Accuracy: Automatically positioned to the address Activity Code: 2.2 A(1) (D) (I) Activity Description: Non-Ferrous Metals; Producing Etc Lead And Alloys With Release To Air Primary Activity: Y</p>	A13SE (E)	189	1	524458 212910
9	<p>Integrated Pollution Prevention And Control</p> <p>Name: Aeromet International Plc Location: Chemical Machining Of Titanium, Aeromet International Plc, Watchmead,,, Welwyn Garden City, Hertfordshire, AL7 1LT Authority: Environment Agency, Thames Region Permit Reference: Np3333bh Original Permit Ref: Np3333bh Effective Date: 24th August 2005 Status: Superseded By Variation Application Type: Application App. Sub Type: New Positional Accuracy: Manually positioned to the road within the address or location Activity Code: 4.2 A(1) (H) Activity Description: Inorganic Chemicals; Using Hydrogen Fluoride/Chloride Etc If Release To Air (Other Than Chemicals Manufacture Etc) Primary Activity: Y Activity Code: 0.0 Associated Process Activity Description: Associated Process Primary Activity: N</p>	A15SW (E)	897	1	525177 212891
10	<p>Integrated Pollution Prevention And Control</p> <p>Name: Rti Advanced Forming Ltd Location: Chemical Machining Of Titanium, Aeromet International Plc, Watchmead,,, Welwyn Garden City, Hertfordshire, AL7 1LT Authority: Environment Agency - South East Region, North East Thames Area Permit Reference: WP3833CX Original Permit Ref: Vp3132fv Effective Date: 25th January 2012 Status: Effective Application Type: Variation App. Sub Type: Minor Positional Accuracy: Located by supplier to within 10m Activity Code: 0.0 Associated Process Activity Description: Associated Process Primary Activity: N Activity Code: 4.2 A(1) (H) Activity Description: Inorganic Chemicals; Using Hydrogen Fluoride/Chloride Etc If Release To Air (Other Than Chemicals Manufacture Etc) Primary Activity: Y</p>	A10NW (E)	930	1	525190 212780
10	<p>Integrated Pollution Prevention And Control</p> <p>Name: Aeromet Advanced Forming Limited Location: Chemical Machining Of Titanium, Aeromet International Plc, Watchmead,,, Welwyn Garden City, Hertfordshire, AL7 1LT Authority: Environment Agency - South East Region, North East Thames Area Permit Reference: VP3132FV Original Permit Ref: Vp3132fv Effective Date: 23rd November 2011 Status: Superseded By Variation Application Type: Transfer App. Sub Type: Whole limited change in management Positional Accuracy: Located by supplier to within 10m Activity Code: 4.2 A(1) (H) Activity Description: Inorganic Chemicals; Using Hydrogen Fluoride/Chloride Etc If Release To Air (Other Than Chemicals Manufacture Etc) Primary Activity: Y Activity Code: 0.0 Associated Process Activity Description: Associated Process Primary Activity: N</p>	A10NW (E)	930	1	525190 212780

Map ID	Details	Quadrant Reference (Compass Direction)	Estimated Distance From Site	Contact	NGR
10	<p>Integrated Pollution Prevention And Control</p> <p>Name: Aeromet International Plc Location: Chemical Machining Of Titanium, Aeromet International Plc, Watchmead,,, Welwyn Garden City, Hertfordshire, AL7 1LT Authority: Environment Agency - South East Region, North East Thames Area Permit Reference: QP3339XQ Original Permit Ref: Np3333bh Effective Date: 1st June 2008 Status: Superseded By Variation Application Type: Variation App. Sub Type: Simple Standard Variation Positional Accuracy: Automatically positioned to the address Activity Code: 4.2 A(1) (H) Activity Description: Inorganic Chemicals; Using Hydrogen Fluoride/Chloride Etc If Release To Air (Other Than Chemicals Manufacture Etc) Primary Activity: Y Activity Code: 0.0 Associated Process Activity Description: Associated Process Primary Activity: N</p>	A10NW (E)	932	1	525194 212785
10	<p>Integrated Pollution Prevention And Control</p> <p>Name: Aeromet International Plc Location: Chemical Machining Of Titanium, Aeromet International Plc, Watchmead,,, Welwyn Garden City, Hertfordshire, AL7 1LT Authority: Environment Agency, Thames Region Permit Reference: QP3339XQ Original Permit Ref: Np3333bh Effective Date: 1st June 2008 Status: Effective Application Type: Variation App. Sub Type: Simple Standard Variation Positional Accuracy: Automatically positioned to the address Activity Code: 0.0 Associated Process Activity Description: Associated Process Primary Activity: N Activity Code: 4.2 A(1) (H) Activity Description: Inorganic Chemicals; Using Hydrogen Fluoride/Chloride Etc If Release To Air (Other Than Chemicals Manufacture Etc) Primary Activity: Y</p>	A10NW (E)	932	1	525194 212785
10	<p>Integrated Pollution Prevention And Control</p> <p>Name: Aeromet International Plc Location: Chemical Machining Of Titanium, Aeromet International Plc, Watchmead,,, Welwyn Garden City, Hertfordshire, AL7 1LT Authority: Environment Agency - South East Region, North East Thames Area Permit Reference: VP3738LJ Original Permit Ref: Np3333bh Effective Date: 1st September 2006 Status: Superseded By Variation Application Type: Variation App. Sub Type: Minor Positional Accuracy: Automatically positioned to the address Activity Code: 4.2 A(1) (H) Activity Description: Inorganic Chemicals; Using Hydrogen Fluoride/Chloride Etc If Release To Air (Other Than Chemicals Manufacture Etc) Primary Activity: Y Activity Code: 0.0 Associated Process Activity Description: Associated Process Primary Activity: N</p>	A10NW (E)	932	1	525194 212785
10	<p>Integrated Pollution Prevention And Control</p> <p>Name: Aeromet International Plc Location: Watchmead, Welwyn Garden City, Hertfordshire, AL7 1LT Authority: Environment Agency, Thames Region Permit Reference: VP3738LJ Original Permit Ref: Np3333bh Effective Date: 1st September 2006 Status: Superseded By Variation Application Type: Variation App. Sub Type: Minor Positional Accuracy: Automatically positioned to the address Activity Code: 4.2 A(1) (H) Activity Description: Inorganic Chemicals; Using Hydrogen Fluoride/Chloride Etc If Release To Air (Other Than Chemicals Manufacture Etc) Primary Activity: Y Activity Code: 0.0 Associated Process Activity Description: Associated Process Primary Activity: N</p>	A10NW (E)	932	1	525194 212785

Map ID	Details	Quadrant Reference (Compass Direction)	Estimated Distance From Site	Contact	NGR
10	<p>Integrated Pollution Prevention And Control</p> <p>Name: Aeromet International Plc Location: Chemical Machining Of Titanium, Aeromet International Plc, Watchmead,,, Welwyn Garden City, Hertfordshire, AL7 1LT Authority: Environment Agency - South East Region, North East Thames Area Permit Reference: NP3333BH Original Permit Ref: Np3333bh Effective Date: 24th August 2005 Status: Superseded By Variation Application Type: Application App. Sub Type: New Positional Accuracy: Automatically positioned to the address Activity Code: 0.0 Associated Process Activity Description: Associated Process Primary Activity: N Activity Code: 4.2 A(1) (H) Activity Description: Inorganic Chemicals; Using Hydrogen Fluoride/Chloride Etc If Release To Air (Other Than Chemicals Manufacture Etc) Primary Activity: Y</p>	A10NW (E)	932	1	525194 212785
10	<p>Integrated Pollution Prevention And Control</p> <p>Name: Aeromet International Plc Location: Chemical Machining Of Titanium, Aeromet International Plc, Watchmead,,, Welwyn Garden City, Hertfordshire, AL7 1LT Authority: Environment Agency, Thames Region Permit Reference: VP3132FV Original Permit Ref: Np3333bh Effective Date: Not Supplied Status: Valid Application Type: Transfer App. Sub Type: Whole limited change in management Positional Accuracy: Automatically positioned to the address Activity Code: 4.2 A(1) (H) Activity Description: Inorganic Chemicals; Using Hydrogen Fluoride/Chloride Etc If Release To Air (Other Than Chemicals Manufacture Etc) Primary Activity: Y Activity Code: 0.0 Associated Process Activity Description: Associated Process Primary Activity: N</p>	A10NW (E)	932	1	525194 212785
11	<p>Local Authority Pollution Prevention and Controls</p> <p>Name: Johnson The Cleaners Location: 43 Fretherne Road, Welwyn Garden City, AL8 6ny Authority: Welwyn Hatfield District Council, Environmental Health Department Permit Reference: Not Supplied Dated: Not Supplied Process Type: Local Authority Pollution Prevention and Control Description: PG6/46 Dry cleaning Status: Permitted Positional Accuracy: Manually positioned to the address or location</p>	A13SW (W)	212	2	523820 212849
12	<p>Local Authority Pollution Prevention and Controls</p> <p>Name: Mark Tempest Autocentre Location: Unit 1 Garden Court, Welwyn Garden City, AL7 1bh Authority: Welwyn Hatfield District Council, Environmental Health Department Permit Reference: Not Supplied Dated: 1st January 2012 Process Type: Local Authority Pollution Prevention and Control Description: PG1/1Waste oil burners, less than 0.4MW net rated thermal input Status: Permitted Positional Accuracy: Manually positioned to the address or location</p>	A14SW (E)	232	2	524516 212966
12	<p>Local Authority Pollution Prevention and Controls</p> <p>Name: Eastbridge Service Station Location: Bridge Road East, Welwyn Garden City, Herts, AL7 1LE Authority: Welwyn Hatfield District Council, Environmental Health Department Permit Reference: LN000311 Dated: 1st December 1998 Process Type: Local Authority Pollution Prevention and Control Description: PG1/14 Petrol filling station Status: Permitted Positional Accuracy: Manually positioned to the address or location</p>	A14SW (E)	232	2	524513 212950
13	<p>Local Authority Pollution Prevention and Controls</p> <p>Name: Welwyn Dry Cleaners Location: 37 Wigmores North, Welwyn Garden City, AL10 9rq Authority: Welwyn Hatfield District Council, Environmental Health Department Permit Reference: Not Supplied Dated: 1st November 2011 Process Type: Local Authority Pollution Prevention and Control Description: PG6/46 Dry cleaning Status: Permitted Positional Accuracy: Manually positioned to the address or location</p>	A12SE (NW)	263	2	523766 213041

Map ID	Details	Quadrant Reference (Compass Direction)	Estimated Distance From Site	Contact	NGR
14	<p>Local Authority Pollution Prevention and Controls</p> <p>Name: Redhead Demolition Co Ltd Location: 2 Blenheim Court, Brownfields, Welwyn Garden City, Herts, AL7 1AN Authority: Welwyn Hatfield District Council, Environmental Health Department Permit Reference: LN050002 Dated: 1st April 2005 Process Type: Local Authority Pollution Prevention and Control Description: PG3/16 Mobile screening and crushing processes Status: Permitted Positional Accuracy: Manually positioned to the address or location</p>	A14NE (NE)	606	2	524864 213187
15	<p>Local Authority Pollution Prevention and Controls</p> <p>Name: Gilbertson & Page Ltd Location: 45-55 Brownfields, Welwyn Garden City, Hertfordshire, AL7 1LF Authority: Welwyn Hatfield District Council, Environmental Health Department Permit Reference: LN920017 Dated: 1st August 1993 Process Type: Local Authority Air Pollution Control Description: PG6/24 Pet food manufacturing Status: Authorised Positional Accuracy: Manually positioned to the address or location</p>	A14SE (E)	619	2	524896 213109
16	<p>Local Authority Pollution Prevention and Controls</p> <p>Name: Squire Ferneaux Location: 36 Brownfields, WELWYN GARDEN CITY, Hertfordshire, AL7 1AN Authority: Welwyn Hatfield District Council, Environmental Health Department Permit Reference: LN930002 Dated: 1st September 1993 Process Type: Local Authority Pollution Prevention and Control Description: PG6/34 Respraying of road vehicles Status: Application exempt from APC Positional Accuracy: Manually positioned to the address or location</p>	A14NE (NE)	679	2	524906 213281
16	<p>Local Authority Pollution Prevention and Controls</p> <p>Name: Cuzner & White Location: 32 Brownfields, Welwyn Garden City, AL7 1an Authority: Welwyn Hatfield District Council, Environmental Health Department Permit Reference: Not Supplied Dated: 1st November 2011 Process Type: Local Authority Pollution Prevention and Control Description: PG1/1Waste oil burners, less than 0.4MW net rated thermal input Status: Permitted Positional Accuracy: Manually positioned to the address or location</p>	A14NE (NE)	703	2	524922 213303
17	<p>Local Authority Pollution Prevention and Controls</p> <p>Name: Line Side Engineering Location: 5-7 Woodfield Road, WELWYN GARDEN CITY, Hertfordshire, AL7 1JQ Authority: Welwyn Hatfield District Council, Environmental Health Department Permit Reference: Not Given Dated: Not Supplied Process Type: Local Authority Air Pollution Control Description: PG6/10 Coating manufacturing Status: Authorisation revokedRevoked Positional Accuracy: Manually positioned to the address or location</p>	A9NE (E)	701	2	524950 212770
17	<p>Local Authority Pollution Prevention and Controls</p> <p>Name: Mill Lane Accident Repair Centre Location: Woodfield Road, WELWYN GARDEN CITY, Hertfordshire, AL7 1 Authority: Welwyn Hatfield District Council, Environmental Health Department Permit Reference: LN000268 Dated: 1st November 1997 Process Type: Local Authority Pollution Prevention and Control Description: PG6/34 Respraying of road vehicles Status: Application exempt from APC Positional Accuracy: Manually positioned to the address or location</p>	A9NE (E)	720	2	524965 212751
18	<p>Local Authority Pollution Prevention and Controls</p> <p>Name: Tesco Stores Ltd Location: Cirrus Building, Shire Park, Welwyn Garden City, Hertfordshire, AL7 1AB Authority: Welwyn Hatfield District Council, Environmental Health Department Permit Reference: LN000315 Dated: 1st June 2001 Process Type: Local Authority Air Pollution Control Description: PG1/14 Petrol filling station Status: Authorised Positional Accuracy: Manually positioned to the address or location</p>	A18SE (N)	717	2	524415 213727

Map ID	Details	Quadrant Reference (Compass Direction)	Estimated Distance From Site	Contact	NGR
19	<p>Local Authority Pollution Prevention and Controls</p> <p>Name: Sika (Uk) Ltd Location: Watchmead, Welwyn Garden City, Hertfordshire, AL7 1BQ Authority: Welwyn Hatfield District Council, Environmental Health Department Permit Reference: LN940033 Dated: 1st January 1995 Process Type: Local Authority Pollution Prevention and Control Description: PG3/1 Blending, packing, loading and use of bulk cement Status: Permitted Positional Accuracy: Manually positioned to the address or location</p>	A14SE (E)	825	2	525112 212986
20	<p>Local Authority Pollution Prevention and Controls</p> <p>Name: Avdel Systems Ltd Location: Mundells, WELWYN GARDEN CITY, Hertfordshire, AL7 1EZ Authority: Welwyn Hatfield District Council, Environmental Health Department Permit Reference: Not Given Dated: Not Supplied Process Type: Local Authority Air Pollution Control Description: PG6/23 Coating of metal and plastic Status: Authorisation revoked Positional Accuracy: Manually positioned to the address or location</p>	A19SE (NE)	851	2	524900 213600
21	<p>Local Authority Pollution Prevention and Controls</p> <p>Name: Total Convenience Store Location: Stanborough Road, Welwyn Garden City, Herts, AL8 Authority: Welwyn Hatfield District Council, Environmental Health Department Permit Reference: LN000310 Dated: 1st December 1998 Process Type: Local Authority Air Pollution Control Description: PG1/14 Petrol filling station Status: Authorised Positional Accuracy: Manually positioned to the road within the address or location</p>	A2NW (SW)	966	2	523327 211911
22	<p>Local Authority Pollution Prevention and Controls</p> <p>Name: Brooks & Stratton Location: Burrowfields, Welwyn Garden City, Hertfordshire, AL7 4SN Authority: Welwyn Hatfield District Council, Environmental Health Department Permit Reference: LN000145 Dated: 1st March 1996 Process Type: Local Authority Pollution Prevention and Control Description: PG6/34 Respraying of road vehicles Status: Application exempt from APC Positional Accuracy: Manually positioned to the road within the address or location</p>	A2SE (S)	983	2	523759 211645
	Nearest Surface Water Feature	A8SW (SW)	128	-	523926 212499
23	<p>Pollution Incidents to Controlled Waters</p> <p>Property Type: Not Given Location: WELWYN GARDEN CITY Authority: Environment Agency, Thames Region Pollutant: Chemicals - Unknown Note: Confirmed As A Pollution Incident Incident Date: 5th January 1991 Incident Reference: NE910004 Catchment Area: Not Given Receiving Water: Not Given Cause of Incident: Not Given Incident Severity: Category 3 - Minor Incident Positional Accuracy: Located by supplier to within 100m</p>	A14SW (NE)	235	1	524500 213100
24	<p>Pollution Incidents to Controlled Waters</p> <p>Property Type: Not Given Location: WELWYN GARDEN CITY Authority: Environment Agency, Thames Region Pollutant: Oils - Unknown Note: Confirmed As A Pollution Incident Incident Date: 13th September 1993 Incident Reference: NE930622 Catchment Area: Not Given Receiving Water: Not Given Cause of Incident: Not Given Incident Severity: Category 3 - Minor Incident Positional Accuracy: Located by supplier to within 100m</p>	A14SW (E)	329	1	524600 212900

Map ID	Details	Quadrant Reference (Compass Direction)	Estimated Distance From Site	Contact	NGR
25	<p>Pollution Incidents to Controlled Waters</p> <p>Property Type: Not Given Location: WELWYN GARDEN CITY Authority: Environment Agency, Thames Region Pollutant: Miscellaneous - Unknown Note: Confirmed As A Pollution Incident Incident Date: 19th April 1989 Incident Reference: NE890176 Catchment Area: Not Given Receiving Water: Not Given Cause of Incident: Not Given Incident Severity: Category 2 - Significant Incident Positional Accuracy: Located by supplier to within 100m</p>	A14NW (NE)	427	1	524600 213300
26	<p>Pollution Incidents to Controlled Waters</p> <p>Property Type: Not Given Location: WELWYN GARDEN CITY Authority: Environment Agency, Thames Region Pollutant: Chemicals - Unknown Note: Confirmed As A Pollution Incident Incident Date: 7th April 1992 Incident Reference: NE920175 Catchment Area: Not Given Receiving Water: Not Given Cause of Incident: Not Given Incident Severity: Category 3 - Minor Incident Positional Accuracy: Located by supplier to within 100m</p>	A14NW (NE)	531	1	524500 213500
27	<p>Pollution Incidents to Controlled Waters</p> <p>Property Type: Not Given Location: WELWYN GARDEN CITY Authority: Environment Agency, Thames Region Pollutant: Unknown Sewage Note: Confirmed As A Pollution Incident Incident Date: 22nd January 1991 Incident Reference: NE910027 Catchment Area: Not Given Receiving Water: Not Given Cause of Incident: Not Given Incident Severity: Category 3 - Minor Incident Positional Accuracy: Located by supplier to within 100m</p>	A4NW (SE)	818	1	524600 211900
28	<p>Pollution Incidents to Controlled Waters</p> <p>Property Type: Not Given Location: WELWYN GARDEN CITY Authority: Environment Agency, Thames Region Pollutant: Chemicals - Unknown Note: Confirmed As A Pollution Incident Incident Date: 21st April 1989 Incident Reference: NE890177 Catchment Area: Not Given Receiving Water: Not Given Cause of Incident: Not Given Incident Severity: Category 2 - Significant Incident Positional Accuracy: Located by supplier to within 100m</p>	A14NE (NE)	905	1	525100 213400
29	<p>Pollution Incidents to Controlled Waters</p> <p>Property Type: Not Given Location: WELWYN GARDEN CITY Authority: Environment Agency, Thames Region Pollutant: Chemicals - Unknown Note: Confirmed As A Pollution Incident Incident Date: 5th June 1989 Incident Reference: NE890254 Catchment Area: Not Given Receiving Water: Not Given Cause of Incident: Not Given Incident Severity: Category 2 - Significant Incident Positional Accuracy: Located by supplier to within 100m</p>	A14NE (NE)	952	1	525100 213500
30	<p>Pollution Incidents to Controlled Waters</p> <p>Property Type: Not Given Location: WELWYN GARDEN CITY Authority: Environment Agency, Thames Region Pollutant: Chemicals - Unknown Note: Confirmed As A Pollution Incident Incident Date: 8th July 1993 Incident Reference: NE930470 Catchment Area: Not Given Receiving Water: Not Given Cause of Incident: Not Given Incident Severity: Category 3 - Minor Incident Positional Accuracy: Located by supplier to within 100m</p>	A19SE (NE)	994	1	525001 213701

Map ID	Details	Quadrant Reference (Compass Direction)	Estimated Distance From Site	Contact	NGR
31	<p>Prosecutions Relating to Authorised Processes</p> <p>Location: Burrowfield Industrial Estate, WELWYN GARDEN CITY, Hertfordshire, AL7 Prosecution Text: EA Data 27/07/1999 (Ref 129/99) (Case 3 of 3), Depositing of sewage waste into the foul sewer without a Waste Management Licence or discharge consent from Thames Water PLC on 10th November 1998. Prosecution Act: EPA90 s33(1a) Hearing Date: 28th June 1999 Verdict: Guilty Fine: 200 Costs: 232 Positional Accuracy: Manually positioned within the geographical locality</p>	A2SE (S)	965	1	523779 211658
32	<p>Prosecutions Relating to Controlled Waters</p> <p>Location: Tributary Of River Colne, North Orbital Estate, Napsbury Lane, St Albans Prosecution Text: Causing effluent to enter surface water gullies Prosecution Act: Wra91 S85(1) Hearing Date: 1st October 2009 Verdict: Guilty Fine: 14000 Cost: 3712 Positional Accuracy: Manually positioned to the address or location</p>	A14NE (E)	872	1	525140 213183
33	<p>Registered Radioactive Substances</p> <p>Name: Roche Products Ltd Location: 40 Broadwater Road, WELWYN GARDEN CITY, Hertfordshire, AL7 3AY Authority: Environment Agency, Thames Region Permit Reference: BG2558 Dated: 20th April 2000 Process Type: Authorisation under S13 RSA for the disposal of Radioactive waste (was RSA60 S7) Description: Substantial variation to authorisation under RSA Status: Authorisation superseded by a substantial or non substantial variationSuperseded Positional Accuracy: Manually positioned to the address or location</p>	A8NE (S)	0	1	524168 212610
33	<p>Registered Radioactive Substances</p> <p>Name: Roche Products Ltd Location: 40 Broadwater Road, WELWYN GARDEN CITY, Hertfordshire, AL7 3AY Authority: Environment Agency, Thames Region Permit Reference: BG2507 Dated: 20th April 2000 Process Type: Registration under S7 RSA for the keeping and use of Radioactive materials (was RSA60 S1) Description: Substantial variation to a registration under the Act of an open source which is also the subject of an authorisation Status: Authorisation superseded by a substantial or non substantial variationSuperseded Positional Accuracy: Manually positioned to the address or location</p>	A8NE (S)	0	1	524168 212605
34	<p>Registered Radioactive Substances</p> <p>Name: Roche Products Ltd Location: 40 Broadwater Road ,, , Welwyn Garden City, Hertfordshire, Al7 3ay Authority: Environment Agency, Thames Region Permit Reference: Bq2081 Dated: 14th February 2002 Process Type: Authorisation under S13 RSA for the disposal of Radioactive waste (was RSA60 S7) Description: Minor variation to authorisation under RSA Status: Authorisation superseded by a substantial or non substantial variationSuperseded Positional Accuracy: Manually positioned to the road within the address or location</p>	A8NE (S)	48	1	524170 212548
34	<p>Registered Radioactive Substances</p> <p>Name: Roche Products Ltd Location: 40 Broadwater Road ,, , Welwyn Garden City, Hertfordshire, Al7 3ay Authority: Environment Agency, Thames Region Permit Reference: Bm9149 Dated: 14th February 2002 Process Type: Registration under S7 RSA for the keeping and use of Radioactive materials (was RSA60 S1) Description: Minor variation to a registration under the Act of an open source which is also the subject of an authorisation Status: Authorisation superseded by a substantial or non substantial variationSuperseded Positional Accuracy: Manually positioned to the road within the address or location</p>	A8NE (S)	55	1	524167 212541

Map ID	Details	Quadrant Reference (Compass Direction)	Estimated Distance From Site	Contact	NGR
34	<p>Registered Radioactive Substances</p> <p>Name: Roche Products Ltd Location: 40 Broadwater Road, WELWYN GARDEN CITY, Hertfordshire, AL7 3AY Authority: Environment Agency, Thames Region Permit Reference: Bs5924 Dated: 19th September 2002 Process Type: Registration under S7 RSA for the keeping and use of Radioactive materials (was RSA60 S1) Description: Substantial variation to a registration under the Act of an open source which is also the subject of an authorisation Status: Authorisation either revoked or cancelledCancelled Positional Accuracy: Manually positioned to the road within the address or location</p>	A8NE (S)	85	1	524158 212512
34	<p>Registered Radioactive Substances</p> <p>Name: Roche Products Ltd Location: 40 Broadwater Road, WELWYN GARDEN CITY, Hertfordshire, AL7 3AY Authority: Environment Agency, Thames Region Permit Reference: Bs5908 Dated: 19th September 2002 Process Type: Authorisation under S13 RSA for the disposal of Radioactive waste (was RSA60 S7) Description: Initial variation to an authorisation under RSA Status: Authorisation either revoked or cancelledCancelled Positional Accuracy: Manually positioned to the road within the address or location</p>	A8NE (S)	85	1	524158 212512
35	<p>Registered Radioactive Substances</p> <p>Name: Roche Products Ltd Location: 40 Broadwater Road, WELWYN GARDEN CITY, Hertfordshire, AL7 3AY Authority: Environment Agency, Thames Region Permit Reference: BA4841 Dated: 26th March 1998 Process Type: Authorisation under S13 RSA for the disposal of Radioactive waste (was RSA60 S7) Description: Minor variation to authorisation under RSA Status: Authorisation superseded by a substantial or non substantial variationSuperseded Positional Accuracy: Manually positioned to the address or location</p>	A8SW (S)	107	1	524100 212505
35	<p>Registered Radioactive Substances</p> <p>Name: Roche Products Ltd Location: 40 Broadwater Road, WELWYN GARDEN CITY, Hertfordshire, AL7 3AX Authority: Environment Agency, Thames Region Permit Reference: AU2123 Dated: 9th January 1996 Process Type: Authorisation under S13 RSA for the disposal of Radioactive waste (was RSA60 S7) Description: Minor variation to authorisation under RSA Status: Authorisation superseded by a substantial or non substantial variationSuperseded Positional Accuracy: Unknown</p>	A8SW (S)	108	1	524095 212505
35	<p>Registered Radioactive Substances</p> <p>Name: Roche Products Ltd Location: P O Box 8, 40 Broadwater Road, WELWYN GARDEN CITY, Hertfordshire, AL7 3AY Authority: Environment Agency, Thames Region Permit Reference: AE5209 Dated: 31st March 1991 Process Type: Authorisation under S13 RSA for the disposal of Radioactive waste (was RSA60 S7) Description: Authorisation under RSA Status: Authorisation superseded by a substantial or non substantial variationSuperseded Positional Accuracy: Unknown</p>	A8SW (S)	110	1	524105 212500
35	<p>Registered Radioactive Substances</p> <p>Name: Roche Products Ltd Location: P O Box 8, 40 Broadwater Road, WELWYN GARDEN CITY, Hertfordshire, AL7 3AY Authority: Environment Agency, Thames Region Permit Reference: AE5217 Dated: 31st March 1991 Process Type: Registration under S7 RSA for the keeping and use of Radioactive materials (was RSA60 S1) Description: Registration under the Act of an open source which is also the subject of an authorisation Status: Authorisation superseded by a substantial or non substantial variationSuperseded Positional Accuracy: Unknown</p>	A8SW (S)	112	1	524100 212500

Map ID	Details	Quadrant Reference (Compass Direction)	Estimated Distance From Site	Contact	NGR
35	<p>Registered Radioactive Substances</p> <p>Name: Roche Products Ltd Location: P O Box 8, 40 Broadwater Road, WELWYN GARDEN CITY, Hertfordshire, AL7 3AY Authority: Environment Agency, Thames Region Permit Reference: AA5762 Dated: 29th June 1992 Process Type: Authorisation under S13 RSA for the disposal of Radioactive waste (was RSA60 S7) Description: Substantial variation to authorisation under RSA Status: Authorisation superseded by a substantial or non substantial variationSuperseded Positional Accuracy: Unknown</p>	A8SW (S)	115	1	524105 212495
35	<p>Registered Radioactive Substances</p> <p>Name: Roche Products Ltd Location: P O Box 8, 40 Broadwater Road, WELWYN GARDEN CITY, Hertfordshire, AL7 3AY Authority: Environment Agency, Thames Region Permit Reference: AM8628 Dated: 18th July 1994 Process Type: Authorisation under S13 RSA for the disposal of Radioactive waste (was RSA60 S7) Description: Substantial variation to authorisation under RSA Status: Authorisation superseded by a substantial or non substantial variationSuperseded Positional Accuracy: Unknown</p>	A8SW (S)	116	1	524100 212495
35	<p>Registered Radioactive Substances</p> <p>Name: Roche Products Ltd Location: P O Box 8, 40 Broadwater Road, WELWYN GARDEN CITY, Hertfordshire, AL7 3AY Authority: Environment Agency, Thames Region Permit Reference: BB8729 Dated: 28th October 1998 Process Type: Authorisation under S13 RSA for the disposal of Radioactive waste (was RSA60 S7) Description: Substantial variation to authorisation under RSA Status: Authorisation superseded by a substantial or non substantial variationSuperseded Positional Accuracy: Unknown</p>	A8SW (S)	121	1	524100 212490
36	<p>Registered Radioactive Substances</p> <p>Name: Antisoma Research Ltd Location: Biopark Hertfordshire, Broadwater Road,, WELWYN GARDEN CITY, Hertfordshire, AL7 3AX Authority: Environment Agency, Thames Region Permit Reference: CE3230 Dated: 10th May 2010 Process Type: Authorisation under S13 RSA for the disposal of Radioactive waste (was RSA60 S7) Description: Authorisation under RSA Status: Authorisation either revoked or cancelledCancelled Positional Accuracy: Automatically positioned to the address</p>	A8SW (SW)	118	1	523946 212497
36	<p>Registered Radioactive Substances</p> <p>Name: Heptares Therapeutics Ltd Location: Biopark Hertfordshire, Broadwater Road,, WELWYN GARDEN CITY, Hertfordshire, AL7 3AX Authority: Environment Agency, Thames Region Permit Reference: CD6683 Dated: 3rd June 2009 Process Type: Registration under S7 RSA for the keeping and use of Radioactive materials (was RSA60 S1) Description: Substantial variation to a registration under the Act of an open source which is also the subject of an authorisation Status: Authorisation either revoked or cancelledCancelled Positional Accuracy: Automatically positioned to the address</p>	A8SW (SW)	118	1	523946 212497
36	<p>Registered Radioactive Substances</p> <p>Name: Heptares Therapeutics Ltd Location: Biopark Hertfordshire, Broadwater Road,, WELWYN GARDEN CITY, Hertfordshire, AL7 3AX Authority: Environment Agency, Thames Region Permit Reference: CD1550 Dated: 24th November 2008 Process Type: Authorisation under S13 RSA for the disposal of Radioactive waste (was RSA60 S7) Description: Authorisation under RSA Status: Authorisation either revoked or cancelledCancelled Positional Accuracy: Automatically positioned to the address</p>	A8SW (SW)	118	1	523946 212497

Map ID	Details	Quadrant Reference (Compass Direction)	Estimated Distance From Site	Contact	NGR
36	<p>Registered Radioactive Substances</p> <p>Name: Heptares Therapeutics Ltd Location: Biopark Hertfordshire, Broadwater Road,, WELWYN GARDEN CITY, Hertfordshire, AL7 3AX Authority: Environment Agency, Thames Region Permit Reference: CD1568 Dated: 24th November 2008 Process Type: Registration under S7 RSA for the keeping and use of Radioactive materials (was RSA60 S1) Description: Registration under the Act of an open source which is also the subject of an authorisation Status: Authorisation superseded by a substantial or non substantial variationSuperseded Positional Accuracy: Automatically positioned to the address</p>	A8SW (SW)	118	1	523946 212497
37	<p>Registered Radioactive Substances</p> <p>Name: Roche Products Ltd Location: Unit 6, Falcon Way, Shire Park, Welwyn Garden City, Hertfordshire, AL7 1TW Authority: Environment Agency, Thames Region Permit Reference: CA4285 Dated: 28th November 2006 Process Type: Authorisation under S13 RSA for the disposal of Radioactive waste (was RSA60 S7) Description: Authorisation under RSA Status: Authorisation either revoked or cancelledCancelled Positional Accuracy: Automatically positioned to the address</p>	A19SW (NE)	707	1	524646 213622
37	<p>Registered Radioactive Substances</p> <p>Name: Roche Products Ltd Location: Unit 6, Falcon Way, Shire Park, Welwyn Garden City, Hertfordshire, AL7 1TW Authority: Environment Agency, Thames Region Permit Reference: CA4293 Dated: 28th November 2006 Process Type: Registration under S7 RSA for the keeping and use of Radioactive materials (was RSA60 S1) Description: Registration under the Act of an open source which is also the subject of an authorisation Status: Authorisation either revoked or cancelledCancelled Positional Accuracy: Automatically positioned to the address</p>	A19SW (NE)	707	1	524646 213622
38	<p>Water Abstractions</p> <p>Operator: George Wimpey Uk Limited Licence Number: 29/38/02/0007 Permit Version: 102 Location: Broadwater Road, Welwyn Garden City - 2 Boreholes Grouped Authority: Environment Agency, Thames Region Abstraction: Chemicals: Process Water Abstraction Type: Water may be abstracted from a single point Source: Groundwater Daily Rate (m3): Not Supplied Yearly Rate (m3): Not Supplied Details: Broadwater Road, Welwyn Garden City, Herts Authorised Start: 01 January Authorised End: 31 December Permit Start Date: 7th February 2007 Permit End Date: Not Supplied Positional Accuracy: Located by supplier to within 100m</p>	A8SW (S)	95	1	524000 212500
38	<p>Water Abstractions</p> <p>Operator: Roche Products Limited Licence Number: 29/38/02/0007 Permit Version: 101 Location: Broadwater Road, Welwyn Garden City - 2 Boreholes Grouped Authority: Environment Agency, Thames Region Abstraction: Chemicals: Process Water Abstraction Type: Water may be abstracted from a single point Source: Groundwater Daily Rate (m3): Not Supplied Yearly Rate (m3): Not Supplied Details: Broadwater Road, Welwyn Garden City, Herts Authorised Start: 01 January Authorised End: 31 December Permit Start Date: 26th August 2005 Permit End Date: Not Supplied Positional Accuracy: Located by supplier to within 100m</p>	A8SW (S)	95	1	524000 212500

Map ID	Details	Quadrant Reference (Compass Direction)	Estimated Distance From Site	Contact	NGR
38	<p>Water Abstractions</p> <p>Operator: Roche Products Limited Licence Number: 29/38/02/0007 Permit Version: 100 Location: Broadwater Road, Welwyn Garden City - 2 Boreholes Grouped Authority: Environment Agency, Thames Region Abstraction: Chemicals: Process Water Abstraction Type: Water may be abstracted from a single point Source: Groundwater Daily Rate (m3): 1364 Yearly Rate (m3): 318220 Details: Broadwater Road, Welwyn Garden City, Herts Authorised Start: 01 January Authorised End: 31 December Permit Start Date: 9th August 1996 Permit End Date: Not Supplied Positional Accuracy: Located by supplier to within 100m</p>	A8SW (S)	95	1	524000 212500
38	<p>Water Abstractions</p> <p>Operator: Roche Products Ltd Licence Number: 29/38/02/0001 Permit Version: Not Supplied Location: Broadwater Road - No 2 Borehole Authority: Environment Agency, Thames Region Abstraction: Cooling Abstraction Type: Not Supplied Source: Groundwater Daily Rate (m3): Not Supplied Yearly Rate (m3): 340950 Details: Chalk (Undifferentiated); Licence Status: Revoked; Lapsed Or Cancelled Authorised Start: Not Supplied Authorised End: Not Supplied Permit Start Date: Not Supplied Permit End Date: Not Supplied Positional Accuracy: Located by supplier to within 100m</p>	A8SW (S)	100	1	524000 212495
39	<p>Water Abstractions</p> <p>Operator: Rank Xerox Ltd Licence Number: 29/38/02/0074 Permit Version: Not Supplied Location: Bessemer Road Authority: Environment Agency, Thames Region Abstraction: Industrial Processing (Miscellaneous) Abstraction Type: Not Supplied Source: Groundwater Daily Rate (m3): 2991 Yearly Rate (m3): 0 Details: Chalk (Undifferentiated); Status: Revoked; Lapsed Or Cancelled Authorised Start: Not Supplied Authorised End: Not Supplied Permit Start Date: Not Supplied Permit End Date: Not Supplied Positional Accuracy: Located by supplier to within 100m</p>	A13NE (N)	339	1	524200 213400
	<p>Water Abstractions</p> <p>Operator: Welwyn Garden City Golf Club Ltd Licence Number: 29/38/01/0107 Permit Version: 1 Location: Welwyn Garden City Gc - Borehole Authority: Environment Agency, Thames Region Abstraction: Golf Courses: Spray Irrigation - Direct Abstraction Type: Water may be abstracted from a single point Source: Groundwater Daily Rate (m3): Not Supplied Yearly Rate (m3): Not Supplied Details: Welwyn Garden City Golf Club, Hertfordshire Authorised Start: 01 April Authorised End: 31 October Permit Start Date: 1st January 2009 Permit End Date: Not Supplied Positional Accuracy: Located by supplier to within 10m</p>	A11NW (NW)	1363	1	522720 213430

Map ID	Details	Quadrant Reference (Compass Direction)	Estimated Distance From Site	Contact	NGR
	<p>Water Abstractions</p> <p>Operator: Welwyn Garden City Golf Club Ltd Licence Number: 29/38/01/0101 Permit Version: 1 Location: Welwyn Garden City Gc Borehole Authority: Environment Agency, Thames Region Abstraction: Golf Courses: Spray Irrigation - Direct Abstraction Type: Water may be abstracted from a single point Source: Groundwater Daily Rate (m3): Not Supplied Yearly Rate (m3): Not Supplied Details: Welwyn Garden City Golf Club Authorised Start: 01 April Authorised End: 31 October Permit Start Date: 1st December 2003 Permit End Date: Not Supplied Positional Accuracy: Located by supplier to within 10m</p>	A11NW (NW)	1363	1	522720 213430
	<p>Water Abstractions</p> <p>Operator: Welwyn Garden City Golf Club Ltd Licence Number: 29/38/01/0093 Permit Version: 100 Location: Welwyn Garden City Gc Borehole Authority: Environment Agency, Thames Region Abstraction: Golf Courses: Spray Irrigation - Direct Abstraction Type: Water may be abstracted from a single point Source: Groundwater Daily Rate (m3): 118 Yearly Rate (m3): 9895 Details: Welwyn Garden City Golf Club Authorised Start: 01 April Authorised End: 31 October Permit Start Date: 16th October 1998 Permit End Date: Not Supplied Positional Accuracy: Located by supplier to within 100m</p>	A11NW (NW)	1363	1	522720 213430
	<p>Water Abstractions</p> <p>Operator: Finesse Leisure Partnership Licence Number: 29/38/01/0065 Permit Version: 101 Location: River Lee-Tributary-Watercress Beds, Lemsford Nature Reserve Authority: Environment Agency, Thames Region Abstraction: Amenity: Lake And Pond Throughflow Abstraction Type: Water may be abstracted from a single point Source: Surface Daily Rate (m3): Not Supplied Yearly Rate (m3): Not Supplied Details: North Lake At Stanborough Park, Wgc Authorised Start: 01 January Authorised End: 31 December Permit Start Date: 19th January 2004 Permit End Date: Not Supplied Positional Accuracy: Located by supplier to within 10m</p>	(SW)	1842	1	522310 211880
	<p>Water Abstractions</p> <p>Operator: Welwyn Hatfield Dc Licence Number: 29/38/01/0065 Permit Version: 100 Location: River Lee At Lemsford Authority: Environment Agency, Thames Region Abstraction: Amenity: Lake And Pond Throughflow Abstraction Type: Water may be abstracted from a single point Source: Surface Daily Rate (m3): 2455 Yearly Rate (m3): 895562 Details: Not Supplied Authorised Start: 01 January Authorised End: 31 December Permit Start Date: 14th May 1969 Permit End Date: Not Supplied Positional Accuracy: Located by supplier to within 100m</p>	(SW)	1928	1	522300 211700

Map ID	Details	Quadrant Reference (Compass Direction)	Estimated Distance From Site	Contact	NGR
	<p>Water Abstractions</p> <p>Operator: Mrs L J Noad Licence Number: 29/38/01/0048 Permit Version: Not Supplied Location: Ascots Farm, HATFIELD Authority: Environment Agency, Thames Region Abstraction: Agriculture (General) Abstraction Type: Not Supplied Source: Groundwater Daily Rate (m3): 5 Yearly Rate (m3): 1659 Details: Chalk (Undifferentiated). Status: Revoked; Lapsed Or Cancelled Authorised Start: Not Supplied Authorised End: Not Supplied Permit Start Date: Not Supplied Permit End Date: Not Supplied Positional Accuracy: Located by supplier to within 100m</p>	(S)	1998	1	524800 210700
40	<p>Water Industry Act Referrals</p> <p>Name: Catomance Technologies Ltd Location: 96 BRIDGE ROAD EAST, 96 BRIDGE ROAD EAST, WELWYN GARDEN CITY, HERTFORDSHIRE, AL7 1JW Authority: Environment Agency, Thames Region Permit Reference: AB3323 Dated: 8th October 1991 Process Type: Permissions or amendments to discharge under the Water Industry Act 1991 Description: Processes which result in the discharge of Special Category effluents under The Trade Effluents (Prescribed Processes and Substances) Regulations Status: Application cancelled Positional Accuracy: Automatically positioned to the address</p>	A9NE (E)	659	1	524878 212665
41	<p>Water Industry Act Referrals</p> <p>Name: Allen Coding Systems Location: 5-6 LITTLE MUNDELLS, 5-6 LITTLE MUNDELLS, WELWYN GARDEN CITY, HERTFORDSHIRE, AL7 1LD Authority: Environment Agency, Thames Region Permit Reference: CB1338 Dated: 1st February 2007 Process Type: Permissions or amendments to discharge under the Water Industry Act 1991 Description: Processes which result in the discharge of Special Category effluents under The Trade Effluents (Prescribed Processes and Substances) Regulations Status: Application cancelled Positional Accuracy: Automatically positioned to the address</p>	A14NW (NE)	662	1	524724 213508
41	<p>Water Industry Act Referrals</p> <p>Name: Allen Coding Machines Ltd Location: 5-6 LITTLE MUNDELLS, 5-6 LITTLE MUNDELLS, WELWYN GARDEN CITY, HERTFORDSHIRE, AL7 1LD Authority: Environment Agency, Thames Region Permit Reference: AF2361 Dated: 27th April 1992 Process Type: Permissions or amendments to discharge under the Water Industry Act 1991 Description: Processes which result in the discharge of Special Category effluents under The Trade Effluents (Prescribed Processes and Substances) Regulations Status: Application cancelled Positional Accuracy: Automatically positioned to the address</p>	A14NW (NE)	662	1	524724 213508
42	<p>Water Industry Act Referrals</p> <p>Name: Aeromet International Plc Location: WATCHMEAD, WATCHMEAD, WELWYN GARDEN CITY, HERTFORDSHIRE, AL7 1LT Authority: Environment Agency, Thames Region Permit Reference: AQ4551 Dated: 27th February 1995 Process Type: Permissions or amendments to discharge under the Water Industry Act 1991 Description: Processes which result in the discharge of Special Category effluents under The Trade Effluents (Prescribed Processes and Substances) Regulations Status: Application cancelled Positional Accuracy: Manually positioned to the road within the address or location</p>	A14SE (E)	852	1	525136 212928
43	<p>Water Industry Act Referrals</p> <p>Name: Aeromet International Plc Location: WATCHMEAD, WATCHMEAD, WELWYN GARDEN CITY, HERTFORDSHIRE, AL7 1LT Authority: Environment Agency, Thames Region Permit Reference: CC6980 Dated: 29th May 2008 Process Type: Permissions or amendments to discharge under the Water Industry Act 1991 Description: Processes which result in the discharge of Special Category effluents under The Trade Effluents (Prescribed Processes and Substances) Regulations Status: Application cancelled Positional Accuracy: Manually positioned to the address or location</p>	A10NW (E)	933	1	525194 212785

Map ID	Details	Quadrant Reference (Compass Direction)	Estimated Distance From Site	Contact	NGR
	Groundwater Vulnerability Soil Classification: Soils of High Leaching Potential (U) - Soil information for restored mineral workings and urban areas is based on fewer observations than elsewhere. A worst case vulnerability classification (H) assumed, until proved otherwise Map Sheet: Sheet 39 West London Scale: 1:100,000	A8NW (SE)	0	1	524120 212842
	Drift Deposits Drift Deposit: Low permeability drift deposits occurring at the surface and overlying Major and Minor Aquifers are head, clay-with-flints, brickearth, peat, river terrace deposits and marine and estuarine alluvium Map Sheet: Sheet 39 West London Scale: 1:100,000	A13SW (NW)	0	1	524036 212905
	Bedrock Aquifer Designations Aquifer Designation: Principal Aquifer	A8NW (SE)	0	3	524120 212842
	Superficial Aquifer Designations Aquifer Designation: Secondary Aquifer - A	A8NW (SE)	0	3	524120 212842
	Superficial Aquifer Designations Aquifer Designation: Unproductive Strata	A13SW (W)	0	3	524017 212859
44	Source Protection Zones Name: Various Source: Environment Agency, Head Office Reference: Not Supplied Type: Zone III (Total Catchment): The total area needed to support the discharge from the protected groundwater source.	A8NW (SE)	0	1	524120 212842
	Extreme Flooding from Rivers or Sea without Defences None				
	Flooding from Rivers or Sea without Defences None				
	Areas Benefiting from Flood Defences None				
	Flood Water Storage Areas None				
	Flood Defences None				
	Detailed River Network Lines None				
45	Detailed River Network Offline Drainage River Type: Tertiary River Hydrographic Area: D006	A13NW (N)	317	1	524043 213411
46	Detailed River Network Offline Drainage River Type: Tertiary River Hydrographic Area: D006	A13NW (N)	317	1	524077 213411
47	Detailed River Network Offline Drainage River Type: Tertiary River Hydrographic Area: D006	A13NW (N)	319	1	524019 213412
48	Detailed River Network Offline Drainage River Type: Tertiary River Hydrographic Area: D006	A13NW (N)	347	1	523939 213425

Map ID	Details	Quadrant Reference (Compass Direction)	Estimated Distance From Site	Contact	NGR
49	<p>Historical Landfill Sites</p> <p>Licence Holder: Hertfordshire County Council Location: Welwyn Garden City, Hertfordshire Name: Chequersfield Operator Location: Not Supplied Boundary Accuracy: As Supplied Provider Reference: EAHLD13054 First Input Date: 31st December 1965 Last Input Date: Not Supplied Specified Waste: Not Supplied Type: EA Waste Ref: 0 Regis Ref: Not Supplied WRC Ref: 1900/0125 BGS Ref: Not Supplied Other Ref: 0322, Ex/0001</p>	A3SW (S)	990	1	523934 211605
50	<p>Licensed Waste Management Facilities (Locations)</p> <p>Licence Number: 102412 Location: Bridgefields, Tewin Road, Welwyn Garden City, Hertfordshire, AL7 1RX Operator Name: W G C Metals Ltd Operator Location: Not Supplied Authority: Environment Agency - South East Region, North East Thames Area Site Category: Vehicle depollution facility Licence Status: Issued Issued: 21st February 2011 Last Modified: Not Supplied Expires: Not Supplied Suspended: Not Supplied Revoked: Not Supplied Surrendered: Not Supplied IPPC Reference: Not Supplied Positional Accuracy: Located by supplier to within 10m</p>	A14NW (NE)	353	1	524550 213245
51	<p>Licensed Waste Management Facilities (Locations)</p> <p>Licence Number: 80190 Location: Tewin Rd Depot, Tewin Road, Welwyn Garden City, Hertfordshire, AL7 1BD Operator Name: Welwyn Hatfield District Council Operator Location: Not Supplied Authority: Environment Agency - South East Region, North East Thames Area Site Category: Special Waste Transfer Stations Licence Status: Modified Issued: 20th May 1999 Last Modified: 8th October 2004 Expires: Not Supplied Suspended: Not Supplied Revoked: Not Supplied Surrendered: Not Supplied IPPC Reference: Not Supplied Positional Accuracy: Located by supplier to within 10m</p>	A14NW (NE)	575	1	524756 213340
52	<p>Licensed Waste Management Facilities (Locations)</p> <p>Licence Number: 80279 Location: 30 Burrowfields, Welwyn Garden City, Hertfordshire, AL7 4SR Operator Name: John L Dicks & R M Dicks Operator Location: Not Supplied Authority: Environment Agency - Thames Region, North East Area Site Category: Household, Commercial And Industrial Transfer Stations Licence Status: Surrendered Issued: 30th August 1996 Last Modified: 18th June 2008 Expires: Not Supplied Suspended: Not Supplied Revoked: Not Supplied Surrendered: 10th August 2009 IPPC Reference: Not Supplied Positional Accuracy: Located by supplier to within 100m</p>	A2SE (S)	948	1	523700 211700
	<p>Local Authority Landfill Coverage</p> <p>Name: Hertfordshire County Council - Has supplied landfill data</p>		0	11	524120 212842
	<p>Local Authority Landfill Coverage</p> <p>Name: Welwyn Hatfield Council - Has no landfill data to supply</p>		0	2	524120 212842

Map ID	Details	Quadrant Reference (Compass Direction)	Estimated Distance From Site	Contact	NGR
53	<p>Registered Landfill Sites</p> <p>Licence Holder: Polycell Products Ltd Licence Reference: 79/078 Site Location: 30 Broadwater Road, Welwyn Garden City, Hertfordshire Licence Easting: Not Supplied Licence Northing: Not Supplied Operator Location: As Site Address Authority: Environment Agency - Thames Region, North East Area Site Category: Landfill - Soak away Max Input Rate: Very Small (Less than 10,000 tonnes per year) Waste Source: Waste produced/controlled by licence holder Restrictions: Status: Site exempt from licenceExempt Dated: 19th June 1979 Preceded By: Not Given Licence: Superseded By: 79/078 Licence: Positional Accuracy: Positioned by the supplier Boundary Accuracy: Good Authorised Waste: Aqueous Effluent Waste Industrial Effluent Treatment Sludge</p>	A8NE (SE)	0	1	524188 212713
54	<p>Registered Waste Transfer Sites</p> <p>Licence Holder: Welwyn Hatfield District Council Licence Reference: WML80190 Site Location: Tewin Road Depot, Tewin Road, WELWYN GARDEN CITY, Hertfordshire, AL7 1BD Operator Location: Council Offices, The Campus, WELWYN GARDEN CITY, Hertfordshire, AL8 6AE Authority: Environment Agency - Thames Region, North East Area Site Category: Transfer Max Input Rate: Small (Equal to or greater than 10,000 and less than 25,000 tonnes per year) Waste Source: No known restriction on source of waste Restrictions: Licence Status: Operational as far as is knownOperational Dated: 20th May 1999 Preceded By: Not Given Licence: Superseded By: Not Given Licence: Positional Accuracy: Positioned by the supplier Boundary Quality: Good Authorised Waste: Bonded Asbestos Household, Commercial & Industrial Waste (As In S75 Epa 1990) - Comprising Lwra Cat Bii General Scrap Metal Waste Lwra Cat. Bi General Non-Putrescible Waste Maximum Storage In Licence Maximum Waste Permitted By Licence Prohibited Waste: Leather Processing Waste Liquid Wastes Metal Swarf/Dusts/Particulates Poisonous, Noxious, Polluting Wastes Pulverised Fuel Ash/Vanadium Contaminated Ash Sludge Wastes Special Waste (As In Epa 1990:S62 Of 1996 Regs) Not Otherwise Specified Toxic Metal Slags Waste Not Otherwise Specified</p>	A14NW (NE)	511	1	524622 213397
55	<p>Registered Waste Transfer Sites</p> <p>Licence Holder: J L & R M Dicks t/a Honeywagon Co Licence Reference: T/NE/96/378 Site Location: 30 Burrowfields, WELWYN GARDEN CITY, Hertfordshire, AL7 4SR Operator Location: As Site Address Authority: Environment Agency - Thames Region, North East Area Site Category: Transfer - with treatment Max Input Rate: Very Small (Less than 10,000 tonnes per year) Waste Source: No known restriction on source of waste Restrictions: Licence Status: May not be working (licence suspended)Suspended Dated: 30th August 1996 Preceded By: Not Given Licence: Superseded By: Not Given Licence: Positional Accuracy: Manually positioned to the address or location Boundary Quality: Not Supplied Authorised Waste: Max.Storage In Licence Max.Waste Permitted By Licence Oil/Water Mixtures And Similar Interceptor Wastes Prohibited Waste: Waste N.O.S.</p>	A2SE (S)	982	1	523745 211650

Map ID	Details	Quadrant Reference (Compass Direction)	Estimated Distance From Site	Contact	NGR
56	<p>Registered Waste Treatment or Disposal Sites</p> <p>Licence Holder: Polycell Products Ltd Licence Reference: 79/078 Site Location: 30 Broadwater Road, Welwyn Garden City, Hertfordshire Operator Location: As Site Address Authority: Environment Agency - Thames Region, North East Area Site Category: Storage Max Input Rate: Undefined Waste Source: Waste produced/controlled by licence holder Restrictions: Licence Status: Site exempt from licenceExempt Dated: 19th June 1979 Preceded By: 79/078 Licence: Superseded By: Not Given Licence: Positional Accuracy: Manually positioned to the road within the address or location Boundary Quality: Not Supplied Authorised Waste: Aqueous Effluent Waste</p>	A8NE (SE)	13	1	524200 212650
57	<p>Registered Waste Treatment or Disposal Sites</p> <p>Licence Holder: Rank Xerox Ltd Licence Reference: 82/134 Site Location: Bessemer Road, WELWYN GARDEN CITY, Hertfordshire, AL7 1HE Operator Location: PO Box 17 Bessemer Road, WELWYN GARDEN CITY, Hertfordshire, AL7 1HE Authority: Environment Agency - Thames Region, North East Area Site Category: Transfer - with treatment Max Input Rate: Small (Equal to or greater than 10,000 and less than 25,000 tonnes per year) Waste Source: Waste produced/controlled by licence holder Restrictions: Licence Status: Site exempt from licenceExempt Dated: 24th May 1984 Preceded By: 78/042 Licence: Superseded By: Not Given Licence: Positional Accuracy: Positioned by the supplier Boundary Quality: Good Authorised Waste: Acids Alkalis Flammable Solvents Industrial Effluent Treatment Sludge Metasilicate Solution Oil/Water Mixtures Toxic/Poisonous Wastes Waste Solvents Water (Contaminated) Prohibited Waste: Polluting Wastes</p>	A13SE (N)	26	1	524210 213072
58	<p>Registered Waste Treatment or Disposal Sites</p> <p>Licence Holder: Roche Products Ltd Licence Reference: 86/203 Site Location: 40 Broadwater Road, Welwyn Garden City, Hertfordshire Operator Location: As Site Address Authority: Environment Agency - Thames Region, North East Area Site Category: Storage - Drummed storage Max Input Rate: Very Small (Less than 10,000 tonnes per year) Waste Source: Waste produced/controlled by licence holder Restrictions: Licence Status: Licence lapsed/cancelled/defunct/not applicable/surrenderedCancelled Dated: 1st June 1986 Preceded By: Not Given Licence: Superseded By: Not Given Licence: Positional Accuracy: Manually positioned to the address or location Boundary Quality: Not Supplied Authorised Waste: Solvents - Chlorinated & Unchlor. A Solvents - Chlorinated & Unchlor. B Prohibited Waste: Liable To Cause Environmental Hazards Poisonous, Noxious And Polluting N.O.S</p>	A8SW (S)	112	1	524100 212500

Map ID	Details	Quadrant Reference (Compass Direction)	Estimated Distance From Site	Contact	NGR
59	<p>Registered Waste Treatment or Disposal Sites</p> <p>Licence Holder: British Lead Mills Licence Reference: 92/302 Site Location: Peartree Lane, WELWYN GARDEN CITY, Hertfordshire, AL7 3UB Operator Location: As Site Address Authority: Environment Agency - Thames Region, North East Area Site Category: Scrapyard Max Input Rate: Medium (Equal to or greater than 25,000 and less than 75,000 tonnes per year) Waste Source: No known restriction on source of waste Restrictions: Licence Status: Licence lapsed/cancelled/defunct/not applicable/surrenderedCancelled Dated: 1st January 1993 Preceded By: Not Given Licence: Superseded By: Not Given Licence: Positional Accuracy: Manually positioned to the address or location Boundary Quality: Not Supplied Authorised Waste: Scrap Lead Prohibited Waste: Waste N.O.S.</p>	A13SE (E)	184	1	524450 212900
60	<p>Registered Waste Treatment or Disposal Sites</p> <p>Licence Holder: Rank Xerox Ltd Licence Reference: 78/042 Site Location: Bessemer Road, WELWYN GARDEN CITY, Hertfordshire, AL7 1HE Operator Location: As Site Address Authority: Environment Agency - Thames Region, North East Area Site Category: Treatment - Chemical Max Input Rate: Undefined Waste Source: Waste produced/controlled by licence holder Restrictions: Licence Status: Licence lapsed/cancelled/defunct/not applicable/surrenderedCancelled Dated: 8th December 1978 Preceded By: Not Given Licence: Superseded By: 82/134 Licence: Positional Accuracy: Positioned by the supplier Boundary Quality: Good Authorised Waste: Acids Alkalis Controlled Wastes N.O.S Cutting.Oil/Water Inflammable Solvents Non Flammable Solvents Toxic/Poisonous Wastes Waste Solvents Environment Agency Waste N.O.S must give specific authorisation for this waste to be acceptedWaste requires prior approval</p>	A13NE (N)	236	1	524278 213266
61	<p>Registered Waste Treatment or Disposal Sites</p> <p>Licence Holder: Catomance Ltd Licence Reference: 79/076 Site Location: 88/96 Bridge Road East, Welwyn Garden City, Hertfordshire, AL7 1jw Operator Location: As Site Address Authority: Environment Agency - Thames Region, North East Area Site Category: Storage Max Input Rate: Very Small (Less than 10,000 tonnes per year) Waste Source: Waste produced/controlled by licence holder Restrictions: Licence Status: Licence lapsed/cancelled/defunct/not applicable/surrenderedCancelled Dated: 22nd October 1982 Preceded By: Not Given Licence: Superseded By: Not Given Licence: Positional Accuracy: Positioned by the supplier Boundary Quality: Good Authorised Waste: Aqueous Effluent Waste Dilute Aqueous Alum.Chloride Max.Stor Toxic/Poisonous Wastes</p>	A9NW (E)	586	1	524800 212661

Map ID	Details	Quadrant Reference (Compass Direction)	Estimated Distance From Site	Contact	NGR
62	<p>Registered Waste Treatment or Disposal Sites</p> <p>Licence Holder: Contract Gully Cleansing Licence Reference: 78/044 Site Location: Brownfields, WELWYN GARDEN CITY, Hertfordshire, AL7 1AY Operator Location: As Site Address Authority: Environment Agency - Thames Region, North East Area Site Category: Storage Max Input Rate: Undefined Waste Source: No known restriction on source of waste Restrictions: Licence Status: Licence lapsed/cancelled/defunct/not applicable/surrenderedCancelled Dated: 10th February 1978 Preceded By: Not Given Licence: Superseded By: Not Given Licence: Positional Accuracy: Positioned by the supplier Boundary Quality: Good Authorised Waste Alkalis All Cyanides Arsenates & Arsenites Asbestos Biocides Chemical Wastes Dyestuffs Waste Ink Waste Laboratory Chemicals Metal Bearing Wastes Oil/Water Mixtures Organic Solvents Paint Waste \$ Pharmaceutical Production Wastes Polymeric Wastes Soluble Complex Cyanides Sulphides Waste Oil</p>	A14NE (NE)	637	1	524859 213283
63	<p>Registered Waste Treatment or Disposal Sites</p> <p>Licence Holder: Loctite (Uk) Licence Reference: 81/106 Site Location: Watchmead, WELWYN GARDEN CITY, Hertfordshire, AL7 1JB Operator Location: As Site Address Authority: Environment Agency - Thames Region, North East Area Site Category: Storage Max Input Rate: Undefined Waste Source: Waste produced/controlled by licence holder Restrictions: Licence Status: Licence lapsed/cancelled/defunct/not applicable/surrenderedCancelled Dated: 30th April 1982 Preceded By: Not Given Licence: Superseded By: Not Given Licence: Positional Accuracy: Positioned by the supplier Boundary Quality: Good Authorised Waste Aqueous Effluent Waste Cyanoacrylate Adhesive Synthetic Adhesive Wastes Trichlorethane</p>	A15SW (E)	887	1	525173 212978

Map ID	Details	Quadrant Reference (Compass Direction)	Estimated Distance From Site	Contact	NGR
64	<p>Control of Major Accident Hazards Sites (COMAH)</p> <p>Name: National Grid Gas Plc Location: Welwyn Garden City Holder Station, Tewin Road, Welwyn Garden City, Hertfordshire, AL7 1BD Reference: Not Supplied Type: Lower Tier Status: Active Positional Accuracy: Manually positioned to the address or location</p>	A14NW (NE)	304	4	524534 213184
65	<p>Control of Major Accident Hazards Sites (COMAH)</p> <p>Name: Transco Plc Location: Welwyn Garden City Holder Station, Tewin Road, WELWYN GARDEN CITY, Hertfordshire, AL7 1BD Reference: 1023635 Type: Lower Tier Status: Active Positional Accuracy: Manually positioned to the address or location</p>	A14SW (NE)	346	4	524595 213160
66	<p>Notification of Installations Handling Hazardous Substances (NIHHS)</p> <p>Name: Transco Location: Welwyn Garden City Holder Station (M20), Tewin Road, WELWYN GARDEN CITY, Hertfordshire Status: Active Positional Accuracy: Manually positioned to the address or location</p>	A14SW (NE)	289	4	524535 213152
67	<p>Planning Hazardous Substance Consents</p> <p>Name: Bg Transco Plc Location: Welwyn Garden Holder Station, Tewin Road, Welwyn Garden City, Herts, AL7 Authority: Welwyn Hatfield District Council Application Ref: N6/2000/0752/Hs Hazardous: Liquefied extremely flammable gas (including LPG) and natural gas (whether Substance: liquefied or not) Maximum Quantity: 0 Application date: 31st May 2000 Decision: New application granted conditionally Positional Accuracy: Manually positioned to the address or location</p>	A14SW (NE)	270	5	524528 213125

Map ID	Details	Quadrant Reference (Compass Direction)	Estimated Distance From Site	Contact	NGR
	BGS 1:625,000 Solid Geology Description: Chalk including Red Chalk	A8NW (SE)	0	3	524120 212842
	BGS Estimated Soil Chemistry Source: British Geological Survey, National Geoscience Information Service Soil Sample Type: Rural Soil Arsenic Concentration: <15 mg/kg Cadmium Concentration: <1.8 mg/kg Chromium Concentration: 60 - 90 mg/kg Lead Concentration: <150 mg/kg Nickel Concentration: 15 - 30 mg/kg	A13SW (N)	0	6	524100 213000
	BGS Estimated Soil Chemistry Source: British Geological Survey, National Geoscience Information Service Soil Sample Type: Rural Soil Arsenic Concentration: <15 mg/kg Cadmium Concentration: <1.8 mg/kg Chromium Concentration: 60 - 90 mg/kg Lead Concentration: <150 mg/kg Nickel Concentration: 15 - 30 mg/kg	A13SW (W)	0	6	524016 212859
	BGS Estimated Soil Chemistry Source: British Geological Survey, National Geoscience Information Service Soil Sample Type: Rural Soil Arsenic Concentration: 15 - 25 mg/kg Cadmium Concentration: <1.8 mg/kg Chromium Concentration: 60 - 90 mg/kg Lead Concentration: <150 mg/kg Nickel Concentration: 15 - 30 mg/kg	A8NW (SE)	0	6	524120 212842
	BGS Estimated Soil Chemistry Source: British Geological Survey, National Geoscience Information Service Soil Sample Type: Rural Soil Arsenic Concentration: 25 - 35 mg/kg Cadmium Concentration: <1.8 mg/kg Chromium Concentration: 40 - 60 mg/kg Lead Concentration: <150 mg/kg Nickel Concentration: 15 - 30 mg/kg	A13SW (N)	0	6	524120 213000
	BGS Estimated Soil Chemistry Source: British Geological Survey, National Geoscience Information Service Soil Sample Type: Rural Soil Arsenic Concentration: <15 mg/kg Cadmium Concentration: <1.8 mg/kg Chromium Concentration: 60 - 90 mg/kg Lead Concentration: <150 mg/kg Nickel Concentration: 15 - 30 mg/kg	A8NW (W)	6	6	524000 212842
	BGS Estimated Soil Chemistry Source: British Geological Survey, National Geoscience Information Service Soil Sample Type: Rural Soil Arsenic Concentration: <15 mg/kg Cadmium Concentration: <1.8 mg/kg Chromium Concentration: 60 - 90 mg/kg Lead Concentration: <150 mg/kg Nickel Concentration: 15 - 30 mg/kg	A13SW (NW)	26	6	524000 213000

Map ID	Details	Quadrant Reference (Compass Direction)	Estimated Distance From Site	Contact	NGR
	<p>BGS Estimated Soil Chemistry</p> <p>Source: British Geological Survey, National Geoscience Information Service</p> <p>Soil Sample Type: Rural Soil</p> <p>Arsenic 15 - 25 mg/kg</p> <p>Concentration:</p> <p>Cadmium <1.8 mg/kg</p> <p>Concentration:</p> <p>Chromium 60 - 90 mg/kg</p> <p>Concentration:</p> <p>Lead Concentration: <150 mg/kg</p> <p>Nickel 15 - 30 mg/kg</p> <p>Concentration:</p>	A8SW (SW)	235	6	523834 212438
	<p>BGS Estimated Soil Chemistry</p> <p>Source: British Geological Survey, National Geoscience Information Service</p> <p>Soil Sample Type: Rural Soil</p> <p>Arsenic 15 - 25 mg/kg</p> <p>Concentration:</p> <p>Cadmium <1.8 mg/kg</p> <p>Concentration:</p> <p>Chromium 40 - 60 mg/kg</p> <p>Concentration:</p> <p>Lead Concentration: <150 mg/kg</p> <p>Nickel 15 - 30 mg/kg</p> <p>Concentration:</p>	A12NE (NW)	408	6	523747 213385
	<p>BGS Estimated Soil Chemistry</p> <p>Source: British Geological Survey, National Geoscience Information Service</p> <p>Soil Sample Type: Rural Soil</p> <p>Arsenic <15 mg/kg</p> <p>Concentration:</p> <p>Cadmium <1.8 mg/kg</p> <p>Concentration:</p> <p>Chromium 60 - 90 mg/kg</p> <p>Concentration:</p> <p>Lead Concentration: <150 mg/kg</p> <p>Nickel 15 - 30 mg/kg</p> <p>Concentration:</p>	A12NE (NW)	450	6	523767 213455
	<p>BGS Estimated Soil Chemistry</p> <p>Source: British Geological Survey, National Geoscience Information Service</p> <p>Soil Sample Type: Rural Soil</p> <p>Arsenic <15 mg/kg</p> <p>Concentration:</p> <p>Cadmium <1.8 mg/kg</p> <p>Concentration:</p> <p>Chromium 60 - 90 mg/kg</p> <p>Concentration:</p> <p>Lead Concentration: <150 mg/kg</p> <p>Nickel 15 - 30 mg/kg</p> <p>Concentration:</p>	A18SW (N)	528	6	523909 213605
	<p>BGS Estimated Soil Chemistry</p> <p>Source: British Geological Survey, National Geoscience Information Service</p> <p>Soil Sample Type: Rural Soil</p> <p>Arsenic <15 mg/kg</p> <p>Concentration:</p> <p>Cadmium <1.8 mg/kg</p> <p>Concentration:</p> <p>Chromium 60 - 90 mg/kg</p> <p>Concentration:</p> <p>Lead Concentration: <150 mg/kg</p> <p>Nickel 15 - 30 mg/kg</p> <p>Concentration:</p>	A3NW (S)	594	6	524000 212000
	<p>BGS Estimated Soil Chemistry</p> <p>Source: British Geological Survey, National Geoscience Information Service</p> <p>Soil Sample Type: Rural Soil</p> <p>Arsenic <15 mg/kg</p> <p>Concentration:</p> <p>Cadmium <1.8 mg/kg</p> <p>Concentration:</p> <p>Chromium 60 - 90 mg/kg</p> <p>Concentration:</p> <p>Lead Concentration: <150 mg/kg</p> <p>Nickel 15 - 30 mg/kg</p> <p>Concentration:</p>	A3NW (S)	594	6	524120 212000

Map ID	Details	Quadrant Reference (Compass Direction)	Estimated Distance From Site	Contact	NGR
	<p>BGS Estimated Soil Chemistry</p> <p>Source: British Geological Survey, National Geoscience Information Service</p> <p>Soil Sample Type: Rural Soil</p> <p>Arsenic 15 - 25 mg/kg</p> <p>Concentration:</p> <p>Cadmium <1.8 mg/kg</p> <p>Concentration:</p> <p>Chromium 60 - 90 mg/kg</p> <p>Concentration:</p> <p>Lead Concentration: <150 mg/kg</p> <p>Nickel 15 - 30 mg/kg</p> <p>Concentration:</p>	A3NW (S)	597	6	523954 212000
	<p>BGS Estimated Soil Chemistry</p> <p>Source: British Geological Survey, National Geoscience Information Service</p> <p>Soil Sample Type: Rural Soil</p> <p>Arsenic <15 mg/kg</p> <p>Concentration:</p> <p>Cadmium <1.8 mg/kg</p> <p>Concentration:</p> <p>Chromium 60 - 90 mg/kg</p> <p>Concentration:</p> <p>Lead Concentration: <150 mg/kg</p> <p>Nickel 15 - 30 mg/kg</p> <p>Concentration:</p>	A18SW (N)	625	6	524000 213717
	<p>BGS Estimated Soil Chemistry</p> <p>Source: British Geological Survey, National Geoscience Information Service</p> <p>Soil Sample Type: Rural Soil</p> <p>Arsenic <15 mg/kg</p> <p>Concentration:</p> <p>Cadmium <1.8 mg/kg</p> <p>Concentration:</p> <p>Chromium 60 - 90 mg/kg</p> <p>Concentration:</p> <p>Lead Concentration: <150 mg/kg</p> <p>Nickel 15 - 30 mg/kg</p> <p>Concentration:</p>	A2NE (SW)	696	6	523650 212000
	<p>BGS Estimated Soil Chemistry</p> <p>Source: British Geological Survey, National Geoscience Information Service</p> <p>Soil Sample Type: Rural Soil</p> <p>Arsenic 25 - 35 mg/kg</p> <p>Concentration:</p> <p>Cadmium <1.8 mg/kg</p> <p>Concentration:</p> <p>Chromium 40 - 60 mg/kg</p> <p>Concentration:</p> <p>Lead Concentration: <150 mg/kg</p> <p>Nickel 30 - 45 mg/kg</p> <p>Concentration:</p>	A9NE (E)	713	6	525000 212842
	<p>BGS Estimated Soil Chemistry</p> <p>Source: British Geological Survey, National Geoscience Information Service</p> <p>Soil Sample Type: Rural Soil</p> <p>Arsenic 35 - 45 mg/kg</p> <p>Concentration:</p> <p>Cadmium <1.8 mg/kg</p> <p>Concentration:</p> <p>Chromium 40 - 60 mg/kg</p> <p>Concentration:</p> <p>Lead Concentration: <150 mg/kg</p> <p>Nickel 30 - 45 mg/kg</p> <p>Concentration:</p>	A14SE (E)	713	6	525000 213000
	<p>BGS Estimated Soil Chemistry</p> <p>Source: British Geological Survey, National Geoscience Information Service</p> <p>Soil Sample Type: Rural Soil</p> <p>Arsenic 15 - 25 mg/kg</p> <p>Concentration:</p> <p>Cadmium <1.8 mg/kg</p> <p>Concentration:</p> <p>Chromium 60 - 90 mg/kg</p> <p>Concentration:</p> <p>Lead Concentration: <150 mg/kg</p> <p>Nickel 15 - 30 mg/kg</p> <p>Concentration:</p>	A7SW (SW)	725	6	523397 212204

Map ID	Details	Quadrant Reference (Compass Direction)	Estimated Distance From Site	Contact	NGR
	<p>BGS Estimated Soil Chemistry</p> <p>Source: British Geological Survey, National Geoscience Information Service</p> <p>Soil Sample Type: Rural Soil</p> <p>Arsenic 15 - 25 mg/kg</p> <p>Concentration:</p> <p>Cadmium <1.8 mg/kg</p> <p>Concentration:</p> <p>Chromium 60 - 90 mg/kg</p> <p>Concentration:</p> <p>Lead Concentration: <150 mg/kg</p> <p>Nickel 15 - 30 mg/kg</p> <p>Concentration:</p>	A9NE (E)	746	6	525000 212783
	<p>BGS Estimated Soil Chemistry</p> <p>Source: British Geological Survey, National Geoscience Information Service</p> <p>Soil Sample Type: Rural Soil</p> <p>Arsenic <15 mg/kg</p> <p>Concentration:</p> <p>Cadmium <1.8 mg/kg</p> <p>Concentration:</p> <p>Chromium 60 - 90 mg/kg</p> <p>Concentration:</p> <p>Lead Concentration: <150 mg/kg</p> <p>Nickel 15 - 30 mg/kg</p> <p>Concentration:</p>	A17SW (NW)	829	6	523358 213563
	<p>BGS Estimated Soil Chemistry</p> <p>Source: British Geological Survey, National Geoscience Information Service</p> <p>Soil Sample Type: Rural Soil</p> <p>Arsenic 15 - 25 mg/kg</p> <p>Concentration:</p> <p>Cadmium <1.8 mg/kg</p> <p>Concentration:</p> <p>Chromium 60 - 90 mg/kg</p> <p>Concentration:</p> <p>Lead Concentration: <150 mg/kg</p> <p>Nickel 15 - 30 mg/kg</p> <p>Concentration:</p>	A4SW (SE)	888	6	524562 211799
	<p>BGS Estimated Soil Chemistry</p> <p>Source: British Geological Survey, National Geoscience Information Service</p> <p>Soil Sample Type: Rural Soil</p> <p>Arsenic <15 mg/kg</p> <p>Concentration:</p> <p>Cadmium <1.8 mg/kg</p> <p>Concentration:</p> <p>Chromium 60 - 90 mg/kg</p> <p>Concentration:</p> <p>Lead Concentration: <150 mg/kg</p> <p>Nickel 15 - 30 mg/kg</p> <p>Concentration:</p>	A18NW (N)	906	6	524120 214000
	<p>BGS Estimated Soil Chemistry</p> <p>Source: British Geological Survey, National Geoscience Information Service</p> <p>Soil Sample Type: Rural Soil</p> <p>Arsenic <15 mg/kg</p> <p>Concentration:</p> <p>Cadmium <1.8 mg/kg</p> <p>Concentration:</p> <p>Chromium 60 - 90 mg/kg</p> <p>Concentration:</p> <p>Lead Concentration: <150 mg/kg</p> <p>Nickel 15 - 30 mg/kg</p> <p>Concentration:</p>	A18NW (N)	907	6	524000 214000
	<p>BGS Estimated Soil Chemistry</p> <p>Source: British Geological Survey, National Geoscience Information Service</p> <p>Soil Sample Type: Rural Soil</p> <p>Arsenic <15 mg/kg</p> <p>Concentration:</p> <p>Cadmium <1.8 mg/kg</p> <p>Concentration:</p> <p>Chromium 60 - 90 mg/kg</p> <p>Concentration:</p> <p>Lead Concentration: <150 mg/kg</p> <p>Nickel 15 - 30 mg/kg</p> <p>Concentration:</p>	A11SE (W)	924	6	523103 212963

Map ID	Details	Quadrant Reference (Compass Direction)	Estimated Distance From Site	Contact	NGR
	<p>BGS Estimated Soil Chemistry</p> <p>Source: British Geological Survey, National Geoscience Information Service</p> <p>Soil Sample Type: Rural Soil</p> <p>Arsenic 15 - 25 mg/kg</p> <p>Concentration:</p> <p>Cadmium <1.8 mg/kg</p> <p>Concentration:</p> <p>Chromium 40 - 60 mg/kg</p> <p>Concentration:</p> <p>Lead Concentration: <150 mg/kg</p> <p>Nickel 15 - 30 mg/kg</p> <p>Concentration:</p>	A17SW (NW)	938	6	523439 213813
	<p>BGS Estimated Soil Chemistry</p> <p>Source: British Geological Survey, National Geoscience Information Service</p> <p>Soil Sample Type: Rural Soil</p> <p>Arsenic <15 mg/kg</p> <p>Concentration:</p> <p>Cadmium <1.8 mg/kg</p> <p>Concentration:</p> <p>Chromium 60 - 90 mg/kg</p> <p>Concentration:</p> <p>Lead Concentration: <150 mg/kg</p> <p>Nickel 15 - 30 mg/kg</p> <p>Concentration:</p>	A18NW (N)	945	6	523889 214027
	<p>BGS Estimated Soil Chemistry</p> <p>Source: British Geological Survey, National Geoscience Information Service</p> <p>Soil Sample Type: Rural Soil</p> <p>Arsenic 15 - 25 mg/kg</p> <p>Concentration:</p> <p>Cadmium <1.8 mg/kg</p> <p>Concentration:</p> <p>Chromium 60 - 90 mg/kg</p> <p>Concentration:</p> <p>Lead Concentration: <150 mg/kg</p> <p>Nickel 15 - 30 mg/kg</p> <p>Concentration:</p>	A18NW (N)	955	6	524120 214046
	<p>BGS Estimated Soil Chemistry</p> <p>Source: British Geological Survey, National Geoscience Information Service</p> <p>Soil Sample Type: Rural Soil</p> <p>Arsenic 15 - 25 mg/kg</p> <p>Concentration:</p> <p>Cadmium <1.8 mg/kg</p> <p>Concentration:</p> <p>Chromium 60 - 90 mg/kg</p> <p>Concentration:</p> <p>Lead Concentration: <150 mg/kg</p> <p>Nickel 15 - 30 mg/kg</p> <p>Concentration:</p>	A11SE (W)	970	6	523057 212964
	<p>BGS Estimated Soil Chemistry</p> <p>Source: British Geological Survey, National Geoscience Information Service</p> <p>Soil Sample Type: Rural Soil</p> <p>Arsenic <15 mg/kg</p> <p>Concentration:</p> <p>Cadmium <1.8 mg/kg</p> <p>Concentration:</p> <p>Chromium 60 - 90 mg/kg</p> <p>Concentration:</p> <p>Lead Concentration: <150 mg/kg</p> <p>Nickel 15 - 30 mg/kg</p> <p>Concentration:</p>	A18NW (N)	971	6	524000 214064
	<p>BGS Estimated Soil Chemistry</p> <p>Source: British Geological Survey, National Geoscience Information Service</p> <p>Soil Sample Type: Rural Soil</p> <p>Arsenic 15 - 25 mg/kg</p> <p>Concentration:</p> <p>Cadmium <1.8 mg/kg</p> <p>Concentration:</p> <p>Chromium 60 - 90 mg/kg</p> <p>Concentration:</p> <p>Lead Concentration: <150 mg/kg</p> <p>Nickel 15 - 30 mg/kg</p> <p>Concentration:</p>	A11SE (W)	975	6	523053 212904

Map ID	Details	Quadrant Reference (Compass Direction)	Estimated Distance From Site	Contact	NGR
68	<p>BGS Recorded Mineral Sites</p> <p>Site Name: Twentieth Mile Brick Works Location: , Twentieth Mile, Woodhall, Welwyn Garden City, Hertfordshire Source: British Geological Survey, National Geoscience Information Service Reference: 166125 Type: Opencast Status: Ceased Operator: Herts Gravel & Brickworks Ltd Operator Location: Herts Gravel & Brickworks Ltd, Howards Gate, Welwyn Garden City, Hertfordshire Periodic Type: Anglian Geology: Lowestoft Formation Commodity: Common Clay and Shale Positional Accuracy: Located by supplier to within 10m</p>	A3NW (S)	665	3	523862 211947
69	<p>BGS Recorded Mineral Sites</p> <p>Site Name: Attimore Hall Chalk Pit Location: , Welwyn Garden City, Hertfordshire Source: British Geological Survey, National Geoscience Information Service Reference: 168869 Type: Opencast Status: Ceased Operator: Unknown Operator Operator Location: Unknown Operator Periodic Type: Cretaceous Geology: White Chalk Subgroup Commodity: Chalk Positional Accuracy: Located by supplier to within 10m</p>	A14SE (E)	726	3	525006 213101
70	<p>BGS Recorded Mineral Sites</p> <p>Site Name: Twentieth Mile Brick Works Location: , Twentieth Mile, Woodhall, Welwyn Garden City, Hertfordshire Source: British Geological Survey, National Geoscience Information Service Reference: 166124 Type: Opencast Status: Ceased Operator: Herts Gravel & Brickworks Ltd Operator Location: Herts Gravel & Brickworks Ltd, Howards Gate, Welwyn Garden City, Hertfordshire Periodic Type: Anglian Geology: Lowestoft Formation Commodity: Common Clay and Shale Positional Accuracy: Located by supplier to within 10m</p>	A2NE (S)	734	3	523756 211907
71	<p>BGS Recorded Mineral Sites</p> <p>Site Name: Twentieth Mile Gravel Workings Location: , Twentieth Mile, Woodhall, Welwyn Garden City, Hertfordshire Source: British Geological Survey, National Geoscience Information Service Reference: 166126 Type: Opencast Status: Ceased Operator: Herts Gravel & Brickworks Ltd Operator Location: Herts Gravel & Brickworks Ltd, Howards Gate, Welwyn Garden City, Hertfordshire Periodic Type: Pleistocene Geology: Kesgrave Catchment Subgroup Commodity: Sand and Gravel Positional Accuracy: Located by supplier to within 10m</p>	A2SE (S)	842	3	523775 211787
72	<p>BGS Recorded Mineral Sites</p> <p>Site Name: Digswell Lodge Farm Chalk Pit Location: , Welwyn Garden City, Hertfordshire Source: British Geological Survey, National Geoscience Information Service Reference: 168859 Type: Opencast Status: Ceased Operator: Unknown Operator Operator Location: Unknown Operator Periodic Type: Cretaceous Geology: White Chalk Subgroup Commodity: Chalk Positional Accuracy: Located by supplier to within 10m</p>	A18NW (N)	856	3	524046 213950
	<p>BGS Measured Urban Soil Chemistry</p> <p>No data available</p>				
	<p>BGS Urban Soil Chemistry Averages</p> <p>No data available</p>				
	<p>Coal Mining Affected Areas</p> <p>In an area that might not be affected by coal mining</p>				

Map ID	Details	Quadrant Reference (Compass Direction)	Estimated Distance From Site	Contact	NGR
	Man-Made Mining Cavities Easting: 524000 Northing: 214000 Distance: 907 Quadrant Reference: A18 Quadrant Reference: NW Bearing Ref: N Cavity Type: Chalk Mining-Details Unknown Commodity: Chalk Solid Geology Detail: Chalk Group Superficial Geology No Details Detail:	A18NW (N)	907	7	524000 214000
	Natural Cavities Easting: 524210 Northing: 212590 Distance: 40 Quadrant Reference: A8 Quadrant Reference: NE Bearing Ref: S Cavity Type: Sinkhole x 1 Solid Geology Detail: Upper Chalk Formation Superficial Geology Glacial Sand & Gravel Detail:	A8NE (S)	40	7	524210 212590
	Natural Cavities Easting: 524260 Northing: 212750 Distance: 41 Quadrant Reference: A8 Quadrant Reference: NE Bearing Ref: SE Cavity Type: Sinkhole x 1 Solid Geology Detail: Upper Chalk Formation Superficial Geology Glacial Sand & Gravel Detail:	A8NE (SE)	41	7	524260 212750
	Natural Cavities Easting: 524320 Northing: 212960 Distance: 43 Quadrant Reference: A13 Quadrant Reference: SE Bearing Ref: NE Cavity Type: Sinkhole x 1 Solid Geology Detail: Upper Chalk Formation Superficial Geology Glacial Sand & Gravel Detail:	A13SE (NE)	43	7	524320 212960
	Natural Cavities Easting: 524240 Northing: 212660 Distance: 48 Quadrant Reference: A8 Quadrant Reference: NE Bearing Ref: SE Cavity Type: Sinkhole x 1 Solid Geology Detail: Upper Chalk Formation Superficial Geology Glacial Sand & Gravel, Glacial Till and morainic drift Detail:	A8NE (SE)	48	7	524240 212660
	Natural Cavities Easting: 524300 Northing: 212850 Distance: 53 Quadrant Reference: A13 Quadrant Reference: SE Bearing Ref: E Cavity Type: Sinkhole x 1 Solid Geology Detail: Upper Chalk Formation Superficial Geology Glacial Till and morainic drift Detail:	A13SE (E)	53	7	524300 212850
	Natural Cavities Easting: 524280 Northing: 212600 Distance: 104 Quadrant Reference: A8 Quadrant Reference: NE Bearing Ref: SE Cavity Type: Sinkhole x 1 Solid Geology Detail: Upper Chalk Formation Superficial Geology Glacial Sand & Gravel Detail:	A8NE (SE)	104	7	524280 212600

Map ID	Details	Quadrant Reference (Compass Direction)	Estimated Distance From Site	Contact	NGR
	<p>Natural Cavities</p> <p>Easting: 523910 Northing: 213100 Distance: 130 Quadrant Reference: A13 Quadrant Reference: SW Bearing Ref: NW Cavity Type: Sinkhole x 1 Solid Geology Detail: Upper Chalk Formation Superficial Geology: Glacial Till and morainic drift Detail:</p>	A13SW (NW)	130	7	523910 213100
	<p>Natural Cavities</p> <p>Easting: 523900 Northing: 212800 Distance: 145 Quadrant Reference: A8 Quadrant Reference: NW Bearing Ref: W Cavity Type: Sinkhole x 1 Solid Geology Detail: Upper Chalk Formation Superficial Geology: Glacial Till and morainic drift Detail:</p>	A8NW (W)	145	7	523900 212800
	<p>Natural Cavities</p> <p>Easting: 523890 Northing: 213120 Distance: 153 Quadrant Reference: A13 Quadrant Reference: SW Bearing Ref: NW Cavity Type: Sinkhole x 1 Solid Geology Detail: Upper Chalk Formation Superficial Geology: Glacial Till and morainic drift Detail:</p>	A13SW (NW)	153	7	523890 213120
	<p>Natural Cavities</p> <p>Easting: 523840 Northing: 212770 Distance: 206 Quadrant Reference: A8 Quadrant Reference: NW Bearing Ref: W Cavity Type: Sinkhole x 1 Solid Geology Detail: Upper Chalk Formation Superficial Geology: Glacial Till and morainic drift Detail:</p>	A8NW (W)	206	7	523840 212770
	<p>Natural Cavities</p> <p>Easting: 523800 Northing: 212700 Distance: 225 Quadrant Reference: A7 Quadrant Reference: NE Bearing Ref: SW Cavity Type: Solution Pipe Solid Geology Detail: Upper Chalk Formation Superficial Geology: Glacial Till and morainic drift Detail:</p>	A7NE (SW)	225	7	523800 212700
	<p>Natural Cavities</p> <p>Easting: 523830 Northing: 213260 Distance: 268 Quadrant Reference: A13 Quadrant Reference: NW Bearing Ref: NW Cavity Type: Sinkhole x 1 Solid Geology Detail: Upper Chalk Formation Superficial Geology: Glacial Till and morainic drift Detail:</p>	A13NW (NW)	268	7	523830 213260
	<p>Natural Cavities</p> <p>Easting: 524630 Northing: 213160 Distance: 378 Quadrant Reference: A14 Quadrant Reference: SW Bearing Ref: NE Cavity Type: Sinkhole x 1 Solid Geology Detail: Upper Chalk Formation Superficial Geology: Glacial Sand & Gravel Detail:</p>	A14SW (NE)	378	7	524630 213160

Map ID	Details	Quadrant Reference (Compass Direction)	Estimated Distance From Site	Contact	NGR
	<p>Natural Cavities</p> <p>Easting: 524660 Northing: 213300 Distance: 474 Quadrant Reference: A14 Quadrant Reference: NW Bearing Ref: NE Cavity Type: Sinkhole x 1 Solid Geology Detail: Upper Chalk Formation Superficial Geology: Glacial Sand & Gravel Detail:</p>	A14NW (NE)	474	7	524660 213300
	<p>Natural Cavities</p> <p>Easting: 524810 Northing: 212900 Distance: 533 Quadrant Reference: A14 Quadrant Reference: SW Bearing Ref: E Cavity Type: Sinkhole x 1 Solid Geology Detail: Upper Chalk Formation Superficial Geology: Glacial Sand & Gravel Detail:</p>	A14SW (E)	533	7	524810 212900
	<p>Natural Cavities</p> <p>Easting: 524830 Northing: 212960 Distance: 545 Quadrant Reference: A14 Quadrant Reference: SE Bearing Ref: E Cavity Type: Sinkhole x 1 Solid Geology Detail: Upper Chalk Formation Superficial Geology: Glacial Sand & Gravel Detail:</p>	A14SE (E)	545	7	524830 212960
	<p>Natural Cavities</p> <p>Easting: 524860 Northing: 212950 Distance: 576 Quadrant Reference: A14 Quadrant Reference: SE Bearing Ref: E Cavity Type: Sinkhole x 1 Solid Geology Detail: Upper Chalk Formation Superficial Geology: Glacial Sand & Gravel Detail:</p>	A14SE (E)	576	7	524860 212950
	<p>Natural Cavities</p> <p>Easting: 524900 Northing: 212980 Distance: 614 Quadrant Reference: A14 Quadrant Reference: SE Bearing Ref: E Cavity Type: Sinkhole x 1 Solid Geology Detail: Upper Chalk Formation Superficial Geology: Glacial Sand & Gravel Detail:</p>	A14SE (E)	614	7	524900 212980
	<p>Natural Cavities</p> <p>Easting: 524890 Northing: 213120 Distance: 615 Quadrant Reference: A14 Quadrant Reference: SE Bearing Ref: E Cavity Type: Sinkhole x 1 Solid Geology Detail: Upper Chalk Formation Superficial Geology: Glacial Sand & Gravel Detail:</p>	A14SE (E)	615	7	524890 213120
	<p>Natural Cavities</p> <p>Easting: 524920 Northing: 212950 Distance: 635 Quadrant Reference: A14 Quadrant Reference: SE Bearing Ref: E Cavity Type: Sinkhole x 1 Solid Geology Detail: Upper Chalk Formation Superficial Geology: Glacial Sand & Gravel Detail:</p>	A14SE (E)	635	7	524920 212950

Map ID	Details	Quadrant Reference (Compass Direction)	Estimated Distance From Site	Contact	NGR
	<p>Natural Cavities</p> <p>Easting: 524970 Northing: 212840 Distance: 702 Quadrant Reference: A9 Quadrant Reference: NE Bearing Ref: E Cavity Type: Sinkhole x 1 Solid Geology Detail: Upper Chalk Formation Superficial Geology: Glacial Sand & Gravel Detail:</p>	A9NE (E)	702	7	524970 212840
	<p>Natural Cavities</p> <p>Easting: 525020 Northing: 213320 Distance: 800 Quadrant Reference: A14 Quadrant Reference: NE Bearing Ref: NE Cavity Type: Sinkhole x 1 Solid Geology Detail: Upper Chalk Formation Superficial Geology: Glacial Sand & Gravel Detail:</p>	A14NE (NE)	800	7	525020 213320
	<p>Natural Cavities</p> <p>Easting: 525100 Northing: 212940 Distance: 816 Quadrant Reference: A14 Quadrant Reference: SE Bearing Ref: E Cavity Type: Sinkhole x 1 Solid Geology Detail: Upper Chalk Formation Superficial Geology: Glacial sand Detail:</p>	A14SE (E)	816	7	525100 212940
	<p>Natural Cavities</p> <p>Easting: 524940 Northing: 213520 Distance: 830 Quadrant Reference: A19 Quadrant Reference: SE Bearing Ref: NE Cavity Type: Sinkhole x 1 Solid Geology Detail: Upper Chalk Formation Superficial Geology: Glacial Sand & Gravel Detail:</p>	A19SE (NE)	830	7	524940 213520
	<p>Natural Cavities</p> <p>Easting: 524900 Northing: 213580 Distance: 837 Quadrant Reference: A19 Quadrant Reference: SE Bearing Ref: NE Cavity Type: Sinkhole x 1 Solid Geology Detail: Upper Chalk Formation Superficial Geology: Glacial Sand & Gravel Detail:</p>	A19SE (NE)	837	7	524900 213580
	<p>Natural Cavities</p> <p>Easting: 524800 Northing: 213700 Distance: 858 Quadrant Reference: A19 Quadrant Reference: SW Bearing Ref: NE Cavity Type: Sinkhole x 1, Solution Pipe x 1 Solid Geology Detail: Upper Chalk Formation Superficial Geology: Glacial Sand & Gravel Detail:</p>	A19SW (NE)	858	7	524800 213700
	<p>Natural Cavities</p> <p>Easting: 525180 Northing: 213030 Distance: 894 Quadrant Reference: A15 Quadrant Reference: SW Bearing Ref: E Cavity Type: Sinkhole x 1 Solid Geology Detail: Upper Chalk Formation Superficial Geology: Glacial Sand & Gravel Detail:</p>	A15SW (E)	894	7	525180 213030

Map ID	Details	Quadrant Reference (Compass Direction)	Estimated Distance From Site	Contact	NGR
	<p>Natural Cavities</p> <p>Easting: 523860 Northing: 213980 Distance: 904 Quadrant Reference: A18 Quadrant Reference: NW Bearing Ref: N Cavity Type: Sinkhole x 1 Solid Geology Detail: Lambeth Group, Upper Chalk Formation Superficial Geology No Details Detail:</p>	A18NW (N)	904	7	523860 213980
	<p>Natural Cavities</p> <p>Easting: 525200 Northing: 212820 Distance: 931 Quadrant Reference: A10 Quadrant Reference: NW Bearing Ref: E Cavity Type: Sinkhole x 1 Solid Geology Detail: Upper Chalk Formation Superficial Geology Glacial sand Detail:</p>	A10NW (E)	931	7	525200 212820
	<p>Natural Cavities</p> <p>Easting: 524600 Northing: 211770 Distance: 931 Quadrant Reference: A4 Quadrant Reference: SW Bearing Ref: SE Cavity Type: Sinkhole x 1 Solid Geology Detail: Upper Chalk Formation Superficial Geology Glacial Till and morainic drift, River terrace deposits Detail:</p>	A4SW (SE)	931	7	524600 211770
	<p>Natural Cavities</p> <p>Easting: 524060 Northing: 214040 Distance: 946 Quadrant Reference: A18 Quadrant Reference: NW Bearing Ref: N Cavity Type: Sinkhole x 1 Solid Geology Detail: Upper Chalk Formation Superficial Geology Glacial Till and morainic drift Detail:</p>	A18NW (N)	946	7	524060 214040
	<p>Natural Cavities</p> <p>Easting: 525240 Northing: 213200 Distance: 974 Quadrant Reference: A15 Quadrant Reference: NW Bearing Ref: E Cavity Type: Sinkhole x 1 Solid Geology Detail: Upper Chalk Formation Superficial Geology Glacial Sand & Gravel Detail:</p>	A15NW (E)	974	7	525240 213200
	<p>Natural Cavities</p> <p>Easting: 525260 Northing: 213180 Distance: 990 Quadrant Reference: A15 Quadrant Reference: SW Bearing Ref: E Cavity Type: Sinkhole x 1 Solid Geology Detail: Upper Chalk Formation Superficial Geology Glacial Sand & Gravel Detail:</p>	A15SW (E)	990	7	525260 213180
	<p>Natural Cavities</p> <p>Easting: 525280 Northing: 212930 Distance: 996 Quadrant Reference: A15 Quadrant Reference: SW Bearing Ref: E Cavity Type: Sinkhole x 1 Solid Geology Detail: Upper Chalk Formation Superficial Geology Glacial sand Detail:</p>	A15SW (E)	996	7	525280 212930

Map ID	Details	Quadrant Reference (Compass Direction)	Estimated Distance From Site	Contact	NGR
	Natural Cavities Easting: 523010 Northing: 212520 Distance: 999 Quadrant Reference: A6 Quadrant Reference: NE Bearing Ref: W Cavity Type: Sinkhole x 1 Solid Geology Detail: Upper Chalk Formation Superficial Geology: Glacial Till and morainic drift Detail:	A6NE (W)	999	7	523010 212520
	Non Coal Mining Areas of Great Britain Risk: Rare Source: British Geological Survey, National Geoscience Information Service	A8NW (SE)	0	3	524120 212842
	Non Coal Mining Areas of Great Britain Risk: Highly Unlikely Source: British Geological Survey, National Geoscience Information Service	A13NW (NW)	229	3	523901 213275
	Potential for Collapsible Ground Stability Hazards Hazard Potential: Very Low Source: British Geological Survey, National Geoscience Information Service	A8NW (SE)	0	3	524120 212842
	Potential for Compressible Ground Stability Hazards Hazard Potential: No Hazard Source: British Geological Survey, National Geoscience Information Service	A8NW (SE)	0	3	524120 212842
	Potential for Ground Dissolution Stability Hazards Hazard Potential: No Hazard Source: British Geological Survey, National Geoscience Information Service	A13SW (W)	0	3	524017 212859
	Potential for Ground Dissolution Stability Hazards Hazard Potential: Low Source: British Geological Survey, National Geoscience Information Service	A13SE (NE)	0	3	524216 212998
	Potential for Ground Dissolution Stability Hazards Hazard Potential: Very Low Source: British Geological Survey, National Geoscience Information Service	A8NW (SE)	0	3	524120 212842
	Potential for Ground Dissolution Stability Hazards Hazard Potential: Very Low Source: British Geological Survey, National Geoscience Information Service	A13SE (N)	6	3	524154 213060
	Potential for Ground Dissolution Stability Hazards Hazard Potential: Very Low Source: British Geological Survey, National Geoscience Information Service	A13NW (N)	218	3	523964 213298
	Potential for Ground Dissolution Stability Hazards Hazard Potential: Very Low Source: British Geological Survey, National Geoscience Information Service	A8SW (SW)	234	3	523835 212438
	Potential for Ground Dissolution Stability Hazards Hazard Potential: Low Source: British Geological Survey, National Geoscience Information Service	A13NW (NW)	237	3	523851 213244
	Potential for Ground Dissolution Stability Hazards Hazard Potential: Moderate Source: British Geological Survey, National Geoscience Information Service	A13NW (NW)	241	3	523883 213276
	Potential for Landslide Ground Stability Hazards Hazard Potential: Very Low Source: British Geological Survey, National Geoscience Information Service	A8NW (SE)	0	3	524120 212842
	Potential for Running Sand Ground Stability Hazards Hazard Potential: Very Low Source: British Geological Survey, National Geoscience Information Service	A13SW (W)	0	3	524017 212859
	Potential for Running Sand Ground Stability Hazards Hazard Potential: No Hazard Source: British Geological Survey, National Geoscience Information Service	A8NW (SE)	0	3	524120 212842
	Potential for Running Sand Ground Stability Hazards Hazard Potential: No Hazard Source: British Geological Survey, National Geoscience Information Service	A8SW (SW)	234	3	523835 212438
	Potential for Shrinking or Swelling Clay Ground Stability Hazards Hazard Potential: No Hazard Source: British Geological Survey, National Geoscience Information Service	A8NW (SE)	0	3	524120 212842
	Potential for Shrinking or Swelling Clay Ground Stability Hazards Hazard Potential: Low Source: British Geological Survey, National Geoscience Information Service	A13SW (W)	0	3	524017 212859

Map ID	Details	Quadrant Reference (Compass Direction)	Estimated Distance From Site	Contact	NGR
	<p>Potential for Shrinking or Swelling Clay Ground Stability Hazards</p> <p>Hazard Potential: No Hazard Source: British Geological Survey, National Geoscience Information Service</p>	A8SW (SW)	234	3	523835 212438
	<p>Radon Potential - Radon Protection Measures</p> <p>Protection Measure: No radon protective measures are necessary in the construction of new dwellings or extensions Source: British Geological Survey, National Geoscience Information Service</p>	A8NW (SE)	0	3	524120 212842
	<p>Radon Potential - Radon Affected Areas</p> <p>Affected Area: The property is in a lower probability radon area, as less than 1% of homes are above the action level Source: British Geological Survey, National Geoscience Information Service</p>	A8NW (SE)	0	3	524120 212842

Map ID	Details	Quadrant Reference (Compass Direction)	Estimated Distance From Site	Contact	NGR
73	<p>Contemporary Trade Directory Entries</p> <p>Name: Cereal Partners Location: 2, Albany Place, 28, Bridge Road East, Welwyn Garden City, Hertfordshire, AL7 1RR Classification: Food Products - Manufacturers Status: Active Positional Accuracy: Automatically positioned to the address</p>	A13SE (NE)	0	-	524215 212958
74	<p>Contemporary Trade Directory Entries</p> <p>Name: E C Motors Location: Broadwater Rd, Welwyn Garden City, Hertfordshire, AL7 3BQ Classification: Garage Services Status: Inactive Positional Accuracy: Manually positioned to the road within the address or location</p>	A8NE (SE)	11	-	524225 212738
75	<p>Contemporary Trade Directory Entries</p> <p>Name: Moorlands Motor Company Location: 17 Broadwater Rd, Welwyn Garden City, Hertfordshire, AL7 3BQ Classification: Car Dealers - Used Status: Inactive Positional Accuracy: Manually positioned to the road within the address or location</p>	A8NE (SE)	11	-	524236 212777
75	<p>Contemporary Trade Directory Entries</p> <p>Name: Supertyres Location: 13-15 Broadwater Rd, Welwyn Garden City, Hertfordshire, AL7 3BQ Classification: Mot Testing Centres Status: Inactive Positional Accuracy: Manually positioned to the address or location</p>	A8NE (E)	45	-	524280 212808
75	<p>Contemporary Trade Directory Entries</p> <p>Name: Super Tyres Motorist Centre Location: 17, Broadwater Road, Welwyn Garden City, Hertfordshire, AL7 3BQ Classification: Tyre Dealers Status: Inactive Positional Accuracy: Automatically positioned to the address</p>	A8NE (SE)	48	-	524272 212766
75	<p>Contemporary Trade Directory Entries</p> <p>Name: Supertyres Mot Ltd Location: 17, Broadwater Road, Welwyn Garden City, Hertfordshire, AL7 3BQ Classification: Mot Testing Centres Status: Inactive Positional Accuracy: Automatically positioned to the address</p>	A8NE (SE)	48	-	524272 212766
75	<p>Contemporary Trade Directory Entries</p> <p>Name: Adams Autocare Location: Unit 10, Broad Court, Broadwater Rd, Welwyn Garden City, Hertfordshire, AL7 3BQ Classification: Garage Services Status: Active Positional Accuracy: Manually positioned within the geographical locality</p>	A8NE (SE)	50	-	524266 212741
76	<p>Contemporary Trade Directory Entries</p> <p>Name: Super Tyres Motorists Centre Location: Newton House, 23a, Broadwater Road, Welwyn Garden City, Hertfordshire, AL7 3BQ Classification: Tyre Dealers Status: Active Positional Accuracy: Automatically positioned to the address</p>	A8NE (SE)	92	-	524298 212701
76	<p>Contemporary Trade Directory Entries</p> <p>Name: Ridge Engineering Co Ltd Location: 23a Broadwater Rd, Welwyn Garden City, Hertfordshire, AL7 3AU Classification: Electrical Engineers Status: Inactive Positional Accuracy: Manually positioned to the address or location</p>	A8NE (SE)	92	-	524298 212700
76	<p>Contemporary Trade Directory Entries</p> <p>Name: Supertyres Motorists Centre Location: Newton House, 23a, Broadwater Road, Welwyn Garden City, Hertfordshire, AL7 3BQ Classification: Garage Services Status: Active Positional Accuracy: Automatically positioned to the address</p>	A8NE (SE)	92	-	524298 212701
77	<p>Contemporary Trade Directory Entries</p> <p>Name: Cephalon Location: Albany Place, Hyde Way, Welwyn Garden City, Hertfordshire, AL7 3BT Classification: Pharmaceutical Manufacturers & Distributors Status: Active Positional Accuracy: Automatically positioned to the address</p>	A13SE (E)	92	-	524352 212890

Map ID	Details	Quadrant Reference (Compass Direction)	Estimated Distance From Site	Contact	NGR
78	<p>Contemporary Trade Directory Entries</p> <p>Name: Lemsford Metal Products (1982) Ltd Location: 24, Hyde Way, Welwyn Garden City, Hertfordshire, AL7 3UQ Classification: Sheet Metal Work Status: Active Positional Accuracy: Automatically positioned to the address</p>	A8NE (E)	95	-	524322 212773
78	<p>Contemporary Trade Directory Entries</p> <p>Name: Cleamax Engineering Ltd Location: 24, Hyde Way, Welwyn Garden City, Hertfordshire, AL7 3UQ Classification: Engineering Machine Services Status: Active Positional Accuracy: Automatically positioned to the address</p>	A8NE (E)	95	-	524322 212773
79	<p>Contemporary Trade Directory Entries</p> <p>Name: Biopark Hertfordshire Location: Broadwater Road, Welwyn Garden City, Hertfordshire, AL7 3AX Classification: Laboratories Status: Inactive Positional Accuracy: Automatically positioned to the address</p>	A8SW (SW)	118	-	523946 212497
79	<p>Contemporary Trade Directory Entries</p> <p>Name: Biopark Hertfordshire Location: Broadwater Road, Welwyn Garden City, Hertfordshire, AL7 3AX Classification: Laboratories Status: Active Positional Accuracy: Automatically positioned to the address</p>	A8SW (SW)	118	-	523946 212497
80	<p>Contemporary Trade Directory Entries</p> <p>Name: Roche Products Ltd Location: 40 Broadwater Rd, Welwyn Garden City, Hertfordshire, AL7 3AY Classification: Pharmaceutical Manufacturers & Distributors Status: Inactive Positional Accuracy: Manually positioned to the road within the address or location</p>	A8SE (S)	120	-	524148 212478
80	<p>Contemporary Trade Directory Entries</p> <p>Name: Stafford Miller Ltd Location: Broadwater House, 45, Broadwater Road, Welwyn Garden City, Hertfordshire, AL7 3SP Classification: Pharmaceutical Manufacturers & Distributors Status: Inactive Positional Accuracy: Automatically positioned to the address</p>	A8SE (S)	149	-	524184 212447
81	<p>Contemporary Trade Directory Entries</p> <p>Name: Kwik-Fit Location: Unit A, Bridge Park, 27, Bridge Road East, Welwyn Garden City, Hertfordshire, AL7 1JE Classification: Tyre Dealers Status: Active Positional Accuracy: Automatically positioned to the address</p>	A13SE (NE)	125	-	524407 213034
81	<p>Contemporary Trade Directory Entries</p> <p>Name: Kwik-Fit Location: Unit A, Bridge Park, 27, Bridge Road East, Welwyn Garden City, Hertfordshire, AL7 1JE Classification: Tyre Dealers Status: Inactive Positional Accuracy: Automatically positioned to the address</p>	A13SE (NE)	125	-	524407 213034
81	<p>Contemporary Trade Directory Entries</p> <p>Name: National Tyres And Autocare Location: Unit C, Bridge Park, 27, Bridge Road East, Welwyn Garden City, Hertfordshire, AL7 1JE Classification: Tyre Dealers Status: Active Positional Accuracy: Automatically positioned to the address</p>	A13SE (NE)	148	-	524434 213020
82	<p>Contemporary Trade Directory Entries</p> <p>Name: Tracy'S French Polishing Location: 26, Bridge Road East, Welwyn Garden City, Hertfordshire, AL7 1HL Classification: French Polishing Status: Active Positional Accuracy: Automatically positioned to the address</p>	A13SE (E)	129	-	524408 212958
82	<p>Contemporary Trade Directory Entries</p> <p>Name: Elan Graphic Solutions Ltd Location: 26, Bridge Road East, Welwyn Garden City, Hertfordshire, AL7 1HL Classification: Printing Engineering Services Status: Inactive Positional Accuracy: Automatically positioned to the address</p>	A13SE (E)	133	-	524413 212957

Map ID	Details	Quadrant Reference (Compass Direction)	Estimated Distance From Site	Contact	NGR
82	<p>Contemporary Trade Directory Entries</p> <p>Name: Atford Location: 26, Bridge Road East, Welwyn Garden City, Hertfordshire, AL7 1HL Classification: Engine Manufacturers & Distributors Status: Inactive Positional Accuracy: Automatically positioned to the address</p>	A13SE (E)	133	-	524413 212957
83	<p>Contemporary Trade Directory Entries</p> <p>Name: Shopmobility Location: Unit 53a, The Howard Centre, Howardsgate, Welwyn Garden City, Hertfordshire, AL8 6HA Classification: Disability Equipment - Manufacturers & Suppliers Status: Active Positional Accuracy: Automatically positioned to the address</p>	A13SW (W)	130	-	523898 212920
83	<p>Contemporary Trade Directory Entries</p> <p>Name: The Curtain Co Location: Unit 45, The Howard Centre, Howardsgate, Welwyn Garden City, Hertfordshire, AL8 6HA Classification: Blinds, Awnings & Canopies Status: Inactive Positional Accuracy: Automatically positioned to the address</p>	A13SW (W)	130	-	523898 212920
83	<p>Contemporary Trade Directory Entries</p> <p>Name: Bonusprint Location: Unit 30, The Howard Centre, Howardsgate, Welwyn Garden City, Hertfordshire, AL8 6HA Classification: Photographic Processors Status: Inactive Positional Accuracy: Automatically positioned to the address</p>	A13SW (W)	130	-	523898 212920
83	<p>Contemporary Trade Directory Entries</p> <p>Name: Kall Kwik Location: 36b, Howardsgate, Welwyn Garden City, Hertfordshire, AL8 6BJ Classification: Printers Status: Active Positional Accuracy: Automatically positioned to the address</p>	A13SW (W)	130	-	523898 212920
83	<p>Contemporary Trade Directory Entries</p> <p>Name: Shopmobility Location: Unit 53A, The Howard Centre, Howardsgate, Welwyn Garden City, Hertfordshire, AL8 6HA Classification: Disability Equipment - Manufacturers & Suppliers Status: Inactive Positional Accuracy: Automatically positioned to the address</p>	A13SW (W)	130	-	523898 212920
83	<p>Contemporary Trade Directory Entries</p> <p>Name: Prontaprint Location: 18, Howardsgate, Welwyn Garden City, Hertfordshire, AL8 6BQ Classification: Copying & Duplicating Services Status: Inactive Positional Accuracy: Automatically positioned to the address</p>	A13SW (W)	130	-	523898 212920
83	<p>Contemporary Trade Directory Entries</p> <p>Name: Sovereign Bus & Coach Co Location: Welwyn Garden City Bus Station, Howard Centre, Welwyn Garden City, Hertfordshire, AL8 6ER Classification: Bus & Coach Operators & Stations Status: Inactive Positional Accuracy: Manually positioned to the address or location</p>	A13SW (W)	130	-	523898 212920
84	<p>Contemporary Trade Directory Entries</p> <p>Name: Presswork Location: Unit 23-24, Peartree Farm, Peartree Lane, Welwyn Garden City, Hertfordshire, AL7 3UW Classification: Printers Status: Inactive Positional Accuracy: Automatically positioned to the address</p>	A8NE (SE)	130	-	524338 212702
84	<p>Contemporary Trade Directory Entries</p> <p>Name: Jj Engineering (Uk) Ltd Location: Unit 19/20, Peartree Farm, Peartree Lane, Welwyn Garden City, Hertfordshire, AL7 3UW Classification: Precision Engineers Status: Inactive Positional Accuracy: Manually positioned to the address or location</p>	A8NE (SE)	130	-	524331 212679

Map ID	Details	Quadrant Reference (Compass Direction)	Estimated Distance From Site	Contact	NGR
84	<p>Contemporary Trade Directory Entries</p> <p>Name: Prompt Fire Protection Location: Unit 25, Peartree Farm, Peartree Lane, Welwyn Garden City, Hertfordshire, AL7 3UW Classification: Firefighting Equipment Status: Active Positional Accuracy: Automatically positioned to the address</p>	A8NE (SE)	141	-	524348 212698
84	<p>Contemporary Trade Directory Entries</p> <p>Name: Drake Electronics Ltd Location: 26-28, Hyde Way, Welwyn Garden City, Hertfordshire, AL7 3UQ Classification: Radio Communication Equipment Status: Inactive Positional Accuracy: Automatically positioned to the address</p>	A8NE (E)	147	-	524367 212740
84	<p>Contemporary Trade Directory Entries</p> <p>Name: A C Precision Location: Unit 26, Peartree Farm, Peartree Lane, Welwyn Garden City, Hertfordshire, AL7 3UW Classification: Precision Engineers Status: Inactive Positional Accuracy: Automatically positioned to the address</p>	A8NE (SE)	148	-	524355 212696
84	<p>Contemporary Trade Directory Entries</p> <p>Name: Peartree Clutch & Engine Centre Ltd Location: Unit 1, Peartree Farm, Peartree Lane, Welwyn Garden City, Hertfordshire, AL7 3UW Classification: Garage Services Status: Active Positional Accuracy: Automatically positioned to the address</p>	A8NE (SE)	188	-	524392 212680
84	<p>Contemporary Trade Directory Entries</p> <p>Name: G V A Engineering Co Ltd Location: Unit 1, Peartree Farm, Peartree Lane, Welwyn Garden City, Hertfordshire, AL7 3UW Classification: Precision Engineers Status: Inactive Positional Accuracy: Automatically positioned to the address</p>	A8NE (SE)	188	-	524392 212680
84	<p>Contemporary Trade Directory Entries</p> <p>Name: Peartree Welding Centre Location: Unit 2, Peartree Farm, Peartree Lane, Welwyn Garden City, Hertfordshire, AL7 3UW Classification: Car Body Repairs Status: Active Positional Accuracy: Automatically positioned to the address</p>	A8NE (SE)	194	-	524398 212678
85	<p>Contemporary Trade Directory Entries</p> <p>Name: Pc Disposals Location: Bessemer House, Bessemer Road, Welwyn Garden City, Hertfordshire, AL7 1HJ Classification: Waste Disposal Services Status: Inactive Positional Accuracy: Automatically positioned to the address</p>	A13SE (NE)	150	-	524407 213097
86	<p>Contemporary Trade Directory Entries</p> <p>Name: L J Whiteman & Son Location: 27a, Hyde Way, Welwyn Garden City, Hertfordshire, AL7 3UQ Classification: Garage Services Status: Inactive Positional Accuracy: Automatically positioned to the address</p>	A13SE (E)	154	-	524407 212858
87	<p>Contemporary Trade Directory Entries</p> <p>Name: Imedco Ltd Location: 27, Hyde Way, Welwyn Garden City, Hertfordshire, AL7 3UQ Classification: Medical Equipment Manufacturers Status: Inactive Positional Accuracy: Automatically positioned to the address</p>	A8NE (E)	159	-	524406 212835
87	<p>Contemporary Trade Directory Entries</p> <p>Name: Welwyn Test Centre Location: 27, Hyde Way, Welwyn Garden City, Hertfordshire, AL7 3UQ Classification: Garage Services Status: Active Positional Accuracy: Automatically positioned to the address</p>	A8NE (E)	159	-	524406 212835
87	<p>Contemporary Trade Directory Entries</p> <p>Name: A1m Car Services Ltd Location: 29, Hyde Way, Welwyn Garden City, Hertfordshire, AL7 3UQ Classification: Garage Services Status: Active Positional Accuracy: Automatically positioned to the address</p>	A8NE (E)	167	-	524410 212817

Map ID	Details	Quadrant Reference (Compass Direction)	Estimated Distance From Site	Contact	NGR
88	<p>Contemporary Trade Directory Entries</p> <p>Name: Just Tyres Location: Unit E-F, Bridge Park, 27, Bridge Road East, Welwyn Garden City, Hertfordshire, AL7 1JE Classification: Tyre Dealers Status: Inactive Positional Accuracy: Automatically positioned in the proximity of the address</p>	A13SE (NE)	160	-	524446 213017
88	<p>Contemporary Trade Directory Entries</p> <p>Name: Babyland Location: Unit 6, Tewin Road Business Centre, Garden Court, Welwyn Garden City, Hertfordshire, AL7 1BH Classification: Children & Babywear - Manufacturers & Wholesalers Status: Inactive Positional Accuracy: Automatically positioned to the address</p>	A13SE (E)	191	-	524478 212988
88	<p>Contemporary Trade Directory Entries</p> <p>Name: Village Electrics Location: Unit 6, Tewin Road Business Centre, Garden Court, Welwyn Garden City, Hertfordshire, AL7 1BH Classification: Electrical Engineers Status: Inactive Positional Accuracy: Automatically positioned to the address</p>	A13SE (E)	191	-	524478 212988
89	<p>Contemporary Trade Directory Entries</p> <p>Name: Snappy Snaps Location: 59, Howardsgate, Welwyn Garden City, Hertfordshire, AL8 6BB Classification: Photographic Processors Status: Inactive Positional Accuracy: Automatically positioned to the address</p>	A13SW (NW)	163	-	523864 212972
90	<p>Contemporary Trade Directory Entries</p> <p>Name: Advanced Diagnostic Systems Ltd Location: 19/21, Stonehills House, Stonehills, Welwyn Garden City, Hertfordshire, AL8 6NL Classification: Scientific Apparatus & Instruments - Manufacturers Status: Inactive Positional Accuracy: Manually positioned to the address or location</p>	A13SW (NW)	178	-	523848 212998
90	<p>Contemporary Trade Directory Entries</p> <p>Name: Amalgamated Chartered Surveyors Location: 51, Stonehills House, Stonehills, Welwyn Garden City, Hertfordshire, AL8 6NH Classification: Commercial Cleaning Services Status: Inactive Positional Accuracy: Manually positioned to the address or location</p>	A13SW (NW)	178	-	523848 212998
90	<p>Contemporary Trade Directory Entries</p> <p>Name: Sketchley Retail Ltd Location: 30, Stonehills, Welwyn Garden City, Hertfordshire, AL8 6PD Classification: Dry Cleaners Status: Inactive Positional Accuracy: Automatically positioned to the address</p>	A13SW (NW)	214	-	523813 213018
90	<p>Contemporary Trade Directory Entries</p> <p>Name: Supasnaps Location: 30 Stonehills, Welwyn Garden City, Hertfordshire, AL8 6PD Classification: Photographic Processors Status: Inactive Positional Accuracy: Manually positioned to the address or location</p>	A13SW (NW)	215	-	523812 213018
91	<p>Contemporary Trade Directory Entries</p> <p>Name: British Lead Mills Location: Peartree Lane, Welwyn Garden City, Hertfordshire, AL7 3UB Classification: Metal Industries - Primary Status: Inactive Positional Accuracy: Automatically positioned to the address</p>	A13SE (E)	189	-	524458 212910
92	<p>Contemporary Trade Directory Entries</p> <p>Name: Happy House Cleaners Location: 80, Broadwater Crescent, Welwyn Garden City, Hertfordshire, AL7 3TU Classification: Cleaning Services - Domestic Status: Active Positional Accuracy: Automatically positioned to the address</p>	A8SW (S)	199	-	523994 212396
93	<p>Contemporary Trade Directory Entries</p> <p>Name: Jack O'Neill Location: Unit 3, Peartree Farm, Peartree Lane, Welwyn Garden City, Hertfordshire, AL7 3UW Classification: Domestic Appliances - Servicing, Repairs & Parts Status: Inactive Positional Accuracy: Automatically positioned to the address</p>	A8NE (SE)	201	-	524405 212675

Map ID	Details	Quadrant Reference (Compass Direction)	Estimated Distance From Site	Contact	NGR
93	<p>Contemporary Trade Directory Entries</p> <p>Name: Aces Tyres Location: Unit 6, Peartree Farm, Peartree Lane, Welwyn Garden City, Hertfordshire, AL7 3UW Classification: Tyre Repairs & Retreading Status: Active Positional Accuracy: Automatically positioned to the address</p>	A8NE (SE)	224	-	524425 212666
93	<p>Contemporary Trade Directory Entries</p> <p>Name: A1 Services Location: Unit 6, Peartree Farm, Peartree Lane, Welwyn Garden City, Hertfordshire, AL7 3UW Classification: Garage Services Status: Inactive Positional Accuracy: Automatically positioned to the address</p>	A8NE (SE)	224	-	524425 212666
94	<p>Contemporary Trade Directory Entries</p> <p>Name: Auto Wiz Location: Unit 4, Tewin Road Business Centre, Garden Court, Welwyn Garden City, Hertfordshire, AL7 1BH Classification: Car Body Repairs Status: Active Positional Accuracy: Automatically positioned to the address</p>	A14SW (E)	207	-	524493 212979
94	<p>Contemporary Trade Directory Entries</p> <p>Name: Masters Fit Tyres Location: Unit 3, Tewin Road Business Centre, Garden Court, Welwyn Garden City, Hertfordshire, AL7 1BH Classification: Tyre Dealers Status: Active Positional Accuracy: Automatically positioned to the address</p>	A14SW (E)	216	-	524502 212978
94	<p>Contemporary Trade Directory Entries</p> <p>Name: Eastbridge Service Station Location: Bridge Road East, Welwyn Garden City, Hertfordshire, AL7 1LE Classification: Petrol Filling Stations - 24 Hour Status: Active Positional Accuracy: Manually positioned to the address or location</p>	A14SW (E)	220	-	524502 212956
94	<p>Contemporary Trade Directory Entries</p> <p>Name: Mark Tempest Auto Centre Ltd Location: Unit 1-2, Tewin Road Business Centre, Garden Court, Welwyn Garden City, Hertfordshire, AL7 1BH Classification: Garage Services Status: Active Positional Accuracy: Automatically positioned to the address</p>	A14SW (E)	232	-	524516 212966
95	<p>Contemporary Trade Directory Entries</p> <p>Name: Cypress Semiconductor Location: Gate House, Fretherne Road, Welwyn Garden City, Hertfordshire, AL8 6RD Classification: Electronic Component Manufacturers & Distributors Status: Inactive Positional Accuracy: Automatically positioned to the address</p>	A13SW (W)	212	-	523821 212873
95	<p>Contemporary Trade Directory Entries</p> <p>Name: Johnson Cleaners (Uk) Ltd Location: 43, Fretherne Road, Welwyn Garden City, Hertfordshire, AL8 6NS Classification: Dry Cleaners Status: Active Positional Accuracy: Automatically positioned to the address</p>	A13SW (W)	213	-	523819 212849
96	<p>Contemporary Trade Directory Entries</p> <p>Name: Pakex Uk Plc Location: Unit 1, Prime Point, Bessemer Road, Welwyn Garden City, Hertfordshire, AL7 1FE Classification: Cleaning Materials & Equipment Status: Active Positional Accuracy: Automatically positioned to the address</p>	A13NE (N)	213	-	524255 213245
96	<p>Contemporary Trade Directory Entries</p> <p>Name: Howdens Ltd Location: Unit 1, Prime Point, Bessemer Road, Welwyn Garden City, Hertfordshire, AL7 1FE Classification: Builders' Merchants Status: Inactive Positional Accuracy: Automatically positioned to the address</p>	A13NE (N)	213	-	524255 213245

Map ID	Details	Quadrant Reference (Compass Direction)	Estimated Distance From Site	Contact	NGR
96	<p>Contemporary Trade Directory Entries</p> <p>Name: Howdens Joinery Location: Unit 2, Prime Point, Bessemer Rd, Welwyn Garden City, Hertfordshire, AL7 1FE Classification: Joinery Manufacturers Status: Active Positional Accuracy: Manually positioned within the geographical locality</p>	A13NE (N)	213	-	524255 213245
97	<p>Contemporary Trade Directory Entries</p> <p>Name: Digitimer Ltd Location: 37, Hyde Way, Welwyn Garden City, Hertfordshire, AL7 3BE Classification: Medical Instruments - Manufacturers Status: Active Positional Accuracy: Automatically positioned to the address</p>	A8NE (E)	217	-	524456 212799
98	<p>Contemporary Trade Directory Entries</p> <p>Name: Tecmed Ltd Location: 32a Hyde Way, Welwyn Garden City, Hertfordshire, AL7 3AW Classification: Medical Instruments - Manufacturers Status: Inactive Positional Accuracy: Manually positioned to the address or location</p>	A8NE (E)	227	-	524442 212710
99	<p>Contemporary Trade Directory Entries</p> <p>Name: Welwyn Lighting Designs Ltd Location: Aquarius House, Bessemer Rd, Welwyn Garden City, Hertfordshire, AL7 1HH Classification: Lighting Manufacturers Status: Inactive Positional Accuracy: Manually positioned to the road within the address or location</p>	A13NE (NE)	243	-	524394 213232
100	<p>Contemporary Trade Directory Entries</p> <p>Name: Ats Euromaster Ltd Location: 17, Tewin Road, Welwyn Garden City, Hertfordshire, AL7 1BD Classification: Tyre Dealers Status: Active Positional Accuracy: Automatically positioned to the address</p>	A14SW (NE)	251	-	524528 213072
100	<p>Contemporary Trade Directory Entries</p> <p>Name: W.G.C Non Ferrous Metals Location: 17, Tewin Road, Welwyn Garden City, Hertfordshire, AL7 1BD Classification: Non-Ferrous Metals Status: Inactive Positional Accuracy: Manually positioned to the address or location</p>	A14SW (NE)	251	-	524528 213072
100	<p>Contemporary Trade Directory Entries</p> <p>Name: Duo Cars Location: Tewin Road, Welwyn Garden City, Hertfordshire, AL7 1BD Classification: Car Dealers - Used Status: Inactive Positional Accuracy: Automatically positioned to the address</p>	A14SW (NE)	279	-	524554 213084
100	<p>Contemporary Trade Directory Entries</p> <p>Name: Welwyn Car Centre Location: Tewin Rd, Welwyn Garden City, Hertfordshire, AL7 1BD Classification: Car Dealers - Used Status: Inactive Positional Accuracy: Manually positioned to the road within the address or location</p>	A14SW (NE)	288	-	524568 213064
101	<p>Contemporary Trade Directory Entries</p> <p>Name: Photo Imaging Centre Location: 44, Fretherne Road, Welwyn Garden City, Hertfordshire, AL8 6NU Classification: Photographic Processors Status: Inactive Positional Accuracy: Automatically positioned to the address</p>	A12SE (W)	257	-	523775 212859
102	<p>Contemporary Trade Directory Entries</p> <p>Name: Grace Foods Uk Ltd Location: Centra Park, Bessemer Road, Welwyn Garden City, Hertfordshire, AL7 1HT Classification: Frozen Food Processors & Distributors Status: Active Positional Accuracy: Automatically positioned to the address</p>	A13NE (NE)	275	-	524363 213280
102	<p>Contemporary Trade Directory Entries</p> <p>Name: Enco Products Ltd Location: Centra Park, Bessemer Road, Welwyn Garden City, Hertfordshire, AL7 1HT Classification: Distribution Services Status: Active Positional Accuracy: Automatically positioned to the address</p>	A13NE (NE)	275	-	524363 213280

Map ID	Details	Quadrant Reference (Compass Direction)	Estimated Distance From Site	Contact	NGR
103	<p>Contemporary Trade Directory Entries</p> <p>Name: Mixamate Holdings Ltd Location: Telephone Exchange, Wigmores, Welwyn Garden City, Hertfordshire, AL8 6PH Classification: Concrete & Mortar Ready Mixed Status: Inactive Positional Accuracy: Automatically positioned to the address</p>	A12SE (NW)	306	-	523723 213047
103	<p>Contemporary Trade Directory Entries</p> <p>Name: United Carpet Cleaning Masters Location: 9, Howardsgate, Welwyn Garden City, Hertfordshire, AL8 6AW Classification: Carpet, Curtain & Upholstery Cleaners Status: Inactive Positional Accuracy: Automatically positioned to the address</p>	A12SE (NW)	343	-	523685 213037
104	<p>Contemporary Trade Directory Entries</p> <p>Name: Jardak Services Location: Norton Building, Bridge Road East, Welwyn Garden City, Hertfordshire, AL7 1JR Classification: Commercial Cleaning Services Status: Active Positional Accuracy: Manually positioned within the geographical locality</p>	A14SW (E)	327	-	524609 212947
105	<p>Contemporary Trade Directory Entries</p> <p>Name: Hexacath (UK) Ltd Location: 7, Church Road, Welwyn Garden City, Hertfordshire, AL8 6NT Classification: Medical Equipment Manufacturers Status: Inactive Positional Accuracy: Automatically positioned to the address</p>	A7NE (W)	327	-	523714 212767
105	<p>Contemporary Trade Directory Entries</p> <p>Name: Tristar Motor Group Plc Location: 7, Church Road, Welwyn Garden City, Hertfordshire, AL8 6NT Classification: Car Dealers Status: Inactive Positional Accuracy: Automatically positioned to the address</p>	A7NE (W)	327	-	523714 212767
106	<p>Contemporary Trade Directory Entries</p> <p>Name: Hamamatsu Photonics (UK) Ltd Location: 10, Tewin Road, Welwyn Garden City, Hertfordshire, AL7 1BW Classification: Electronic Component Manufacturers & Distributors Status: Active Positional Accuracy: Automatically positioned to the address</p>	A14SW (NE)	331	-	524614 213051
106	<p>Contemporary Trade Directory Entries</p> <p>Name: Vosper Thornycroft Controls Ltd Location: 8, Tewin Road, Welwyn Garden City, Hertfordshire, AL7 1BW Classification: Control Panel Manufacturers Status: Inactive Positional Accuracy: Automatically positioned in the proximity of the address</p>	A14SW (NE)	341	-	524621 213068
107	<p>Contemporary Trade Directory Entries</p> <p>Name: Brig-Ayd Controls Ltd Location: Rear Of, 56, Bridge Road East, Welwyn Garden City, Hertfordshire, AL7 1BS Classification: Disability Equipment - Manufacturers & Suppliers Status: Active Positional Accuracy: Automatically positioned to the address</p>	A9NW (E)	333	-	524586 212834
107	<p>Contemporary Trade Directory Entries</p> <p>Name: Rotech Machines Ltd Location: 58a, Bridge Road East, WELWYN GARDEN CITY, Hertfordshire, AL7 1JU Classification: Printing Equipment Manufacturers Status: Active Positional Accuracy: Automatically positioned to the address</p>	A9NW (E)	343	-	524597 212834
107	<p>Contemporary Trade Directory Entries</p> <p>Name: Silverstream Engineering Location: 60 Bridge Road East, Welwyn Garden City, Hertfordshire, AL7 1JU Classification: Precision Engineers Status: Active Positional Accuracy: Manually positioned to the address or location</p>	A9NW (E)	354	-	524606 212825
108	<p>Contemporary Trade Directory Entries</p> <p>Name: Jardak Services Ltd Location: Welwyn Garden City, Hertfordshire, AL8 6WB Classification: Commercial Cleaning Services Status: Active Positional Accuracy: Automatically positioned to the address</p>	A14NW (NE)	349	-	524487 213299

Map ID	Details	Quadrant Reference (Compass Direction)	Estimated Distance From Site	Contact	NGR
109	<p>Contemporary Trade Directory Entries</p> <p>Name: Shindengen (Uk) Ltd Location: 12, Tewin Road, Welwyn Garden City, Hertfordshire, AL7 1BW Classification: Electronic Component Manufacturers & Distributors Status: Inactive Positional Accuracy: Automatically positioned to the address</p>	A14SW (NE)	351	-	524627 213085
109	<p>Contemporary Trade Directory Entries</p> <p>Name: Jardak Services Location: 14, Tewin Road, Welwyn Garden City, Hertfordshire, AL7 1BW Classification: Commercial Cleaning Services Status: Inactive Positional Accuracy: Automatically positioned to the address</p>	A14SW (NE)	352	-	524624 213100
109	<p>Contemporary Trade Directory Entries</p> <p>Name: Amerco Electrical Distributors Ltd Location: 18, Tewin Court, Welwyn Garden City, Hertfordshire, AL7 1AU Classification: Electrical Goods Sales, Manufacturers & Wholesalers Status: Inactive Positional Accuracy: Automatically positioned to the address</p>	A14SW (NE)	394	-	524667 213107
109	<p>Contemporary Trade Directory Entries</p> <p>Name: Lemsford Mill Controls Ltd Location: 16, Tewin Court, Welwyn Garden City, Hertfordshire, AL7 1AU Classification: Control Panels Status: Active Positional Accuracy: Automatically positioned to the address</p>	A14SW (NE)	414	-	524691 213091
110	<p>Contemporary Trade Directory Entries</p> <p>Name: R N H Engineers Location: 16, Creswick Court, Welwyn Garden City, Hertfordshire, AL7 3SX Classification: Engine Rebuilding & Reconditioning Status: Inactive Positional Accuracy: Automatically positioned to the address</p>	A8SW (S)	389	-	523945 212211
111	<p>Contemporary Trade Directory Entries</p> <p>Name: R I Sherwin & Son Ltd Location: 29, Broadwater Crescent, Welwyn Garden City, Hertfordshire, AL7 3TS Classification: Commercial Cleaning Services Status: Inactive Positional Accuracy: Automatically positioned to the address</p>	A8SW (S)	395	-	523878 212224
112	<p>Contemporary Trade Directory Entries</p> <p>Name: Moore Digital Solutions Location: 24, Ludwick Way, Welwyn Garden City, Hertfordshire, AL7 3QS Classification: Digital Printing Status: Inactive Positional Accuracy: Automatically positioned to the address</p>	A9NW (SE)	413	-	524598 212583
113	<p>Contemporary Trade Directory Entries</p> <p>Name: Easthill Faraday Ltd Location: Unit 1, Martinfield Business Centre, Martinfield, Welwyn Garden City, Hertfordshire, AL7 1HG Classification: Electrical Engineers Status: Active Positional Accuracy: Automatically positioned to the address</p>	A14SW (E)	448	-	524731 213058
113	<p>Contemporary Trade Directory Entries</p> <p>Name: Harpenden Engineering Services Ltd Location: 14, Tewin Court, Welwyn Garden City, Hertfordshire, AL7 1AU Classification: Machinery - Industrial & Commercial Status: Inactive Positional Accuracy: Automatically positioned to the address</p>	A14SW (E)	450	-	524729 213085
113	<p>Contemporary Trade Directory Entries</p> <p>Name: Finetech Medical Ltd Location: 13, Tewin Court, Welwyn Garden City, Hertfordshire, AL7 1AU Classification: Medical Equipment Manufacturers Status: Active Positional Accuracy: Automatically positioned to the address</p>	A14SW (E)	458	-	524735 213096
113	<p>Contemporary Trade Directory Entries</p> <p>Name: P H S Interclean Location: Unit 3, Martinfield Business Centre, Martinfield, Welwyn Garden City, Hertfordshire, AL7 1HG Classification: Carpet, Curtain & Upholstery Cleaners Status: Active Positional Accuracy: Automatically positioned to the address</p>	A14SW (E)	471	-	524751 213078

Map ID	Details	Quadrant Reference (Compass Direction)	Estimated Distance From Site	Contact	NGR
113	<p>Contemporary Trade Directory Entries</p> <p>Name: T & J Fire Ltd Location: Unit 5, Martinfield Business Centre, Martinfield, Welwyn Garden City, Hertfordshire, AL7 1HG Classification: Firefighting Equipment Status: Active Positional Accuracy: Automatically positioned to the address</p>	A14SW (E)	489	-	524767 213093
114	<p>Contemporary Trade Directory Entries</p> <p>Name: Clinical Hypnosis Location: 28, The Cloisters, Welwyn Garden City, Hertfordshire, AL8 6DX Classification: Engineers - General Status: Inactive Positional Accuracy: Automatically positioned to the address</p>	A7NE (SW)	452	-	523554 212607
115	<p>Contemporary Trade Directory Entries</p> <p>Name: Unicut Location: 5, Tewin Court, Welwyn Garden City, Hertfordshire, AL7 1AU Classification: Precision Engineers Status: Active Positional Accuracy: Automatically positioned to the address</p>	A14NW (NE)	452	-	524698 213188
115	<p>Contemporary Trade Directory Entries</p> <p>Name: Opella Location: 7, Tewin Court, Welwyn Garden City, Hertfordshire, AL7 1AU Classification: Valve Manufacturers & Suppliers Status: Inactive Positional Accuracy: Manually positioned to the address or location</p>	A14SW (NE)	464	-	524721 213164
115	<p>Contemporary Trade Directory Entries</p> <p>Name: Paksafe Location: 1, Tewin Court, Welwyn Garden City, Hertfordshire, AL7 1AU Classification: Pallets, Crates & Packing Cases Status: Inactive Positional Accuracy: Automatically positioned to the address</p>	A14NW (NE)	498	-	524740 213208
116	<p>Contemporary Trade Directory Entries</p> <p>Name: Commercial Body Fittings Ltd Location: 80, Bridge Road East, Welwyn Garden City, Hertfordshire, AL7 1JY Classification: Commercial Vehicle Bodybuilders & Repairers Status: Inactive Positional Accuracy: Automatically positioned to the address</p>	A9NW (E)	453	-	524692 212766
116	<p>Contemporary Trade Directory Entries</p> <p>Name: Saint-Gobain Abrasives Ltd Location: Bridge Rd East, Welwyn Garden City, Hertfordshire, AL7 1HZ Classification: Engineers - General Status: Inactive Positional Accuracy: Manually positioned to the road within the address or location</p>	A9NW (E)	455	-	524704 212802
117	<p>Contemporary Trade Directory Entries</p> <p>Name: I B M (Uk) Ltd Location: Rosanne House, Bridge Road, Welwyn Garden City, Hertfordshire, AL8 6UB Classification: Computer Manufacturers Status: Inactive Positional Accuracy: Automatically positioned to the address</p>	A12NE (NW)	460	-	523601 213228
118	<p>Contemporary Trade Directory Entries</p> <p>Name: Flowline Manufacturing Location: 58, Tewin Road, Welwyn Garden City, Hertfordshire, AL7 1BD Classification: Flow Measurement Systems - Manufacturers Status: Active Positional Accuracy: Automatically positioned to the address</p>	A14NW (NE)	472	-	524698 213238
118	<p>Contemporary Trade Directory Entries</p> <p>Name: Amp Air Conditioning Location: Blenheim House, Blenheim Court, Brownfields, Welwyn Garden City, Hertfordshire, AL7 1AD Classification: Air Conditioning & Refrigeration Contractors Status: Inactive Positional Accuracy: Automatically positioned to the address</p>	A14NW (NE)	510	-	524729 213260
118	<p>Contemporary Trade Directory Entries</p> <p>Name: F M Air Conditioning Location: Blenheim House, Blenheim Court, Brownfields, Welwyn Garden City, Hertfordshire, AL7 1AD Classification: Air Conditioning Equipment & Systems Status: Inactive Positional Accuracy: Automatically positioned to the address</p>	A14NW (NE)	510	-	524729 213260

Map ID	Details	Quadrant Reference (Compass Direction)	Estimated Distance From Site	Contact	NGR
119	<p>Contemporary Trade Directory Entries</p> <p>Name: Rogar Products Ltd Location: Unit 9/12, Tewin Court, Welwyn Garden City, Hertfordshire, AL7 1AU Classification: Packaging Materials Manufacturers & Suppliers Status: Inactive Positional Accuracy: Automatically positioned to the address</p>	A14SW (NE)	476	-	524749 213118
119	<p>Contemporary Trade Directory Entries</p> <p>Name: Hallgrove Garage Location: Unit 9-12, Tewin Court, Welwyn Garden City, Hertfordshire, AL7 1AU Classification: Mot Testing Centres Status: Active Positional Accuracy: Automatically positioned to the address</p>	A14SW (NE)	476	-	524749 213118
119	<p>Contemporary Trade Directory Entries</p> <p>Name: Lga Finishing Location: Unit 9,12, Tewin Ct, Welwyn Garden City, Hertfordshire, AL7 1AU Classification: Packaging Materials Manufacturers & Suppliers Status: Active Positional Accuracy: Manually positioned to the address or location</p>	A14SW (NE)	477	-	524749 213118
120	<p>Contemporary Trade Directory Entries</p> <p>Name: Chestminster Ltd Location: Bridgefields, Welwyn Garden City, Hertfordshire, AL7 1RX Classification: Road Haulage Services Status: Inactive Positional Accuracy: Automatically positioned to the address</p>	A14NW (NE)	478	-	524655 213313
121	<p>Contemporary Trade Directory Entries</p> <p>Name: L S Fabrications Ltd Location: Swallowfields, Welwyn Garden City, Hertfordshire, AL7 1JD Classification: Metal Products - Fabricated Status: Active Positional Accuracy: Manually positioned to the road within the address or location</p>	A14SW (E)	489	-	524758 212872
122	<p>Contemporary Trade Directory Entries</p> <p>Name: V S L Group Location: Unit 6, Martinfield Business Centre, Martinfield, WELWYN GARDEN CITY, Hertfordshire, AL7 1HG Classification: Telecommunications Equipment & Systems Status: Active Positional Accuracy: Automatically positioned to the address</p>	A14SW (E)	497	-	524774 213099
122	<p>Contemporary Trade Directory Entries</p> <p>Name: Stielow Ltd Location: Unit 7, Martinfield Business Centre, Martinfield, Welwyn Garden City, Hertfordshire, AL7 1HG Classification: Mailing Machines & Equipment Status: Inactive Positional Accuracy: Automatically positioned to the address</p>	A14SW (E)	507	-	524783 213106
122	<p>Contemporary Trade Directory Entries</p> <p>Name: Enterprise Support Services (UK) Ltd Location: Unit 9, Martinfield Business Centre, Martinfield, Welwyn Garden City, Hertfordshire, AL7 1HG Classification: Commercial Cleaning Services Status: Active Positional Accuracy: Automatically positioned to the address</p>	A14SW (E)	532	-	524814 213073
122	<p>Contemporary Trade Directory Entries</p> <p>Name: Hertfordshire Cleaning Products Ltd Location: Unit 10, Martinfield Business Centre, Martinfield, Welwyn Garden City, Hertfordshire, AL7 1HG Classification: Cleaning Materials & Equipment Status: Active Positional Accuracy: Automatically positioned to the address</p>	A14SW (E)	538	-	524821 213065
122	<p>Contemporary Trade Directory Entries</p> <p>Name: Kirby Location: Unit 10, Martinfield Business Centre, Martinfield, Welwyn Garden City, Hertfordshire, AL7 1HG Classification: Vacuum Cleaners - Sales & Service Status: Active Positional Accuracy: Automatically positioned to the address</p>	A14SW (E)	538	-	524821 213065
122	<p>Contemporary Trade Directory Entries</p> <p>Name: Gp Cleaning Products Location: Unit 10, Martinfield Business Centre, Martinfield, Welwyn Garden City, Hertfordshire, AL7 1HG Classification: Janitorial Equipment - Servicing & Repairs Status: Inactive Positional Accuracy: Automatically positioned to the address</p>	A14SW (E)	538	-	524821 213065

Map ID	Details	Quadrant Reference (Compass Direction)	Estimated Distance From Site	Contact	NGR
122	<p>Contemporary Trade Directory Entries</p> <p>Name: J D Whisker Location: Unit 4, Bridge Gate Centre, Martinfield, Welwyn Garden City, Hertfordshire, AL7 1JG Classification: Cycle Accessories, Manufacturers & Wholesalers Status: Inactive Positional Accuracy: Automatically positioned to the address</p>	A14SE (E)	539	-	524825 213029
122	<p>Contemporary Trade Directory Entries</p> <p>Name: Martin Woolman Ltd Location: Unit 12, Martinfield Business Centre, Martinfield, Welwyn Garden City, Hertfordshire, AL7 1HG Classification: Electronic Equipment - Manufacturers & Assemblers Status: Active Positional Accuracy: Automatically positioned to the address</p>	A14SE (E)	541	-	524826 213054
122	<p>Contemporary Trade Directory Entries</p> <p>Name: M B S Ltd Location: Unit 11, Martinfield Business Centre, Martinfield, Welwyn Garden City, Hertfordshire, AL7 1HG Classification: Electrical Engineers Status: Inactive Positional Accuracy: Automatically positioned to the address</p>	A14SE (E)	544	-	524828 213057
122	<p>Contemporary Trade Directory Entries</p> <p>Name: Lee Beesley Location: Unit 11, Martinfield Business Centre, Martinfield, Welwyn Garden City, Hertfordshire, AL7 1HG Classification: Electrical Engineers Status: Inactive Positional Accuracy: Automatically positioned to the address</p>	A14SE (E)	544	-	524828 213057
122	<p>Contemporary Trade Directory Entries</p> <p>Name: Agerus Enterprises Location: Unit 7, Bridge Gate Centre, Martinfield, Welwyn Garden City, Hertfordshire, AL7 1JG Classification: Perfume Suppliers Status: Inactive Positional Accuracy: Automatically positioned to the address</p>	A14SE (E)	560	-	524845 213048
123	<p>Contemporary Trade Directory Entries</p> <p>Name: Ge Transportation Systems Ltd Location: Inspira House, Martinfield, Welwyn Garden City, Hertfordshire, AL7 1GW Classification: Railway Equipment Manufacturers Status: Active Positional Accuracy: Automatically positioned to the address</p>	A14SW (E)	501	-	524785 212948
124	<p>Contemporary Trade Directory Entries</p> <p>Name: Sabre Industrial Products Ltd Location: Unit 19, Martinfield Business Centre, Martinfield, Welwyn Garden City, Hertfordshire, AL7 1HG Classification: Nuts, Bolts & Fixings Status: Active Positional Accuracy: Automatically positioned to the address</p>	A14SW (E)	502	-	524788 213027
124	<p>Contemporary Trade Directory Entries</p> <p>Name: Mpf Fasteners Ltd Location: Unit 20, Martinfield Business Centre, Martinfield, Welwyn Garden City, Hertfordshire, AL7 1HG Classification: Nuts, Bolts & Fixings Status: Active Positional Accuracy: Automatically positioned to the address</p>	A14SW (E)	509	-	524795 213019
125	<p>Contemporary Trade Directory Entries</p> <p>Name: Lancaster Land Rover Location: 73, Bridge Road East, Welwyn Garden City, Hertfordshire, AL7 1UT Classification: Car Dealers Status: Active Positional Accuracy: Automatically positioned to the address</p>	A9NW (E)	514	-	524771 212824
126	<p>Contemporary Trade Directory Entries</p> <p>Name: Isolation Solutions Location: Unit 1, Bridge Gate Centre, Martinfield, Welwyn Garden City, Hertfordshire, AL7 1JG Classification: Chemical Engineers Status: Inactive Positional Accuracy: Automatically positioned to the address</p>	A14SW (E)	518	-	524805 213010

Map ID	Details	Quadrant Reference (Compass Direction)	Estimated Distance From Site	Contact	NGR
126	<p>Contemporary Trade Directory Entries</p> <p>Name: Tm Robotics (Europe) Ltd Location: Unit 2, Bridge Gate Centre, Martinfield, Welwyn Garden City, Hertfordshire, AL7 1JG Classification: Automation Systems & Equipment Status: Active Positional Accuracy: Automatically positioned to the address</p>	A14SW (E)	526	-	524812 213017
126	<p>Contemporary Trade Directory Entries</p> <p>Name: Ht Consulting & Automation Location: Unit 3, Bridge Gate Centre, Martinfield, Welwyn Garden City, Hertfordshire, AL7 1JG Classification: Automation Systems & Equipment Status: Inactive Positional Accuracy: Automatically positioned to the address</p>	A14SW (E)	532	-	524818 213022
126	<p>Contemporary Trade Directory Entries</p> <p>Name: Kane (International) Ltd Location: Kane House, Bridge Gate Centre, Martinfield, Welwyn Garden City, Hertfordshire, AL7 1JG Classification: Electronic Equipment - Manufacturers & Assemblers Status: Active Positional Accuracy: Automatically positioned to the address</p>	A14SE (E)	546	-	524833 212985
126	<p>Contemporary Trade Directory Entries</p> <p>Name: Chapman Ventilation Ltd Location: Unit 9, Bridge Gate Centre, Martinfield, Welwyn Garden City, Hertfordshire, AL7 1JG Classification: Ventilators & Ventilation Systems Status: Inactive Positional Accuracy: Automatically positioned to the address</p>	A14SE (E)	568	-	524854 213008
126	<p>Contemporary Trade Directory Entries</p> <p>Name: Jarrards Ltd Location: Unit 8, Bridge Gate Centre, Martinfield, Welwyn Garden City, Hertfordshire, AL7 1JG Classification: Electrical Engineers Status: Active Positional Accuracy: Automatically positioned to the address</p>	A14SE (E)	577	-	524864 213015
127	<p>Contemporary Trade Directory Entries</p> <p>Name: B I Electronics Ltd Location: 82, Bridge Road East, WELWYN GARDEN CITY, Hertfordshire, AL7 1JY Classification: Electronic Equipment - Manufacturers & Assemblers Status: Inactive Positional Accuracy: Automatically positioned to the address</p>	A9NW (E)	539	-	524767 212713
128	<p>Contemporary Trade Directory Entries</p> <p>Name: Nvelope Rainscreen Systems Ltd Location: Unit 10 Blenheim Ct, Brownfields, Welwyn Garden City, Hertfordshire, AL7 1AD Classification: Cladding Suppliers & Installers Status: Active Positional Accuracy: Manually positioned to the address or location</p>	A14NW (NE)	548	-	524798 213198
128	<p>Contemporary Trade Directory Entries</p> <p>Name: F C Imaging Ltd Location: 7, Blenheim Court, Brownfields, Welwyn Garden City, Hertfordshire, AL7 1AD Classification: Photographic Equipment & Supplies - Wholesale Status: Inactive Positional Accuracy: Automatically positioned to the address</p>	A14SW (NE)	555	-	524817 213165
128	<p>Contemporary Trade Directory Entries</p> <p>Name: Zecare Ltd Location: 5, Blenheim Court, Brownfields, Welwyn Garden City, Hertfordshire, AL7 1AD Classification: Pharmaceutical Manufacturers & Distributors Status: Inactive Positional Accuracy: Automatically positioned to the address</p>	A14SE (NE)	564	-	524830 213153
128	<p>Contemporary Trade Directory Entries</p> <p>Name: N B Transport Services Ltd Location: N B House, Blenheim Ct, Brownfields, Welwyn Garden City, Hertfordshire, AL7 1AD Classification: Road Haulage Services Status: Inactive Positional Accuracy: Manually positioned within the geographical locality</p>	A14SE (NE)	578	-	524838 213176
128	<p>Contemporary Trade Directory Entries</p> <p>Name: Tao Sports Location: 1 Blenheim Ct, Brownfields, Welwyn Garden City, Hertfordshire, AL7 1AD Classification: Sports Equipment Manufacturers & Distributors Status: Inactive Positional Accuracy: Manually positioned to the address or location</p>	A14NE (NE)	599	-	524854 213194

Map ID	Details	Quadrant Reference (Compass Direction)	Estimated Distance From Site	Contact	NGR
128	<p>Contemporary Trade Directory Entries</p> <p>Name: Amp Air Conditioning Location: 1, Blenheim Court, Brownfields, Welwyn Garden City, Hertfordshire, AL7 1AD Classification: Air Conditioning Equipment & Systems Status: Active Positional Accuracy: Automatically positioned to the address</p>	A14NE (NE)	601	-	524855 213196
128	<p>Contemporary Trade Directory Entries</p> <p>Name: Remilia Ltd Location: 1, Blenheim Court, Brownfields, Welwyn Garden City, Hertfordshire, AL7 1AD Classification: Food Products - Manufacturers Status: Inactive Positional Accuracy: Automatically positioned to the address</p>	A14NE (NE)	601	-	524855 213196
128	<p>Contemporary Trade Directory Entries</p> <p>Name: Morrells Woodfinishes Location: 1, Morrell Court, Brownfields, Welwyn Garden City, Hertfordshire, AL7 1AY Classification: Paint Manufacturers Status: Inactive Positional Accuracy: Automatically positioned to the address</p>	A14NE (NE)	601	-	524855 213196
128	<p>Contemporary Trade Directory Entries</p> <p>Name: Fix 8 Location: 1, Blenheim Court, Brownfields, Welwyn Garden City, Hertfordshire, AL7 1AD Classification: Fasteners & Fixing Devices Status: Inactive Positional Accuracy: Automatically positioned to the address</p>	A14NE (NE)	601	-	524855 213196
128	<p>Contemporary Trade Directory Entries</p> <p>Name: Fix8 Ltd Location: Unit 1 Blenheim Court, Brownfields, Welwyn Garden City, Hertfordshire, AL7 1AD Classification: Nuts, Bolts & Fixings Status: Inactive Positional Accuracy: Manually positioned to the address or location</p>	A14NE (NE)	602	-	524856 213196
129	<p>Contemporary Trade Directory Entries</p> <p>Name: Quadrant Location: 83 Bridge Rd East, Welwyn Garden City, Hertfordshire, AL7 1LA Classification: Plastic Products - Manufacturers Status: Inactive Positional Accuracy: Manually positioned to the address or location</p>	A9NW (E)	555	-	524802 212780
130	<p>Contemporary Trade Directory Entries</p> <p>Name: Chemecol UK Ltd Location: 3, Swallow End, Welwyn Garden City, Hertfordshire, AL7 1JA Classification: Fuel Dealers Status: Inactive Positional Accuracy: Manually positioned to the address or location</p>	A14SE (E)	578	-	524860 212930
130	<p>Contemporary Trade Directory Entries</p> <p>Name: Electronics Distribution Location: Coronet House, 5a, Swallow End, Welwyn Garden City, Hertfordshire, AL7 1JA Classification: Distribution Services Status: Inactive Positional Accuracy: Automatically positioned to the address</p>	A14SE (E)	595	-	524880 212953
130	<p>Contemporary Trade Directory Entries</p> <p>Name: Ecl Contracts Ltd Location: 5, Swallow End, Welwyn Garden City, Hertfordshire, AL7 1JA Classification: Cladding Suppliers & Installers Status: Inactive Positional Accuracy: Automatically positioned to the address</p>	A14SE (E)	595	-	524880 212953
130	<p>Contemporary Trade Directory Entries</p> <p>Name: Electronics Distribution Ltd Location: 5, Swallow End, Welwyn Garden City, Hertfordshire, AL7 1JA Classification: Electronic Component Manufacturers & Distributors Status: Inactive Positional Accuracy: Automatically positioned to the address</p>	A14SE (E)	595	-	524880 212953
131	<p>Contemporary Trade Directory Entries</p> <p>Name: Bracken Creative Print Solutions Location: The Print House, Swallowfields, Welwyn Garden City, Hertfordshire, AL7 1JD Classification: Printers Status: Inactive Positional Accuracy: Manually positioned to the road within the address or location</p>	A14SE (E)	596	-	524872 212888

Map ID	Details	Quadrant Reference (Compass Direction)	Estimated Distance From Site	Contact	NGR
131	<p>Contemporary Trade Directory Entries</p> <p>Name: Liles Masterfit Location: Swallowfields, Welwyn Garden City, Hertfordshire, AL7 1JD Classification: Garage Services Status: Inactive Positional Accuracy: Manually positioned to the road within the address or location</p>	A14SE (E)	601	-	524876 212885
132	<p>Contemporary Trade Directory Entries</p> <p>Name: Exclusive Ranges Ltd Location: 1, Sutherland Court, Brownfields, Welwyn Garden City, Hertfordshire, AL7 1BJ Classification: Catering Equipment Status: Active Positional Accuracy: Automatically positioned to the address</p>	A14NW (NE)	598	-	524812 213289
132	<p>Contemporary Trade Directory Entries</p> <p>Name: Brillianz Electronic Systems Location: 10, Sutherland Court, Brownfields, Welwyn Garden City, Hertfordshire, AL7 1BJ Classification: Lighting Manufacturers Status: Active Positional Accuracy: Automatically positioned to the address</p>	A14NE (NE)	624	-	524844 213283
132	<p>Contemporary Trade Directory Entries</p> <p>Name: Central Services & Distribution Ltd Location: 40, Brownfields, Welwyn Garden City, Hertfordshire, AL7 1AX Classification: Road Haulage Services Status: Inactive Positional Accuracy: Automatically positioned to the address</p>	A14NE (NE)	627	-	524855 213266
133	<p>Contemporary Trade Directory Entries</p> <p>Name: Linard Ltd Location: Unit 5, 57-63, Brownfields, Welwyn Garden City, Hertfordshire, AL7 1AN Classification: Printers Status: Inactive Positional Accuracy: Automatically positioned to the address</p>	A14SE (E)	600	-	524870 213141
133	<p>Contemporary Trade Directory Entries</p> <p>Name: Vortech Food Machinery Ltd Location: 2, Blenheim Court, Brownfields, Welwyn Garden City, Hertfordshire, AL7 1AD Classification: Machine Tools - Manufacturers & Distributors Status: Active Positional Accuracy: Automatically positioned to the address</p>	A14NE (NE)	606	-	524864 213186
133	<p>Contemporary Trade Directory Entries</p> <p>Name: Sunstopper Blinds & Awnings Location: 2, Blenheim Court, Brownfields, Welwyn Garden City, Hertfordshire, AL7 1AD Classification: Blinds, Awnings & Canopies Status: Active Positional Accuracy: Automatically positioned to the address</p>	A14NE (NE)	606	-	524864 213186
134	<p>Contemporary Trade Directory Entries</p> <p>Name: Lafarge Aggregates Ltd Location: Unit 4, Shires Park, Falcon Way, Welwyn Garden City, Hertfordshire, AL7 1TW Classification: Sand, Gravel & Other Aggregates Status: Inactive Positional Accuracy: Automatically positioned to the address</p>	A18SE (N)	611	-	524267 213664
134	<p>Contemporary Trade Directory Entries</p> <p>Name: Lafarge Readymix Location: Unit 4, Falcon Way, Shire Park, Welwyn Garden City, Hertfordshire, AL7 1TW Classification: Concrete & Mortar Ready Mixed Status: Inactive Positional Accuracy: Automatically positioned to the address</p>	A18SE (N)	611	-	524267 213664
135	<p>Contemporary Trade Directory Entries</p> <p>Name: Gilbertson & Page Ltd Location: 45-55, Brownfields, Welwyn Garden City, Hertfordshire, AL7 1AN Classification: Pet Foods & Animal Feeds Status: Active Positional Accuracy: Automatically positioned to the address</p>	A14SE (E)	619	-	524896 213109
136	<p>Contemporary Trade Directory Entries</p> <p>Name: Natalie Chocolates Location: 4 Swallow Ct, Swallowfields, Welwyn Garden City, Hertfordshire, AL7 1SB Classification: Confectionery Manufacturers Status: Inactive Positional Accuracy: Manually positioned to the address or location</p>	A9NE (E)	623	-	524886 212832

Map ID	Details	Quadrant Reference (Compass Direction)	Estimated Distance From Site	Contact	NGR
136	<p>Contemporary Trade Directory Entries</p> <p>Name: Wiltshire Farm Foods Location: Unit 3, Swallow Court, Swallowfields, Welwyn Garden City, Hertfordshire, AL7 1SB Classification: Frozen Food Processors & Distributors Status: Active Positional Accuracy: Manually positioned within the geographical locality</p>	A9NE (E)	624	-	524887 212832
137	<p>Contemporary Trade Directory Entries</p> <p>Name: K J Taplin Location: 79, Guessens Road, Welwyn Garden City, Hertfordshire, AL8 6RE Classification: Car Engine Tuning & Diagnostic Services Status: Inactive Positional Accuracy: Automatically positioned to the address</p>	A7NW (W)	629	-	523392 212740
138	<p>Contemporary Trade Directory Entries</p> <p>Name: Alpha Air Conditioning Uk Ltd Location: 61, Blakemere Road, Welwyn Garden City, Hertfordshire, AL8 7PQ Classification: Air Conditioning & Refrigeration Contractors Status: Active Positional Accuracy: Automatically positioned to the address</p>	A18SW (N)	632	-	523906 213711
139	<p>Contemporary Trade Directory Entries</p> <p>Name: J N Tyres Autocare Ltd Location: 7, Swallow End, Welwyn Garden City, Hertfordshire, AL7 1JA Classification: Garage Services Status: Active Positional Accuracy: Automatically positioned to the address</p>	A14SE (E)	645	-	524927 212919
139	<p>Contemporary Trade Directory Entries</p> <p>Name: P W Gates Distribution Ltd Location: 2, Swallow End, Welwyn Garden City, Hertfordshire, AL7 1JA Classification: Road Haulage Services Status: Active Positional Accuracy: Automatically positioned to the address</p>	A14SE (E)	645	-	524927 212919
139	<p>Contemporary Trade Directory Entries</p> <p>Name: Elevator Supply Services Ltd Location: 2, Swallow End, Welwyn Garden City, Hertfordshire, AL7 1JA Classification: Lift Manufacturers Status: Inactive Positional Accuracy: Automatically positioned to the address</p>	A14SE (E)	645	-	524927 212919
140	<p>Contemporary Trade Directory Entries</p> <p>Name: Halfords Autocentre Location: 27, Bridge Court, Welwyn Garden City, Hertfordshire, AL7 1GY Classification: Garage Services Status: Active Positional Accuracy: Automatically positioned to the address</p>	A9NE (E)	646	-	524863 212661
140	<p>Contemporary Trade Directory Entries</p> <p>Name: Catomance Technology Ltd Location: 96, Bridge Road East, Welwyn Garden City, Hertfordshire, AL7 1JW Classification: Chemicals & Allied Products Status: Inactive Positional Accuracy: Automatically positioned to the address</p>	A9NE (E)	655	-	524868 212646
141	<p>Contemporary Trade Directory Entries</p> <p>Name: Ace Printers Ltd Location: 10, Little Mundells, Welwyn Garden City, Hertfordshire, AL7 1EW Classification: Printers Status: Inactive Positional Accuracy: Automatically positioned to the address</p>	A14NW (NE)	648	-	524779 213430
141	<p>Contemporary Trade Directory Entries</p> <p>Name: Abco Lifting Equipment Ltd Location: 11, Little Mundells, Welwyn Garden City, Hertfordshire, AL7 1EW Classification: Ropes & Hawsers Status: Inactive Positional Accuracy: Automatically positioned to the address</p>	A14NW (NE)	648	-	524788 213420
141	<p>Contemporary Trade Directory Entries</p> <p>Name: Abco Lifting Equipment Location: 11, Little Mundells, Welwyn Garden City, Hertfordshire, AL7 1EW Classification: Lifting Equipment Status: Inactive Positional Accuracy: Automatically positioned to the address</p>	A14NW (NE)	648	-	524788 213420

Map ID	Details	Quadrant Reference (Compass Direction)	Estimated Distance From Site	Contact	NGR
141	<p>Contemporary Trade Directory Entries</p> <p>Name: Hiq Location: 10, Little Mundells, Welwyn Garden City, Hertfordshire, AL7 1EW Classification: Tyre Dealers Status: Active Positional Accuracy: Automatically positioned to the address</p>	A14NW (NE)	648	-	524779 213430
142	<p>Contemporary Trade Directory Entries</p> <p>Name: Birkin Cleaning Services Ltd Location: Unit 7, Little Mundells, Welwyn Garden City, Hertfordshire, AL7 1EW Classification: Commercial Cleaning Services Status: Active Positional Accuracy: Automatically positioned to the address</p>	A14NW (NE)	648	-	524719 213493
142	<p>Contemporary Trade Directory Entries</p> <p>Name: H Plc Technology Ltd Location: 3 Little Mundells, Welwyn Garden City, Hertfordshire, AL7 1EW Classification: Scientific Apparatus & Instruments - Manufacturers Status: Inactive Positional Accuracy: Manually positioned to the address or location</p>	A14NW (NE)	660	-	524734 213496
142	<p>Contemporary Trade Directory Entries</p> <p>Name: Best Digital Ltd Location: 6, Little Mundells, Welwyn Garden City, Hertfordshire, AL7 1EW Classification: Digital Printing Status: Active Positional Accuracy: Automatically positioned to the address</p>	A14NW (NE)	660	-	524735 213496
142	<p>Contemporary Trade Directory Entries</p> <p>Name: Rye Gold Ltd Location: UNIT 3 Little Mundells, Welwyn Garden City, Hertfordshire, AL7 1EW Classification: Print Finishers Status: Inactive Positional Accuracy: Manually positioned to the address or location</p>	A19SW (NE)	698	-	524760 213524
142	<p>Contemporary Trade Directory Entries</p> <p>Name: Chromacol Ltd Location: Glen Ross House, Little Mundells, Welwyn Garden City, Hertfordshire, AL7 1EW Classification: Scientific Apparatus & Instruments - Manufacturers Status: Inactive Positional Accuracy: Automatically positioned to the address</p>	A19SW (NE)	699	-	524761 213524
143	<p>Contemporary Trade Directory Entries</p> <p>Name: Done & Dusted Location: 8, Densley Close, Welwyn Garden City, Hertfordshire, AL8 7JX Classification: Cleaning Services - Domestic Status: Active Positional Accuracy: Automatically positioned to the address</p>	A12NE (NW)	656	-	523522 213495
144	<p>Contemporary Trade Directory Entries</p> <p>Name: Press Wise Location: 3, Longlands Road, Welwyn Garden City, Hertfordshire, AL7 3QD Classification: Ironing & Home Laundry Services Status: Inactive Positional Accuracy: Automatically positioned to the address</p>	A4NW (SE)	661	-	524487 212016
145	<p>Contemporary Trade Directory Entries</p> <p>Name: Windoor Base Ltd Location: 15, South Mundells, Welwyn Garden City, Hertfordshire, AL7 1EP Classification: Window Frames - Sales & Service Status: Active Positional Accuracy: Automatically positioned to the address</p>	A14NE (NE)	663	-	524830 213388
145	<p>Contemporary Trade Directory Entries</p> <p>Name: Finetech Engineering Ltd Location: 78, Tewin Road, Welwyn Garden City, Hertfordshire, AL7 1BD Classification: Precision Engineers Status: Inactive Positional Accuracy: Automatically positioned to the address</p>	A14NE (NE)	663	-	524830 213388
145	<p>Contemporary Trade Directory Entries</p> <p>Name: 4d Contracts Ltd Location: 78, Tewin Road, Welwyn Garden City, Hertfordshire, AL7 1BD Classification: Powder Coatings Status: Inactive Positional Accuracy: Automatically positioned to the address</p>	A14NE (NE)	663	-	524830 213388

Map ID	Details	Quadrant Reference (Compass Direction)	Estimated Distance From Site	Contact	NGR
145	<p>Contemporary Trade Directory Entries</p> <p>Name: Millthorne Engineering & Co Location: 82, Tewin Road, Welwyn Garden City, Hertfordshire, AL7 1BD Classification: Sheet Metal Work Status: Inactive Positional Accuracy: Automatically positioned to the address</p>	A14NE (NE)	690	-	524848 213408
145	<p>Contemporary Trade Directory Entries</p> <p>Name: Lingwood Tools Location: 82, Tewin Road, Welwyn Garden City, Hertfordshire, AL7 1BD Classification: Tool Design, Manufacturers & Makers Status: Inactive Positional Accuracy: Automatically positioned to the address</p>	A14NE (NE)	690	-	524848 213408
145	<p>Contemporary Trade Directory Entries</p> <p>Name: C R Motor Co Ltd Location: 11, South Mundells, Welwyn Garden City, Hertfordshire, AL7 1EP Classification: Car Body Repairs Status: Inactive Positional Accuracy: Automatically positioned to the address</p>	A14NE (NE)	690	-	524848 213408
145	<p>Contemporary Trade Directory Entries</p> <p>Name: Spectrum Curtains & Blinds Location: Unit 84 The Haslemere Indust Est, Tewin Rd, Welwyn Garden City, Hertfordshire, AL8 7SR Classification: Blinds, Awnings & Canopies Status: Inactive Positional Accuracy: Manually positioned to the address or location</p>	A14NE (NE)	701	-	524855 213418
146	<p>Contemporary Trade Directory Entries</p> <p>Name: Squire Furneaux Location: 36, Brownfields, Welwyn Garden City, Hertfordshire, AL7 1BA Classification: Car Dealers Status: Active Positional Accuracy: Automatically positioned to the address</p>	A14NE (NE)	665	-	524888 213286
146	<p>Contemporary Trade Directory Entries</p> <p>Name: Global Connector Technology Location: 7, Sutherland Court, Brownfields, Welwyn Garden City, Hertfordshire, AL7 1BJ Classification: Electronic Equipment - Manufacturers & Assemblers Status: Active Positional Accuracy: Automatically positioned to the address</p>	A14NE (NE)	673	-	524883 213316
146	<p>Contemporary Trade Directory Entries</p> <p>Name: Cuzner & White Location: 32, Brownfields, Welwyn Garden City, Hertfordshire, AL7 1AN Classification: Garage Services Status: Active Positional Accuracy: Automatically positioned to the address</p>	A14NE (NE)	703	-	524922 213303
146	<p>Contemporary Trade Directory Entries</p> <p>Name: Agm Auto Solutions Location: 28, Brownfields, Welwyn Garden City, Hertfordshire, AL7 1AN Classification: Car Body Repairs Status: Active Positional Accuracy: Automatically positioned to the address</p>	A14NE (NE)	714	-	524930 213311
146	<p>Contemporary Trade Directory Entries</p> <p>Name: Brownfields Coachwork Accident Repairs Location: 28, Brownfields, Welwyn Garden City, Hertfordshire, AL7 1AN Classification: Car Body Repairs Status: Inactive Positional Accuracy: Automatically positioned to the address</p>	A14NE (NE)	714	-	524930 213311
146	<p>Contemporary Trade Directory Entries</p> <p>Name: City Motor Co Location: 28, Brownfields, Welwyn Garden City, Hertfordshire, AL7 1AN Classification: Garage Services Status: Inactive Positional Accuracy: Automatically positioned to the address</p>	A14NE (NE)	714	-	524930 213311
146	<p>Contemporary Trade Directory Entries</p> <p>Name: Broomfields Location: 28, Brownfields, Welwyn Garden City, Hertfordshire, AL7 1AN Classification: Car Body Repairs Status: Inactive Positional Accuracy: Automatically positioned to the address</p>	A14NE (NE)	714	-	524930 213311

Map ID	Details	Quadrant Reference (Compass Direction)	Estimated Distance From Site	Contact	NGR
147	<p>Contemporary Trade Directory Entries</p> <p>Name: Welwyn Handles Ltd Location: 3, Woodfield Road, Welwyn Garden City, Hertfordshire, AL7 1JQ Classification: Leather Garments & Products Status: Inactive Positional Accuracy: Automatically positioned to the address</p>	A9NE (E)	688	-	524937 212772
148	<p>Contemporary Trade Directory Entries</p> <p>Name: Chromacol Ltd Location: Glen Ross House, Little Mundells, Welwyn Garden City, Hertfordshire, AL7 1EW Classification: Scientific Apparatus & Instruments - Manufacturers Status: Inactive Positional Accuracy: Automatically positioned in the proximity of the address</p>	A14NW (NE)	689	-	524790 213481
148	<p>Contemporary Trade Directory Entries</p> <p>Name: Sigma Imaging Uk Ltd Location: 13, Little Mundells, Welwyn Garden City, Hertfordshire, AL7 1EW Classification: Photographic Equipment & Supplies - Wholesale Status: Active Positional Accuracy: Automatically positioned to the address</p>	A14NE (NE)	726	-	524824 213497
149	<p>Contemporary Trade Directory Entries</p> <p>Name: Ds Ducts Location: Unit 5, The Polaris Centre, 41, Brownfields, Welwyn Garden City, Hertfordshire, AL7 1AN Classification: Air Conditioning & Refrigeration Contractors Status: Active Positional Accuracy: Automatically positioned to the address</p>	A14NE (NE)	693	-	524949 213205
150	<p>Contemporary Trade Directory Entries</p> <p>Name: Thermopac Plastics Ltd Location: Swallowfields, Welwyn Garden City, Hertfordshire, AL7 1JD Classification: Plastics - Extrusion Status: Inactive Positional Accuracy: Automatically positioned to the address</p>	A14SE (E)	694	-	524969 212876
150	<p>Contemporary Trade Directory Entries</p> <p>Name: Consort Abrasives Products Ltd Location: Swallowfields, Welwyn Garden City, Hertfordshire, AL7 1JD Classification: Abrasive Products - Manufacturers & Distributors Status: Inactive Positional Accuracy: Automatically positioned to the address</p>	A14SE (E)	694	-	524969 212876
150	<p>Contemporary Trade Directory Entries</p> <p>Name: Old Ford Commercial Catering Equipment Location: 4, Swallowfields, Welwyn Garden City, Hertfordshire, AL7 1JD Classification: Catering Equipment Status: Active Positional Accuracy: Automatically positioned to the address</p>	A9NE (E)	712	-	524981 212842
150	<p>Contemporary Trade Directory Entries</p> <p>Name: Welwyn Grab Services Ltd Location: 5 Swallowfields, Welwyn Garden City, Hertfordshire, AL7 1JD Classification: Road Haulage Services Status: Active Positional Accuracy: Manually positioned to the address or location</p>	A14SE (E)	739	-	525010 212852
150	<p>Contemporary Trade Directory Entries</p> <p>Name: Habasit Location: 5 Swallowfields, Welwyn Garden City, Hertfordshire, AL7 1JD Classification: Conveyors & Conveyor Belts Status: Inactive Positional Accuracy: Manually positioned to the address or location</p>	A14SE (E)	740	-	525011 212850
150	<p>Contemporary Trade Directory Entries</p> <p>Name: A1 Aggregates Location: 5 Swallowfields, Welwyn Garden City, Hertfordshire, AL7 1JD Classification: Sand, Gravel & Other Aggregates Status: Active Positional Accuracy: Manually positioned to the address or location</p>	A14SE (E)	740	-	525011 212850
151	<p>Contemporary Trade Directory Entries</p> <p>Name: G & D Auto Services Ltd Location: 3, Swallowfields, Welwyn Garden City, Hertfordshire, AL7 1JD Classification: Garage Services Status: Active Positional Accuracy: Manually positioned to the address or location</p>	A9NE (E)	711	-	524975 212823

Map ID	Details	Quadrant Reference (Compass Direction)	Estimated Distance From Site	Contact	NGR
151	<p>Contemporary Trade Directory Entries</p> <p>Name: James Wilton Location: 9-13, Woodfield Road, Welwyn Garden City, Hertfordshire, AL7 1JQ Classification: Car Body Repairs Status: Active Positional Accuracy: Automatically positioned to the address</p>	A9NE (E)	741	-	524997 212786
151	<p>Contemporary Trade Directory Entries</p> <p>Name: Mill Lane Accident Repair Centre Location: 9-13, Woodfield Road, Welwyn Garden City, Hertfordshire, AL7 1JQ Classification: Car Body Repairs Status: Inactive Positional Accuracy: Automatically positioned to the address</p>	A9NE (E)	741	-	524997 212786
151	<p>Contemporary Trade Directory Entries</p> <p>Name: Hertfordshire Garden Machinery Ltd Location: 12, Woodfield Road, Welwyn Garden City, Hertfordshire, AL7 1JQ Classification: Lawnmowers & Garden Machinery - Sales & Service Status: Active Positional Accuracy: Automatically positioned to the address</p>	A9NE (E)	773	-	525018 212743
151	<p>Contemporary Trade Directory Entries</p> <p>Name: Zund Plotting Systems (Uk) Ltd Location: 12-14, Woodfield Road, Welwyn Garden City, Hertfordshire, AL7 1JQ Classification: Cutting Tools & Machinery Status: Inactive Positional Accuracy: Automatically positioned to the address</p>	A9NE (E)	773	-	525018 212743
152	<p>Contemporary Trade Directory Entries</p> <p>Name: Chelmer Pneumatic & Compressors Ltd Location: 2, Woodfield Road, Welwyn Garden City, Hertfordshire, AL7 1JQ Classification: Air Compressors Status: Active Positional Accuracy: Automatically positioned to the address</p>	A9NE (E)	714	-	524951 212721
152	<p>Contemporary Trade Directory Entries</p> <p>Name: Burrowfield Auto Services Ltd Location: 2, Woodfield Road, Welwyn Garden City, Hertfordshire, AL7 1JQ Classification: Garage Services Status: Active Positional Accuracy: Automatically positioned to the address</p>	A9NE (E)	714	-	524951 212721
152	<p>Contemporary Trade Directory Entries</p> <p>Name: Briton Plant Installation Location: 8, Woodfield Road, Welwyn Garden City, Hertfordshire, AL7 1JQ Classification: Machinery - Industrial & Commercial Status: Inactive Positional Accuracy: Automatically positioned to the address</p>	A9NE (E)	715	-	524951 212721
152	<p>Contemporary Trade Directory Entries</p> <p>Name: Burrowfield Auto Services Ltd Location: 2, Woodfield Road, Welwyn Garden City, Hertfordshire, AL7 1JQ Classification: Garage Services Status: Inactive Positional Accuracy: Automatically positioned to the address</p>	A9NE (E)	731	-	524967 212719
152	<p>Contemporary Trade Directory Entries</p> <p>Name: Ensign Plastic Moulders Ltd Location: 8, Woodfield Road, Welwyn Garden City, Hertfordshire, AL7 1JQ Classification: Plastics - Injection Moulding Status: Active Positional Accuracy: Automatically positioned to the address</p>	A9NE (E)	749	-	524990 212732
152	<p>Contemporary Trade Directory Entries</p> <p>Name: Welwyn Printed Circuits Services Ltd Location: 4, Woodfield Road, Welwyn Garden City, Hertfordshire, AL7 1JQ Classification: Printed Circuit Services Status: Inactive Positional Accuracy: Automatically positioned to the address</p>	A9NE (E)	755	-	524998 212740
152	<p>Contemporary Trade Directory Entries</p> <p>Name: Atlantic Location: 10, Woodfield Road, Welwyn Garden City, Hertfordshire, AL7 1JQ Classification: Refrigeration Equipment - Commercial Status: Inactive Positional Accuracy: Automatically positioned to the address</p>	A9NE (E)	755	-	524998 212740
153	<p>Contemporary Trade Directory Entries</p> <p>Name: Vestcom Location: Unit 5, Brownfields, Welwyn Garden City, Hertfordshire, AL7 1AN Classification: Ventilators & Ventilation Systems Status: Inactive Positional Accuracy: Manually positioned within the geographical locality</p>	A14NE (NE)	719	-	524958 213260

Map ID	Details	Quadrant Reference (Compass Direction)	Estimated Distance From Site	Contact	NGR
153	Contemporary Trade Directory Entries Name: Taylor & Indge Mouldings Ltd Location: Vector House, 27, Brownfields, Welwyn Garden City, Hertfordshire, AL7 1AN Classification: Rubber & Plastic Products - Manufacturers Status: Inactive Positional Accuracy: Automatically positioned to the address	A14NE (NE)	719	-	524958 213260
153	Contemporary Trade Directory Entries Name: I T Moudlings Location: Vector House, 27, Brownfields, Welwyn Garden City, Hertfordshire, AL7 1AN Classification: Tool Design, Manufacturers & Makers Status: Inactive Positional Accuracy: Automatically positioned to the address	A14NE (NE)	719	-	524958 213260
153	Contemporary Trade Directory Entries Name: Promotional Print Services Location: Vector House, 27, Brownfields, Welwyn Garden City, Hertfordshire, AL7 1AN Classification: Printers Status: Inactive Positional Accuracy: Automatically positioned to the address	A14NE (NE)	719	-	524958 213260
153	Contemporary Trade Directory Entries Name: Absolute Blinds Ltd Location: 25, Brownfields, Welwyn Garden City, Hertfordshire, AL7 1AN Classification: Blinds, Awnings & Canopies Status: Inactive Positional Accuracy: Automatically positioned to the address	A14NE (NE)	731	-	524968 213267
153	Contemporary Trade Directory Entries Name: Goode Sport Location: 25, Brownfields, Welwyn Garden City, Hertfordshire, AL7 1AN Classification: Leisure & Sportswear Manufacturers & Wholesalers Status: Inactive Positional Accuracy: Automatically positioned to the address	A14NE (NE)	731	-	524968 213267
154	Contemporary Trade Directory Entries Name: Tape Converters Ltd Location: 86, Tewin Road, Welwyn Garden City, Hertfordshire, AL7 1BD Classification: Packaging & Wrapping Equipment & Supplies Status: Inactive Positional Accuracy: Automatically positioned to the address	A14NE (NE)	719	-	524871 213428
154	Contemporary Trade Directory Entries Name: Deso Haulage International Location: 86, Tewin Road, Welwyn Garden City, Hertfordshire, AL7 1BD Classification: Road Haulage Services Status: Inactive Positional Accuracy: Automatically positioned to the address	A14NE (NE)	719	-	524871 213428
154	Contemporary Trade Directory Entries Name: Predator Motorsport Ltd Location: 1, South Mundells, Welwyn Garden City, Hertfordshire, AL7 1EP Classification: Motor Cycle Repairs Status: Active Positional Accuracy: Automatically positioned to the address	A14NE (NE)	758	-	524893 213463
154	Contemporary Trade Directory Entries Name: Predator Motorsport Ltd Location: 1, South Mundells, Welwyn Garden City, Hertfordshire, AL7 1EP Classification: Motor Cycle Repairs Status: Inactive Positional Accuracy: Automatically positioned to the address	A14NE (NE)	758	-	524893 213463
154	Contemporary Trade Directory Entries Name: Predator Location: 1, South Mundells, Welwyn Garden City, Hertfordshire, AL7 1EP Classification: Mot Testing Centres Status: Inactive Positional Accuracy: Automatically positioned to the address	A14NE (NE)	758	-	524893 213463
155	Contemporary Trade Directory Entries Name: Apex Grange Ltd Location: 14, Little Mundells, Welwyn Garden City, Hertfordshire, AL7 1EW Classification: Concrete Manufacturers & Distributors Status: Inactive Positional Accuracy: Automatically positioned to the address	A14NE (NE)	736	-	524838 213497
156	Contemporary Trade Directory Entries Name: Capricorn Cleaning Services Ltd Location: 4, Pinewood, Welwyn Garden City, Hertfordshire, AL7 3TL Classification: Commercial Cleaning Services Status: Active Positional Accuracy: Automatically positioned to the address	A3NE (S)	741	-	524285 211864

Map ID	Details	Quadrant Reference (Compass Direction)	Estimated Distance From Site	Contact	NGR
157	<p>Contemporary Trade Directory Entries</p> <p>Name: Edward W Mason Ltd Location: 14, Brownfields, Welwyn Garden City, Hertfordshire, AL7 1AN Classification: Brush Manufacturers Status: Active Positional Accuracy: Automatically positioned to the address</p>	A14NE (NE)	765	-	524972 213343
157	<p>Contemporary Trade Directory Entries</p> <p>Name: Adcock Refrigeration & Air Conditioning Ltd Location: 10, Brownfields, Welwyn Garden City, Hertfordshire, AL7 1AN Classification: Air Conditioning & Refrigeration Contractors Status: Inactive Positional Accuracy: Automatically positioned to the address</p>	A14NE (NE)	776	-	524981 213350
157	<p>Contemporary Trade Directory Entries</p> <p>Name: Garden City Orthodontic Laboratory Location: 8, Brownfields, Welwyn Garden City, Hertfordshire, AL7 1AN Classification: Medical & Dental Laboratories Status: Active Positional Accuracy: Automatically positioned to the address</p>	A14NE (NE)	782	-	524985 213354
158	<p>Contemporary Trade Directory Entries</p> <p>Name: Waterside Press (Hatfield) Ltd Location: 14, Watchmead, Welwyn Garden City, Hertfordshire, AL7 1LT Classification: Printers Status: Inactive Positional Accuracy: Automatically positioned to the address</p>	A14SE (E)	769	-	525055 213031
159	<p>Contemporary Trade Directory Entries</p> <p>Name: Proven Location: 13 Brownfields, Welwyn Garden City, Hertfordshire, AL7 1AN Classification: Bakery Equipment Manufacturers & Suppliers Status: Active Positional Accuracy: Manually positioned to the address or location</p>	A14NE (NE)	775	-	524998 213308
159	<p>Contemporary Trade Directory Entries</p> <p>Name: Atlas Fuses Ltd Location: 4, Brownfields Court, Welwyn Garden City, Hertfordshire, AL7 1AJ Classification: Electronic Component Manufacturers & Distributors Status: Inactive Positional Accuracy: Automatically positioned to the address</p>	A14NE (NE)	782	-	525011 213299
159	<p>Contemporary Trade Directory Entries</p> <p>Name: Willy A Bachofen Location: 4, Brownfields Court, Welwyn Garden City, Hertfordshire, AL7 1AJ Classification: Machinery - Industrial & Commercial Status: Active Positional Accuracy: Automatically positioned to the address</p>	A14NE (NE)	782	-	525011 213299
159	<p>Contemporary Trade Directory Entries</p> <p>Name: Portogram Location: Unit 4 Brownfields, Welwyn Garden City, Hertfordshire, AL7 1AN Classification: Electrical goods - servicing & repairs Status: Inactive Positional Accuracy: Manually positioned to the road within the address or location</p>	A14NE (NE)	797	-	525009 213340
159	<p>Contemporary Trade Directory Entries</p> <p>Name: Prime Impressions Ltd Location: 5, Brownfields, Welwyn Garden City, Hertfordshire, AL7 1AN Classification: Printers Status: Active Positional Accuracy: Automatically positioned to the address</p>	A14NE (NE)	801	-	525024 213315
159	<p>Contemporary Trade Directory Entries</p> <p>Name: Broadbans Engineering Co Ltd Location: Brownfields, Welwyn Garden City, Hertfordshire, AL7 1AN Classification: Precision Engineers Status: Inactive Positional Accuracy: Automatically positioned to the address</p>	A14NE (NE)	808	-	525029 213323
160	<p>Contemporary Trade Directory Entries</p> <p>Name: American Autos Specialist Location: 3, Burgundy Croft, Welwyn Garden City, Hertfordshire, AL7 3QA Classification: Garage Services Status: Inactive Positional Accuracy: Automatically positioned to the address</p>	A4NW (SE)	786	-	524630 211958
161	<p>Contemporary Trade Directory Entries</p> <p>Name: All Clear Pest Control Location: 69, Handside Lane, Welwyn Garden City, Hertfordshire, AL8 6SH Classification: Pest & Vermin Control Status: Active Positional Accuracy: Automatically positioned to the address</p>	A12SW (W)	795	-	523235 212864

Map ID	Details	Quadrant Reference (Compass Direction)	Estimated Distance From Site	Contact	NGR
161	<p>Contemporary Trade Directory Entries</p> <p>Name: Acorn French Polishing Location: 69, Handside Lane, Welwyn Garden City, Hertfordshire, AL8 6SH Classification: French Polishing Status: Active Positional Accuracy: Automatically positioned to the address</p>	A12SW (W)	795	-	523235 212864
161	<p>Contemporary Trade Directory Entries</p> <p>Name: Acorn French Polishing Location: 69, Handside Lane, Welwyn Garden City, Hertfordshire, AL8 6SH Classification: Paint & Varnish Stripping Status: Inactive Positional Accuracy: Automatically positioned to the address</p>	A12SW (W)	795	-	523235 212864
161	<p>Contemporary Trade Directory Entries</p> <p>Name: Mr Mop Location: 74, Handside Lane, Welwyn Garden City, Hertfordshire, AL8 6SJ Classification: Commercial Cleaning Services Status: Active Positional Accuracy: Automatically positioned to the address</p>	A12SW (W)	816	-	523211 212902
162	<p>Contemporary Trade Directory Entries</p> <p>Name: Avdel (UK) Ltd Location: Pacific House, City Park, Swiftfields, Welwyn Garden City, Hertfordshire, AL7 1LY Classification: Engineering Services Status: Active Positional Accuracy: Automatically positioned to the address</p>	A14NE (E)	800	-	525058 213214
163	<p>Contemporary Trade Directory Entries</p> <p>Name: Poseidon Watercoolers Location: 31, Salisbury Road, Welwyn Garden City, Hertfordshire, AL7 3RR Classification: Water Coolers Status: Inactive Positional Accuracy: Automatically positioned to the address</p>	A9SE (SE)	808	-	524880 212211
163	<p>Contemporary Trade Directory Entries</p> <p>Name: Garden City H2o Location: 31, Salisbury Road, Welwyn Garden City, Hertfordshire, AL7 3RR Classification: Water Coolers Status: Inactive Positional Accuracy: Automatically positioned to the address</p>	A9SE (SE)	808	-	524880 212211
164	<p>Contemporary Trade Directory Entries</p> <p>Name: Magnet Trade Location: Unit 11, Quadrant Park, Mundells, Welwyn Garden City, Hertfordshire, AL7 1FS Classification: Joinery Manufacturers Status: Active Positional Accuracy: Automatically positioned to the address</p>	A19SE (NE)	813	-	524849 213598
165	<p>Contemporary Trade Directory Entries</p> <p>Name: Air Steril (UK) Ltd Location: 6 Silver Ct, Watchmead, Welwyn Garden City, Hertfordshire, AL7 1TS Classification: Air Purification Equipment Status: Inactive Positional Accuracy: Manually positioned to the address or location</p>	A14SE (E)	816	-	525100 213064
165	<p>Contemporary Trade Directory Entries</p> <p>Name: Moulds For Plastics Ltd Location: Watchmead, Welwyn Garden City, Hertfordshire, AL7 1LT Classification: Plastics - Injection Moulding Status: Inactive Positional Accuracy: Manually positioned to the road within the address or location</p>	A14SE (E)	845	-	525130 213052
166	<p>Contemporary Trade Directory Entries</p> <p>Name: S Paige Cleaning Services Location: 4, Silver Court, Watchmead, Welwyn Garden City, Hertfordshire, AL7 1TS Classification: Commercial Cleaning Services Status: Active Positional Accuracy: Automatically positioned to the address</p>	A14SE (E)	819	-	525097 213123
167	<p>Contemporary Trade Directory Entries</p> <p>Name: Sika Ltd Location: Watchmead, Welwyn Garden City, Hertfordshire, AL7 1BQ Classification: Waterproof Material Manufacturers Status: Active Positional Accuracy: Automatically positioned to the address</p>	A14SE (E)	825	-	525112 212986

Map ID	Details	Quadrant Reference (Compass Direction)	Estimated Distance From Site	Contact	NGR
167	<p>Contemporary Trade Directory Entries</p> <p>Name: Economatix Industrial Ltd Location: 6, Alders Court, Watchmead, Welwyn Garden City, Hertfordshire, AL7 1LT Classification: Air Compressors Status: Inactive Positional Accuracy: Automatically positioned in the proximity of the address</p>	A14SE (E)	837	-	525124 213009
168	<p>Contemporary Trade Directory Entries</p> <p>Name: Printed Wiring Technologies Ltd Location: 7/8, Alders Court, Watchmead, Welwyn Garden City, Hertfordshire, AL7 1LT Classification: Printed Circuit Manufacturers Status: Active Positional Accuracy: Automatically positioned to the address</p>	A14SE (E)	825	-	525098 212856
168	<p>Contemporary Trade Directory Entries</p> <p>Name: Economatix Industrial Location: 6, Alders Court, Watchmead, Welwyn Garden City, Hertfordshire, AL7 1LT Classification: Air Compressors Status: Inactive Positional Accuracy: Automatically positioned to the address</p>	A14SE (E)	833	-	525106 212850
169	<p>Contemporary Trade Directory Entries</p> <p>Name: Aurora Ltd Location: 6, Little Burrow, Welwyn Garden City, Hertfordshire, AL7 4SW Classification: Lighting Manufacturers Status: Active Positional Accuracy: Automatically positioned to the address</p>	A2SE (S)	831	-	523790 211794
170	<p>Contemporary Trade Directory Entries</p> <p>Name: Megaman Location: Unit 2, Quadrant Park, Mundells, Welwyn Garden City, Hertfordshire, AL7 1FS Classification: Electrical Goods Sales, Manufacturers & Wholesalers Status: Active Positional Accuracy: Automatically positioned to the address</p>	A19SE (NE)	837	-	524943 213529
171	<p>Contemporary Trade Directory Entries</p> <p>Name: Moulds For Plastics Ltd Location: Watchmead, Welwyn Garden City, Hertfordshire, AL7 1AP Classification: Tool Design, Manufacturers & Makers Status: Inactive Positional Accuracy: Manually positioned to the road within the address or location</p>	A14SE (E)	851	-	525135 212930
171	<p>Contemporary Trade Directory Entries</p> <p>Name: Fotomount Location: 2/3, Alders Court, Watchmead, Welwyn Garden City, Hertfordshire, AL7 1LT Classification: Photographic Processors Status: Inactive Positional Accuracy: Automatically positioned to the address</p>	A14SE (E)	855	-	525136 212899
171	<p>Contemporary Trade Directory Entries</p> <p>Name: Fingerprint Ltd Location: 2-3, Alders Court, Watchmead, WELWYN GARDEN CITY, Hertfordshire, AL7 1LT Classification: Printers Status: Active Positional Accuracy: Automatically positioned to the address</p>	A14SE (E)	855	-	525136 212899
171	<p>Contemporary Trade Directory Entries</p> <p>Name: Marco Electrical Ltd Location: 3, Mallow Park, Welwyn Garden City, Hertfordshire, AL7 1GX Classification: Electrical Engineers Status: Active Positional Accuracy: Manually positioned to the road within the address or location</p>	A14SE (E)	875	-	525157 212910
172	<p>Contemporary Trade Directory Entries</p> <p>Name: Welwyn Tyre & Mot Centre Location: Unit 8, Quadrant Park, Mundells, Welwyn Garden City, Hertfordshire, AL7 1FS Classification: Tyre Dealers Status: Active Positional Accuracy: Automatically positioned to the address</p>	A19SE (NE)	861	-	524914 213601
173	<p>Contemporary Trade Directory Entries</p> <p>Name: Welwyn Garden Launderette Location: 55, Cole Green Lane, Welwyn Garden City, Hertfordshire, AL7 3PP Classification: Laundries & Launderettes Status: Active Positional Accuracy: Automatically positioned to the address</p>	A4NW (SE)	862	-	524693 211910

Map ID	Details	Quadrant Reference (Compass Direction)	Estimated Distance From Site	Contact	NGR
174	<p>Contemporary Trade Directory Entries</p> <p>Name: Securi-Doors Services Ltd Location: 156, Parkway, Welwyn Garden City, Hertfordshire, AL8 6HZ Classification: Door Manufacturers - Industrial Status: Active Positional Accuracy: Automatically positioned to the address</p>	A2NW (SW)	865	-	523304 212094
175	<p>Contemporary Trade Directory Entries</p> <p>Name: Country Cars Location: 14, Burrowfield, Welwyn Garden City, Hertfordshire, AL7 4SN Classification: Car Dealers - Used Status: Active Positional Accuracy: Automatically positioned to the address</p>	A3SW (S)	867	-	523872 211739
176	<p>Contemporary Trade Directory Entries</p> <p>Name: Jeol (Uk) Ltd Location: Jeol House 1/2, Silver Court, Watchmead, Welwyn Garden City, Hertfordshire, AL7 1LT Classification: Scientific Apparatus & Instruments - Manufacturers Status: Active Positional Accuracy: Automatically positioned to the address</p>	A14NE (E)	877	-	525143 213193
177	<p>Contemporary Trade Directory Entries</p> <p>Name: The Fire Protection Co Location: 12, Upperfield Road, Welwyn Garden City, Hertfordshire, AL7 3LW Classification: Firefighting Equipment Status: Inactive Positional Accuracy: Automatically positioned to the address</p>	A4NE (SE)	889	-	524926 212128
178	<p>Contemporary Trade Directory Entries</p> <p>Name: Sevarg Engineering Ltd Location: Watchmead, Welwyn Garden City, Hertfordshire, AL7 1AP Classification: Photographic Equipment & Supplies - Manufacturers Status: Inactive Positional Accuracy: Manually positioned within the geographical locality</p>	A15SW (E)	900	-	525184 212930
178	<p>Contemporary Trade Directory Entries</p> <p>Name: Clamcleats Ltd Location: Watchmead, Welwyn Garden City, Hertfordshire, AL7 1AP Classification: Marine Engineers Status: Active Positional Accuracy: Automatically positioned to the address</p>	A15SW (E)	900	-	525184 212930
178	<p>Contemporary Trade Directory Entries</p> <p>Name: Asquick Engineering Ltd Location: Watchmead, Welwyn Garden City, Hertfordshire, AL7 1AP Classification: Engineers - General Status: Inactive Positional Accuracy: Automatically positioned to the address</p>	A15SW (E)	900	-	525184 212930
179	<p>Contemporary Trade Directory Entries</p> <p>Name: R & R Cleaning Services Location: 8, Brockwood Lane, Welwyn Garden City, Hertfordshire, AL8 7BG Classification: Carpet, Curtain & Upholstery Cleaners Status: Active Positional Accuracy: Automatically positioned to the address</p>	A12NW (NW)	904	-	523152 213260
180	<p>Contemporary Trade Directory Entries</p> <p>Name: A G Parker Engineering Ltd Location: Burrowfield, Welwyn Garden City, Hertfordshire, AL7 4SS Classification: Engineers - General Status: Inactive Positional Accuracy: Manually positioned to the road within the address or location</p>	A3SW (S)	909	-	523907 211691
181	<p>Contemporary Trade Directory Entries</p> <p>Name: Hamlet Cars Location: 18, Burrowfield, Welwyn Garden City, Hertfordshire, AL7 4SR Classification: Car Dealers Status: Active Positional Accuracy: Automatically positioned to the address</p>	A3SW (S)	918	-	523809 211699
181	<p>Contemporary Trade Directory Entries</p> <p>Name: Gas Showroom The Location: 20, Burrowfield, Welwyn Garden City, Hertfordshire, AL7 4SR Classification: Gas Appliances - Sales & Service Status: Inactive Positional Accuracy: Automatically positioned to the address</p>	A2SE (S)	926	-	523801 211693

Map ID	Details	Quadrant Reference (Compass Direction)	Estimated Distance From Site	Contact	NGR
181	<p>Contemporary Trade Directory Entries</p> <p>Name: Deben Buildbase Location: 26-28, Burrowfield, Welwyn Garden City, Hertfordshire, AL7 4SR Classification: Builders' Merchants Status: Active Positional Accuracy: Automatically positioned to the address</p>	A2SE (S)	959	-	523765 211669
181	<p>Contemporary Trade Directory Entries</p> <p>Name: Filtrex Environmental Location: 21, Burrowfield, Welwyn Garden City, Hertfordshire, AL7 4SS Classification: Filter Manufacturers & Suppliers Status: Inactive Positional Accuracy: Automatically positioned to the address</p>	A2SE (S)	961	-	523798 211657
181	<p>Contemporary Trade Directory Entries</p> <p>Name: Suretec Location: 21, Burrowfield, Welwyn Garden City, Hertfordshire, AL7 4SS Classification: Medical Equipment Maintenance & Repairs Status: Active Positional Accuracy: Automatically positioned to the address</p>	A2SE (S)	961	-	523798 211657
181	<p>Contemporary Trade Directory Entries</p> <p>Name: Linnor Screw Conveying Ltd Location: 25, Burrowfield, Welwyn Garden City, Hertfordshire, AL7 4SS Classification: Conveyors & Conveyor Belts Status: Inactive Positional Accuracy: Automatically positioned to the address</p>	A2SE (S)	984	-	523778 211639
181	<p>Contemporary Trade Directory Entries</p> <p>Name: Rack Storage Systems Ltd Location: 25, Burrowfield, Welwyn Garden City, Hertfordshire, AL7 4SS Classification: Pallets, Crates & Packing Cases Status: Active Positional Accuracy: Manually positioned to the address or location</p>	A2SE (S)	984	-	523778 211639
182	<p>Contemporary Trade Directory Entries</p> <p>Name: Heritage & Archive Location: The Vineyard, Welwyn Garden City, Hertfordshire, AL8 7PU Classification: Photo & Digital Imaging Bureaus Status: Inactive Positional Accuracy: Manually positioned to the road within the address or location</p>	A18NW (N)	928	-	524051 214022
183	<p>Contemporary Trade Directory Entries</p> <p>Name: Univolt (Uk) Ltd Location: Unit 4, Quadrant Park, Mundells, Welwyn Garden City, Hertfordshire, AL7 1FS Classification: Electrical Goods Sales, Manufacturers & Wholesalers Status: Active Positional Accuracy: Automatically positioned to the address</p>	A19SE (NE)	946	-	525021 213605
184	<p>Contemporary Trade Directory Entries</p> <p>Name: Henkel Loctite Adhesive Ltd Location: Watchmead, Welwyn Garden City, Hertfordshire, AL7 1LT Classification: Adhesive & Sealant Manufacturers & Distributors Status: Inactive Positional Accuracy: Automatically positioned to the address</p>	A15SW (E)	952	-	525238 212980
184	<p>Contemporary Trade Directory Entries</p> <p>Name: Henkel Loctite Adhesive Ltd Location: Watchmead, Welwyn Garden City, Hertfordshire, AL7 1LT Classification: Gum & Resin Manufacturers & Distributors Status: Inactive Positional Accuracy: Automatically positioned to the address</p>	A15SW (E)	952	-	525238 212980
185	<p>Contemporary Trade Directory Entries</p> <p>Name: Malmech & Mannion Location: 3-4, Southfield, Welwyn Garden City, Hertfordshire, AL7 4ST Classification: Mot Testing Centres Status: Active Positional Accuracy: Automatically positioned to the address</p>	A3SW (S)	958	-	523879 211646
185	<p>Contemporary Trade Directory Entries</p> <p>Name: Environmental Resolutions Location: Southfield, Welwyn Garden City, Hertfordshire, AL7 4ST Classification: Air Conditioning Equipment & Systems Status: Inactive Positional Accuracy: Manually positioned to the road within the address or location</p>	A3SW (S)	975	-	523853 211632
185	<p>Contemporary Trade Directory Entries</p> <p>Name: Lamont & Bayley Location: 5 Southfield, Welwyn Garden City, Hertfordshire, AL7 4ST Classification: Garage Services Status: Inactive Positional Accuracy: Manually positioned to the address or location</p>	A3SW (S)	985	-	523878 211618

Map ID	Details	Quadrant Reference (Compass Direction)	Estimated Distance From Site	Contact	NGR
185	<p>Contemporary Trade Directory Entries</p> <p>Name: The Window Tinting Co Location: 5 Southfield, Welwyn Garden City, Hertfordshire, AL7 4ST Classification: Window Tinting Status: Active Positional Accuracy: Manually positioned to the address or location</p>	A3SW (S)	985	-	523878 211618
185	<p>Contemporary Trade Directory Entries</p> <p>Name: Brooks & Stratton Ltd Location: Southfield, Welwyn Garden City, Hertfordshire, AL7 4ST Classification: Car Body Repairs Status: Inactive Positional Accuracy: Manually positioned to the road within the address or location</p>	A3SW (S)	991	-	523852 211616
185	<p>Contemporary Trade Directory Entries</p> <p>Name: Kwik Strip Location: 6, Southfield, Welwyn Garden City, Hertfordshire, AL7 4ST Classification: Paint & Varnish Stripping Status: Inactive Positional Accuracy: Automatically positioned to the address</p>	A3SW (S)	996	-	523878 211608
185	<p>Contemporary Trade Directory Entries</p> <p>Name: Dato Motors Location: 6, Southfield, Welwyn Garden City, Hertfordshire, AL7 4ST Classification: Garage Services Status: Inactive Positional Accuracy: Automatically positioned to the address</p>	A3SW (S)	996	-	523878 211608
186	<p>Contemporary Trade Directory Entries</p> <p>Name: Premier Electrical Services Location: 3, Applecroft Road, Welwyn Garden City, Hertfordshire, AL8 6JZ Classification: Washing Machines - Servicing & Repairs Status: Active Positional Accuracy: Automatically positioned to the address</p>	A6SE (W)	981	-	523035 212455
187	<p>Contemporary Trade Directory Entries</p> <p>Name: Tonhout Crane Hire Ltd Location: 32, Burrowfield, Welwyn Garden City, Hertfordshire, AL7 4SR Classification: Crane Hire, Sales & Service Status: Active Positional Accuracy: Automatically positioned to the address</p>	A2SE (S)	996	-	523726 211641
187	<p>Contemporary Trade Directory Entries</p> <p>Name: Burrowfields Waste Ltd Location: 50 Burrowfield, Welwyn Garden City, Hertfordshire, AL7 4SR Classification: Waste Disposal Services Status: Active Positional Accuracy: Manually positioned within the geographical locality</p>	A2SE (S)	996	-	523726 211641
188	<p>Fuel Station Entries</p> <p>Name: Eastbridge Service Station Location: Bridge Road East, Welwyn Garden City, Hertfordshire, AL7 1LE Brand: ESSO Premises Type: Petrol Station Status: Open Positional Accuracy: Manually positioned to the address or location</p>	A14SW (E)	233	-	524514 212951
189	<p>Fuel Station Entries</p> <p>Name: Central Garage Location: Church Road, WELWYN GARDEN CITY, Hertfordshire, AL8 6PW Brand: OBSOLETE Premises Type: Not Applicable Status: Obsolete Positional Accuracy: Automatically positioned to the address</p>	A12SE (W)	372	-	523659 212883
190	<p>Fuel Station Entries</p> <p>Name: Shell Welwyn Garden City Location: Stanborough Road, Welwyn Garden City, Hertfordshire, AL8 6XA Brand: Shell Premises Type: Petrol Station Status: Open Positional Accuracy: Manually positioned to the address or location</p>	A2NE (SW)	762	-	523499 212030

Map ID	Details	Quadrant Reference (Compass Direction)	Estimated Distance From Site	Contact	NGR
191	<p>Areas of Adopted Green Belt</p> <p>Authority: Welwyn Hatfield District Council Plan Name: Welwyn Hatfield Local Plan Status: Adopted Plan Date: 15th April 2005</p>	A12NW (NW)	880	5	523193 213329
192	<p>Local Nature Reserves</p> <p>Name: Sherrardspark Wood Multiple Area: Y Area (m2): 731961.9 Source: Natural England Designation Date: 1st January 1998</p>	A12NW (NW)	864	9	523211 213333
193	<p>Nitrate Vulnerable Zones</p> <p>Name: Not Supplied Description: NVZ Area Source: Department for Environment, Food and Rural Affairs (DEFRA - formerly FRCA)</p>	A8NW (SE)	0	10	524120 212842
194	<p>Sites of Special Scientific Interest</p> <p>Name: Sherrardspark Wood Multiple Areas: N Total Area (m2): 744021.5 Source: Natural England Reference: 1000271 Designation Details: Local Nature Reserve Designation Date: 1st February 1986 Date Type: Notified</p>	A12NW (NW)	864	9	523211 213333

Agency & Hydrological	Version	Update Cycle
Contaminated Land Register Entries and Notices St Albans City & District Council - Environmental Health Department Welwyn Hatfield District Council - Environmental Health Department North Hertfordshire District Council - Environmental Health Department East Hertfordshire District Council - Environmental Health Department	April 2013 August 2013 February 2013 January 2013	Annual Rolling Update Annual Rolling Update Annual Rolling Update Annual Rolling Update
Discharge Consents Environment Agency - Thames Region	October 2013	Quarterly
Enforcement and Prohibition Notices Environment Agency - Thames Region	March 2013	As notified
Integrated Pollution Controls Environment Agency - Thames Region	October 2008	Not Applicable
Integrated Pollution Prevention And Control Environment Agency - South East Region - North East Thames Area Environment Agency - Thames Region	October 2013 October 2013	Quarterly Quarterly
Local Authority Integrated Pollution Prevention And Control North Hertfordshire District Council - Environmental Health Department Welwyn Hatfield District Council - Environmental Health Department St Albans City & District Council - Environmental Health Department East Hertfordshire District Council - Environmental Health Department	January 2013 May 2012 November 2012 September 2012	Annual Rolling Update Annual Rolling Update Annual Rolling Update Annual Rolling Update
Local Authority Pollution Prevention and Controls North Hertfordshire District Council - Environmental Health Department Welwyn Hatfield District Council - Environmental Health Department St Albans City & District Council - Environmental Health Department East Hertfordshire District Council - Environmental Health Department	January 2013 May 2012 November 2012 September 2012	Annual Rolling Update Annual Rolling Update Annual Rolling Update Annual Rolling Update
Local Authority Pollution Prevention and Control Enforcements North Hertfordshire District Council - Environmental Health Department Welwyn Hatfield District Council - Environmental Health Department St Albans City & District Council - Environmental Health Department East Hertfordshire District Council - Environmental Health Department	January 2013 May 2012 November 2012 September 2012	Annual Rolling Update Annual Rolling Update Annual Rolling Update Annual Rolling Update
Nearest Surface Water Feature Ordnance Survey	July 2012	Quarterly
Pollution Incidents to Controlled Waters Environment Agency - Thames Region	September 1999	Not Applicable
Prosecutions Relating to Authorised Processes Environment Agency - Thames Region	March 2013	As notified
Prosecutions Relating to Controlled Waters Environment Agency - Thames Region	March 2013	As notified
Registered Radioactive Substances Environment Agency - Thames Region	October 2013	Quarterly
River Quality Environment Agency - Head Office	November 2001	Not Applicable
River Quality Biology Sampling Points Environment Agency - Head Office	July 2012	Annually
River Quality Chemistry Sampling Points Environment Agency - Head Office	July 2012	Annually
Substantiated Pollution Incident Register Environment Agency - Thames Region - North East Area	October 2013	Quarterly
Water Abstractions Environment Agency - Thames Region	October 2013	Quarterly
Water Industry Act Referrals Environment Agency - Thames Region	October 2013	Quarterly













Agency & Hydrological	Version	Update Cycle
Groundwater Vulnerability Environment Agency - Head Office	January 2011	Not Applicable
Drift Deposits Environment Agency - Head Office	January 1999	Not Applicable
Bedrock Aquifer Designations British Geological Survey - National Geoscience Information Service	October 2012	Annually
Superficial Aquifer Designations British Geological Survey - National Geoscience Information Service	October 2012	Annually
Source Protection Zones Environment Agency - Head Office	October 2013	Quarterly
Extreme Flooding from Rivers or Sea without Defences Environment Agency - Head Office	August 2013	Quarterly
Flooding from Rivers or Sea without Defences Environment Agency - Head Office	August 2013	Quarterly
Areas Benefiting from Flood Defences Environment Agency - Head Office	August 2013	Quarterly
Flood Water Storage Areas Environment Agency - Head Office	August 2013	Quarterly
Flood Defences Environment Agency - Head Office	August 2013	Quarterly
Detailed River Network Lines Environment Agency - Head Office	March 2012	Annually
Detailed River Network Offline Drainage Environment Agency - Head Office	March 2012	Annually

Waste	Version	Update Cycle
BGS Recorded Landfill Sites British Geological Survey - National Geoscience Information Service	June 1996	Not Applicable
Historical Landfill Sites Environment Agency - South East Region - Kent & South London Area Environment Agency - South East Region - North East Thames Area Environment Agency - South East Region - Solent & South Downs Area Environment Agency - South East Region - West Thames Area Environment Agency - Thames Region - North East Area	October 2013 October 2013 October 2013 October 2013 October 2013	Quarterly Quarterly Quarterly Quarterly Quarterly
Integrated Pollution Control Registered Waste Sites Environment Agency - Thames Region	October 2008	Not Applicable
Licensed Waste Management Facilities (Landfill Boundaries) Environment Agency - South East Region - Kent & South London Area Environment Agency - South East Region - North East Thames Area Environment Agency - South East Region - Solent & South Downs Area Environment Agency - South East Region - West Thames Area Environment Agency - Thames Region - North East Area	October 2013 October 2013 October 2013 October 2013 October 2013	Quarterly Quarterly Quarterly Quarterly Quarterly
Licensed Waste Management Facilities (Locations) Environment Agency - South East Region - North East Thames Area Environment Agency - Thames Region - North East Area	July 2013 July 2013	Quarterly Quarterly
Local Authority Landfill Coverage East Hertfordshire District Council - Environmental Health Department Hertfordshire County Council - County Development Unit North Hertfordshire District Council - Environmental Health Department St Albans City & District Council - Environmental Health Department Welwyn Hatfield District Council - Environmental Health Department	May 2000 May 2000 May 2000 May 2000 May 2000	Not Applicable Not Applicable Not Applicable Not Applicable Not Applicable
Local Authority Recorded Landfill Sites East Hertfordshire District Council - Environmental Health Department Hertfordshire County Council - County Development Unit North Hertfordshire District Council - Environmental Health Department St Albans City & District Council - Environmental Health Department Welwyn Hatfield District Council - Environmental Health Department	May 2000 May 2000 May 2000 May 2000 May 2000	Not Applicable Not Applicable Not Applicable Not Applicable Not Applicable
Registered Landfill Sites Environment Agency - Thames Region - North East Area	March 2003	Not Applicable
Registered Waste Transfer Sites Environment Agency - Thames Region - North East Area	March 2003	Not Applicable
Registered Waste Treatment or Disposal Sites Environment Agency - Thames Region - North East Area	March 2003	Not Applicable

Hazardous Substances	Version	Update Cycle
Control of Major Accident Hazards Sites (COMAH) Health and Safety Executive	August 2013	Bi-Annually
Explosive Sites Health and Safety Executive	November 2013	Bi-Annually
Notification of Installations Handling Hazardous Substances (NIHHS) Health and Safety Executive	November 2000	Not Applicable
Planning Hazardous Substance Enforcements North Hertfordshire District Council St Albans City & District Council Hertfordshire County Council - County Development Unit Welwyn Hatfield District Council East Hertfordshire District Council	April 2013 December 2012 January 2013 October 2012 September 2013	Annual Rolling Update Annual Rolling Update Annual Rolling Update Annual Rolling Update Annual Rolling Update
Planning Hazardous Substance Consents North Hertfordshire District Council St Albans City & District Council Hertfordshire County Council - County Development Unit Welwyn Hatfield District Council East Hertfordshire District Council	April 2013 December 2012 January 2013 October 2012 September 2013	Annual Rolling Update Annual Rolling Update Annual Rolling Update Annual Rolling Update Annual Rolling Update
Geological	Version	Update Cycle
BGS 1:625,000 Solid Geology British Geological Survey - National Geoscience Information Service	August 1996	Not Applicable
BGS Estimated Soil Chemistry British Geological Survey - National Geoscience Information Service	January 2010	Variable
BGS Recorded Mineral Sites British Geological Survey - National Geoscience Information Service	October 2013	Bi-Annually
Brine Compensation Area Cheshire Brine Subsidence Compensation Board	August 2011	Not Applicable
Coal Mining Affected Areas The Coal Authority - Mining Report Service	January 2012	As notified
Mining Instability Ove Arup & Partners	October 2000	Not Applicable
Non Coal Mining Areas of Great Britain British Geological Survey - National Geoscience Information Service	February 2011	Not Applicable
Potential for Collapsible Ground Stability Hazards British Geological Survey - National Geoscience Information Service	October 2013	As notified
Potential for Compressible Ground Stability Hazards British Geological Survey - National Geoscience Information Service	October 2013	As notified
Potential for Ground Dissolution Stability Hazards British Geological Survey - National Geoscience Information Service	October 2013	As notified
Potential for Landslide Ground Stability Hazards British Geological Survey - National Geoscience Information Service	October 2013	As notified
Potential for Running Sand Ground Stability Hazards British Geological Survey - National Geoscience Information Service	October 2013	As notified
Potential for Shrinking or Swelling Clay Ground Stability Hazards British Geological Survey - National Geoscience Information Service	October 2013	As notified
Radon Potential - Radon Affected Areas British Geological Survey - National Geoscience Information Service	July 2011	As notified
Radon Potential - Radon Protection Measures British Geological Survey - National Geoscience Information Service	July 2011	As notified

Industrial Land Use	Version	Update Cycle
Contemporary Trade Directory Entries Thomson Directories	August 2013	Quarterly
Fuel Station Entries Catalist Ltd - Experian	August 2013	Quarterly
Sensitive Land Use	Version	Update Cycle
Areas of Adopted Green Belt East Hertfordshire District Council North Hertfordshire District Council St Albans City & District Council Welwyn Hatfield District Council	November 2013 November 2013 November 2013 November 2013	As notified As notified As notified As notified
Areas of Unadopted Green Belt East Hertfordshire District Council North Hertfordshire District Council St Albans City & District Council Welwyn Hatfield District Council	November 2013 November 2013 November 2013 November 2013	As notified As notified As notified As notified
Areas of Outstanding Natural Beauty Natural England	July 2013	Bi-Annually
Environmentally Sensitive Areas Natural England	July 2013	Annually
Forest Parks Forestry Commission	April 1997	Not Applicable
Local Nature Reserves Natural England	July 2013	Bi-Annually
Marine Nature Reserves Natural England	July 2013	Bi-Annually
National Nature Reserves Natural England	July 2013	Bi-Annually
National Parks Natural England	July 2013	Bi-Annually
Nitrate Sensitive Areas Department for Environment, Food and Rural Affairs (DEFRA - formerly FRCA)	February 2012	Not Applicable
Nitrate Vulnerable Zones Department for Environment, Food and Rural Affairs (DEFRA - formerly FRCA)	February 2013	Annually
Ramsar Sites Natural England	July 2013	Bi-Annually
Sites of Special Scientific Interest Natural England	July 2013	Bi-Annually
Special Areas of Conservation Natural England	July 2013	Bi-Annually
Special Protection Areas Natural England	July 2013	Bi-Annually

A selection of organisations who provide data within this report

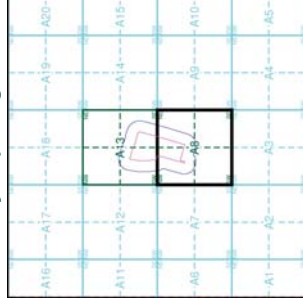
Data Supplier	Data Supplier Logo
Ordnance Survey	
Environment Agency	
Scottish Environment Protection Agency	
The Coal Authority	
British Geological Survey	 British Geological Survey <small>NATURAL ENVIRONMENT RESEARCH COUNCIL</small>
Centre for Ecology and Hydrology	 Centre for Ecology & Hydrology <small>NATURAL ENVIRONMENT RESEARCH COUNCIL</small>
Countryside Council for Wales	 CYNGOR CEFN GWLAD CYMRU COUNTRYSIDE COUNCIL FOR WALES
Scottish Natural Heritage	
Natural England	
Public Health England	
Ove Arup	
Peter Brett Associates	

Contact	Name and Address	Contact Details
1	Environment Agency - National Customer Contact Centre (NCCC) PO Box 544, Templeborough, Rotherham, S60 1BY	Telephone: 08708 506 506 Email: enquiries@environment-agency.gov.uk
2	Welwyn Hatfield District Council - Environmental Health Department Council Offices, Campus East, Welwyn Garden City, Hertfordshire, AL8 6AE	Telephone: 01707 357000 Fax: 01707 375490 Website: www.welhat.gov.uk
3	British Geological Survey - Enquiry Service British Geological Survey, Kingsley Dunham Centre, Keyworth, Nottingham, Nottinghamshire, NG12 5GG	Telephone: 0115 936 3143 Fax: 0115 936 3276 Email: enquiries@bgs.ac.uk Website: www.bgs.ac.uk
4	Health and Safety Executive 5S.2 Redgrave Court, Merton Road, Bootle, L20 7HS	Website: www.hse.gov.uk
5	Welwyn Hatfield District Council Council Offices, Campus East, Welwyn Garden City, Hertfordshire, AL8 6AE	Telephone: 01707 357000 Fax: 01707 375490 Website: www.welhat.gov.uk
6	Landmark Information Group Limited Imperium, Imperial Way, Reading, Berkshire, RG2 0TD	Telephone: 0844 844 9952 Fax: 0844 844 9951 Email: customerservices@landmark.co.uk Website: www.landmarkinfo.co.uk
7	Peter Brett Associates Caversham Bridge House, Waterman Place, Reading, Berkshire, RG1 8DN	Telephone: 0118 950 0761 Fax: 0118 959 7498 Email: reading@pba.co.uk Website: www.pba.co.uk
8	East Hertfordshire District Council Wallfields, Pegs Lane, Hertford, Hertfordshire, SG13 8EQ	Telephone: 01279 655261 Fax: 01992 552280 Website: www.eastherts.gov.uk
9	Natural England Northminster House, Northminster Road, Peterborough, Cambridgeshire, PE1 1UA	Telephone: 0845 600 3078 Fax: 01733 455103 Email: enquiries@naturalengland.org.uk Website: www.naturalengland.org.uk
10	Department for Environment, Food and Rural Affairs (DEFRA - formerly FRCA) Government Buildings, Otley Road, Lawnswood, Leeds, West Yorkshire, LS16 5QT	Telephone: 0113 2613333 Fax: 0113 230 0879
11	Hertfordshire County Council - County Development Unit County Hall, Hertford, Hertfordshire, SG13 8DN	Telephone: 01992 556266 Fax: 01992 556202 Website: www.hertsdirect.org
-	Public Health England - Radon Survey, Centre for Radiation, Chemical and Environmental Hazards Chilton, Didcot, Oxfordshire, OX11 0RQ	Telephone: 01235 822622 Fax: 01235 833891 Email: radon@phe.gov.uk Website: www.ukradon.org
-	Landmark Information Group Limited Imperium, Imperial Way, Reading, Berkshire, RG2 0TD	Telephone: 0844 844 9952 Fax: 0844 844 9951 Email: customerservices@landmarkinfo.co.uk Website: www.landmarkinfo.co.uk

Please note that the Environment Agency / SEPA have a charging policy in place for enquiries.

- General**
- Specified Site
 - Several of Type at Location
 - Bearing Reference Point
 - Map ID
- Agency and Hydrological**
- Registered Land Register Entry or Notice
 - Contaminated Land Register Entry or Notice
 - Discharge Consent
 - Enforcement or Prohibition Notice
 - Integrated Pollution Control
 - Integrated Pollution Prevention Control
 - Local Authority Pollution Prevention and Control
 - Local Authority Pollution Prevention and Control Enforcement
 - Pollution Incident to Controlled Waters
 - Prosecution Relating to Authorized Processes
 - Prosecution Relating to Controlled Waters
 - Registered Radioactive Substance
 - River Network or Water Feature
 - River Quality Sampling Point
 - Substantiated Pollution Incident Register
 - Water Abstraction
 - Water Industry Act Referral
- Waste**
- BOS Recorded Landfill Site (Location)
 - BOS Recorded Landfill Site
 - EA Historic Landfill (Beneath River)
 - EA Historic Landfill (Rhyon)
 - Integrated Pollution Control Registered (Landfill Boundary)
 - Licensed Waste Management Facility
 - Licensed Waste Management Facility (Location)
 - Local Authority Recorded Landfill Site (Location)
 - Local Authority Recorded Landfill Site
 - Registered Landfill Site
 - Registered Landfill Site (Location)
 - Registered Landfill Site (Now Refused to (Re)use)
 - Registered Landfill Site (Now Refused to (Re)use)
 - Registered Waste Transfer Site (Location)
 - Registered Waste Transfer Site
 - Registered Waste Treatment or Disposal Site (Location)
 - Registered Waste Treatment or Disposal Site
- Hazardous Substances**
- COMAH Site
 - Explosive Site
 - NIHS Site
 - Planning Hazardous Substance Consent
 - Planning Hazardous Substance Enforcement
- Geological**
- BOS Recorded Mineral Site
- Industrial Land Use**
- Contemporary Trade Directory Entry
 - Fuel Station Entry

Site Sensitivity Map - Segment A8



Order Details

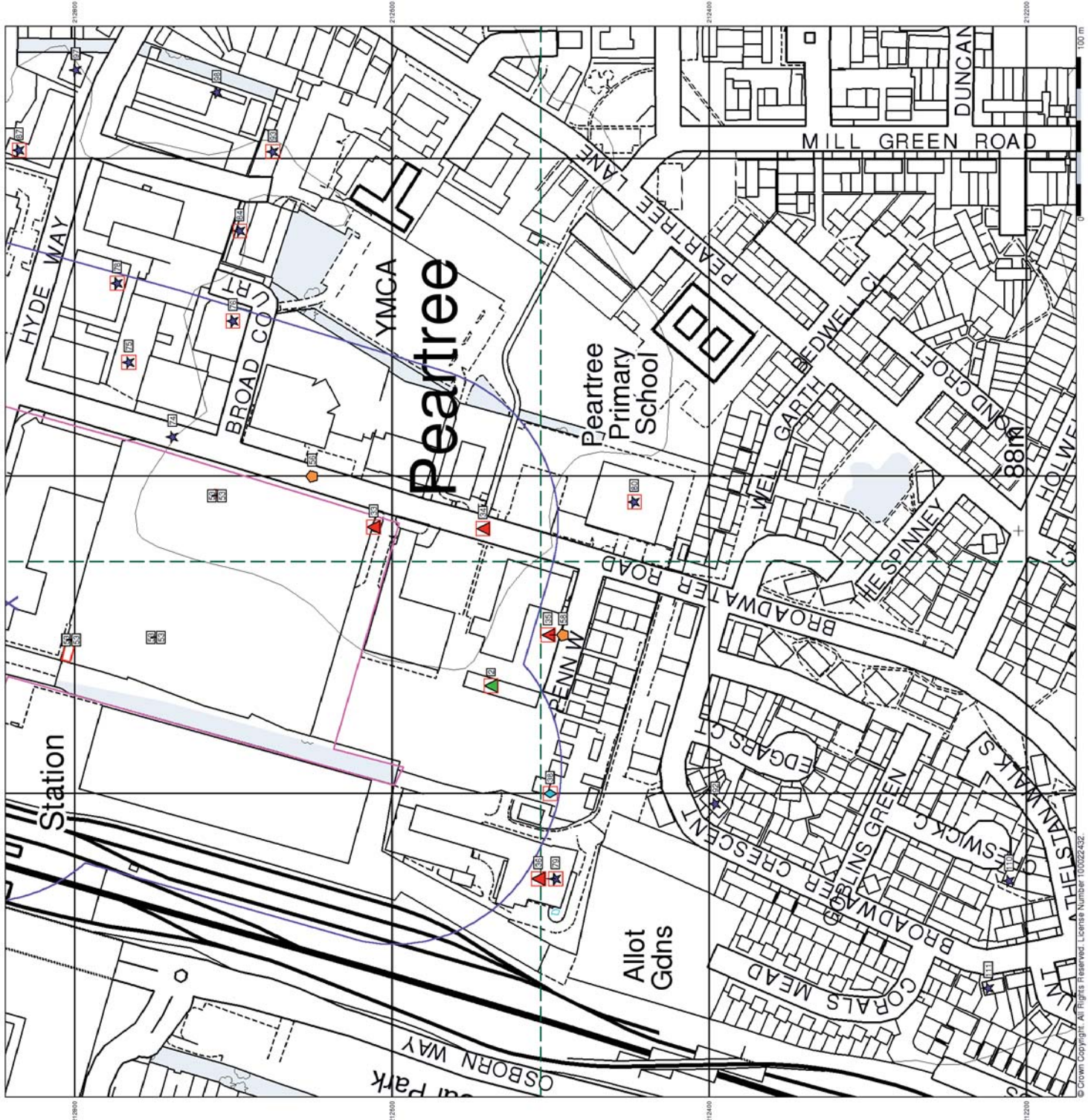
Order Number: 51370902_1_1
 Customer Ref: 2342-17
 National Grid Reference: 524120, 212840
 Slice: A
 Site Area (Ha): 8.95

Site Details

Broadwater Road, Welwyn Garden City, AL7 3BQ



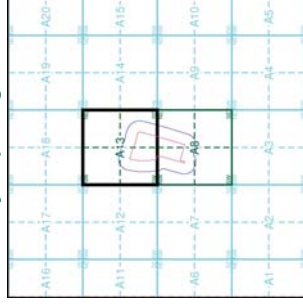
Tel: 0844 844 9952
 Fax: 0844 844 9951
 Web: www.envirocheck.co.uk



© Crown Copyright. All Rights Reserved. Licence Number: 100024282

- General**
- Specified Site
 - Bearing Reference Point
 - Map ID
 - Several of Type at Location
- Agency and Hydrological**
- Contaminated Land Register Entry or Notice
 - Discharge Consent
 - Enforcement or Prohibition Notice
 - Integrated Pollution Control
 - Integrated Pollution Prevention Control
 - Local Authority Pollution Prevention and Control
 - Local Authority Pollution Prevention and Control Enforcement
 - Pollution Incident to Controlled Waters
 - Prosecution Relating to Controlled Waters
 - Registered Radioactive Substance
 - River Network or Water Feature
 - River Quality Sampling Point
 - Substantiated Pollution Incident Register
 - Water Abstraction
 - Water Industry Act Referral
- Waste**
- BOS Recorded Landfill Site (Location)
 - BOS Recorded Landfill Site
 - EA Historic Landfill (Beneath River)
 - EA Historic Landfill (Rhygen)
 - Integrated Pollution Control Registered (Landfill Boundary)
 - Licensed Waste Management Facility (Location)
 - Licensed Waste Management Facility (Location)
 - Local Authority Recorded Landfill Site (Location)
 - Local Authority Recorded Landfill Site
 - Registered Landfill Site
 - Registered Landfill Site (Now Refused to (Re)open)
 - Registered Landfill Site (Location)
 - Registered Landfill Site (Now Refused to (Re)open)
 - Registered Waste Transfer Site (Location)
 - Registered Waste Treatment or Disposal Site (Location)
 - Registered Waste Treatment or Disposal Site
- Hazardous Substances**
- COMAH Site
 - Explosive Site
 - NIHS Site
 - Planning Hazardous Substance Consent
 - Planning Hazardous Substance Enforcement
- Geological**
- BOS Recorded Mineral Site
- Industrial Land Use**
- Contemporary Trade Directory Entry
 - Fuel Station Entry

Site Sensitivity Map - Segment A13



Order Details

Order Number: 51370902_1_1
 Customer Ref: 2342-17
 National Grid Reference: 524120, 212840
 Slice: A
 Site Area (Ha): 8.95

Site Details

Broadwater Road, Welwyn Garden City, AL7 3BQ



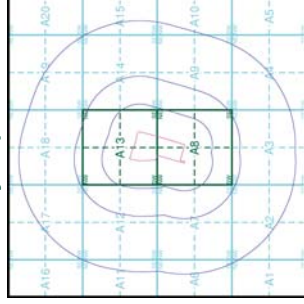
Tel: 0844 844 9952
 Fax: 0844 844 9951
 Web: www.envirocheck.co.uk





- General**
- Specified Site
 - Specified Buffer(s)
 - Bearing Reference Point
 - Map ID
- Agency and Hydrological**
- Registered Land Register Entry or Notice
 - Contaminated Land Register Entry or Notice
 - Discharge Consent
 - Enforcement or Prohibition Notice
 - Integrated Pollution Control
 - Integrated Pollution Prevention Control
 - Local Authority Pollution Prevention and Control
 - Local Authority Pollution Prevention and Control Enforcement
 - Pollution Incident to Controlled Waters
 - Prosecution Relating to Authorized Processes
 - Prosecution Relating to Controlled Waters
 - Registered Inactive Substance
 - River Network or Water Feature
 - River Quality Sampling Point
 - Substantiated Pollution Incident Register
 - Water Abstraction
 - Water Industry Act Referral
- Waste**
- BGS Recorded Landfill Site (Location)
 - BGS Recorded Landfill Site
 - EA Historic Landfill (Effluent Run)
 - EA Historic Landfill (Rhyon)
 - Integrated Pollution Control Registered (Landfill Boundary)
 - Licensed Waste Management Facility (Location)
 - Local Authority Recorded Landfill Site (Location)
 - Local Authority Recorded Landfill Site
 - Registered Landfill Site
 - Registered Landfill Site (Post Refused to (film))
 - Registered Landfill Site (Post Refused to (film))
 - Registered Landfill Site (Post Refused to (film))
 - Registered Waste Transfer Site (Location)
 - Registered Waste Transfer Site
 - Registered Waste Treatment or Disposal Site (Location)
 - Registered Waste Treatment or Disposal Site
- Hazardous Substances**
- COMAH Site
 - Explosive Site
 - NIHSS Site
 - Planning Hazardous Substance Consent
 - Planning Hazardous Substance Enforcement
- Geological**
- BGS Recorded Mineral Site
- Industrial Land Use**
- Contemporary Trade Directory Entry
 - Fuel Station Entry

Site Sensitivity Map - Slice A



Order Details

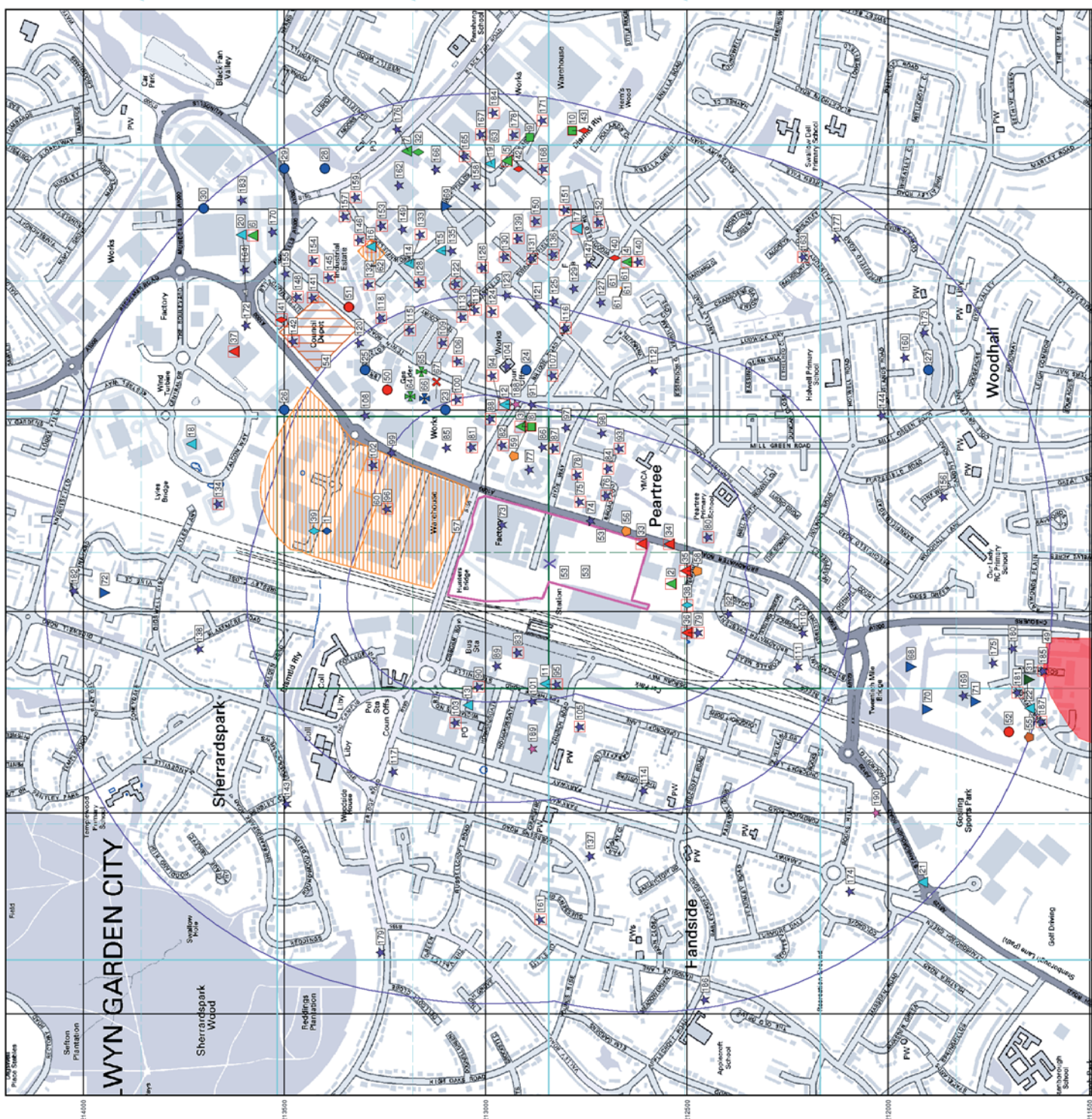
Order Number: 51370902_1_1
 Customer Ref: 2342-17
 National Grid Reference: 524120, 212840
 Slice: A
 Site Area (Ha): 8.95
 Search Buffer (m): 1000

Site Details

Broadwater Road, Welwyn Garden City, AL7 3BQ



Tel: 0844 844 9952
 Fax: 0844 844 9951
 Web: www.envirocheck.co.uk

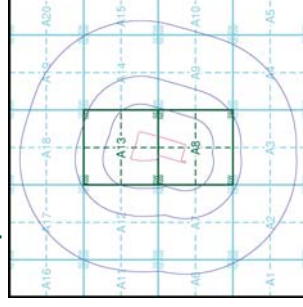


- General**
- Specified Site
 - Specified Buffer(s)
 - ✕ Bearing Reference Point

Agency and Hydrological (Flood)

- Extreme Flooding from Rivers or Sea without Defences (Zone 2)
- Flooding from Rivers or Sea without Defences (Zone 3)
- Area Benefiting from Flood Defence
- Flood Water Storage Areas
- Flood Defence

Flood Map - Slice A

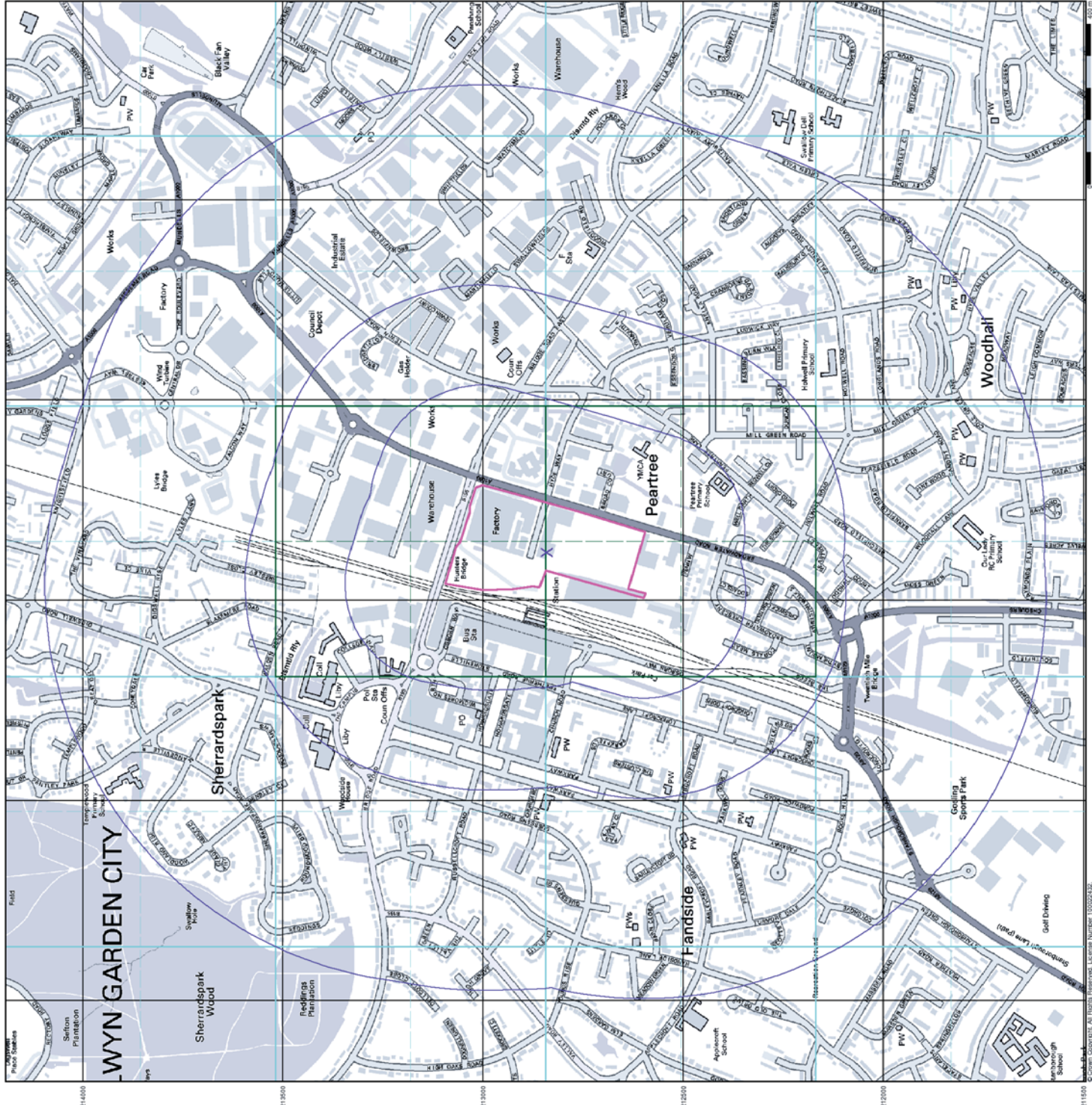


Order Details

Order Number: 51370902_1_1
 Customer Ref: 2342-17
 National Grid Reference: 524120, 212840
 Slice: A
 Site Area (Ha): 8.95
 Search Buffer (m): 1000

Site Details

Broadwater Road, Welwyn Garden City, AL7 3BQ



© Crown Copyright. All Rights Reserved. License Number: 10002432

- General**
- Specified Site
 - Specified Buffer(s)
 - X Bearing Reference Point
 - Map ID
 - Several of Types at Location

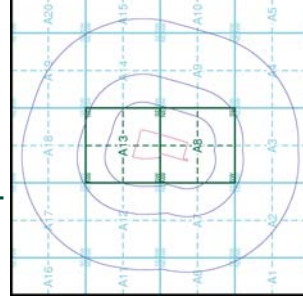
Agency and Hydrological (Boreholes)

- BGS Borehole Depth 0 - 10m
- BGS Borehole Depth 10 - 30m
- BGS Borehole Depth 30m +
- Confidential
- Other

For Borehole information please refer to the Borehole .csv file which accompanied this slice.

A copy of the BGS Borehole Ordering Form is available to download from the Support section of www.envirocheck.co.uk.

Borehole Map - Slice A

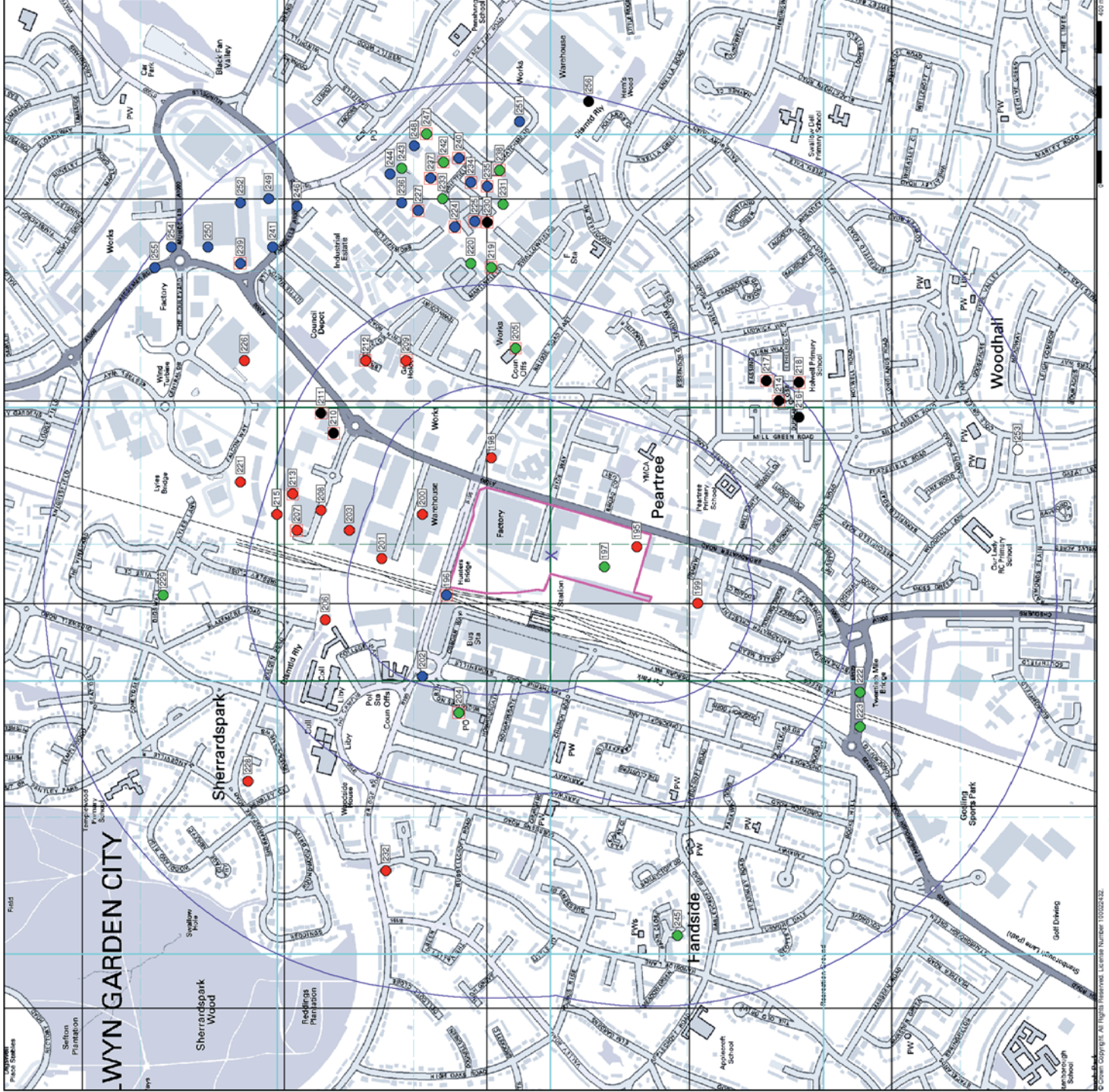


Order Details

Order Number: 51370902_1_1
 Customer Ref: 2342-17
 National Grid Reference: 524120, 212840
 Slice: A
 Site Area (Ha): 8.95
 Search Buffer (m): 1000

Site Details

Broadwater Road, Welwyn Garden City, AL7 3BQ



General
 Specified Site
 Specified Buffer(s)
 Bearing Reference Point
 Map ID

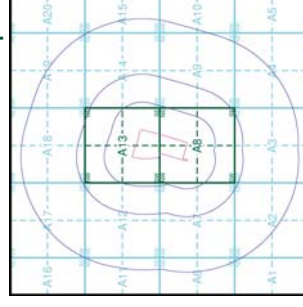
EA Detailed River Network Data

- Primary River
- Secondary River
- Tertiary River
- Canal
- Canal Tunnel
- Undefined River
- Lake/Reservoir
- Offline Drainage Feature
- Extended Culvert (greater than 50m)
- Underground River (inferred)
- Underground River (local knowledge)
- Downstream of High Water Mark
- Downstream of Seward Extension
- Not assigned River feature

Contours (height in metres)

Standard Contour -05
 Index Contour -00
 Spot Height -107.3
 Air Height -46.8

EA Detailed River Network Map - Slice A

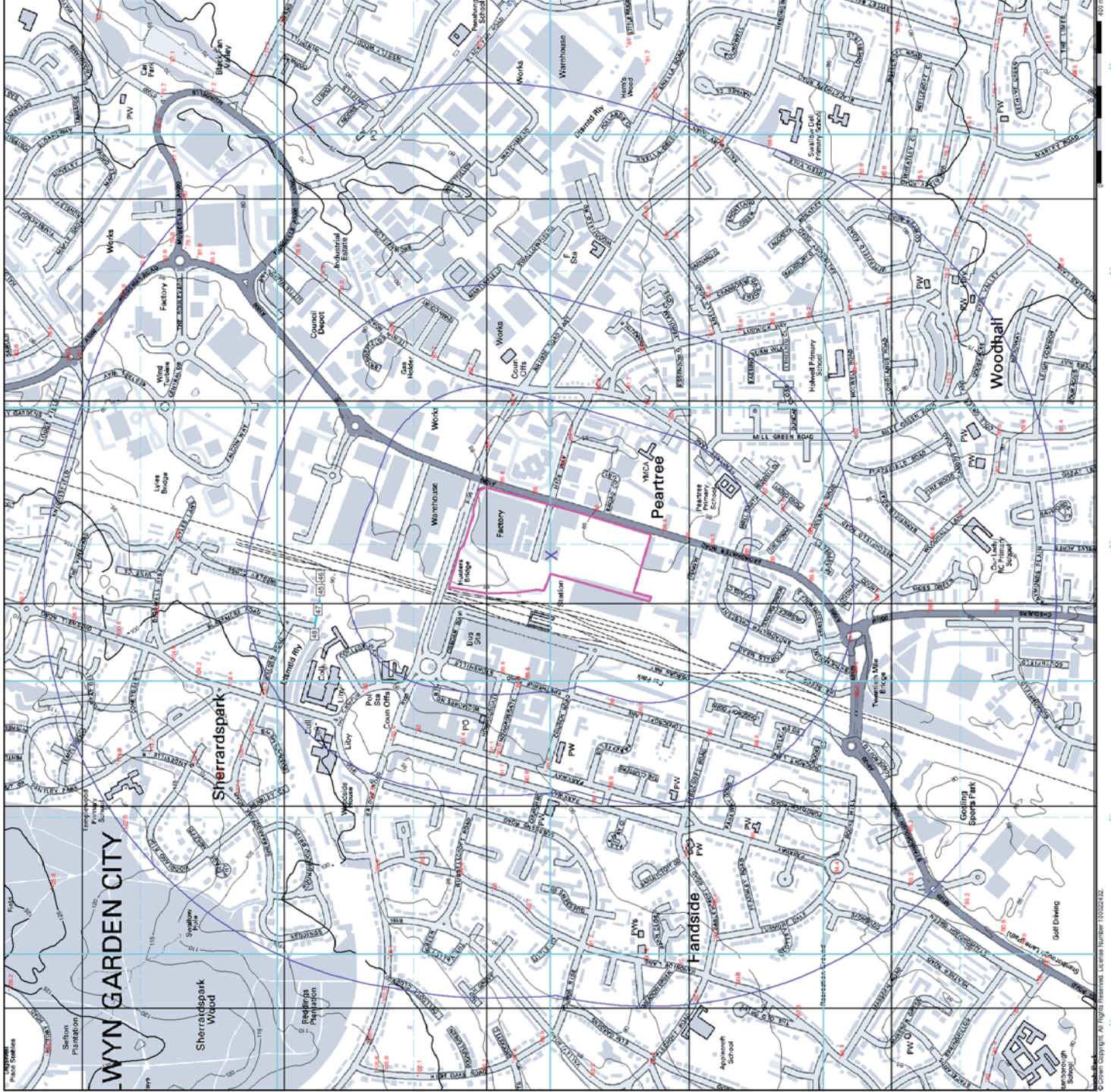


Order Details

Order Number: 51370902_1_1
 Customer Ref: 2342-17
 National Grid Reference: 524120, 212840
 Slice: A
 Site Area (Ha): 8.95
 Search Buffer (m): 1000

Site Details

Broadwater Road, Welwyn Garden City, AL7 3BQ



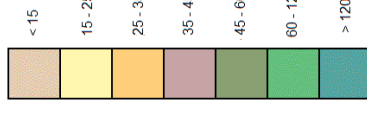
© Crown Copyright. All Rights Reserved. License Number: 10002432

General

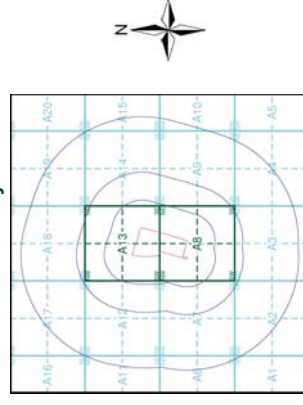
- Specified Site
- Specified Buffer(s)
- Bearing Reference Point

Estimated Soil Chemistry Arsenic

Arsenic Concentrations mg/kg



Estimated Soil Chemistry Arsenic - Slice A

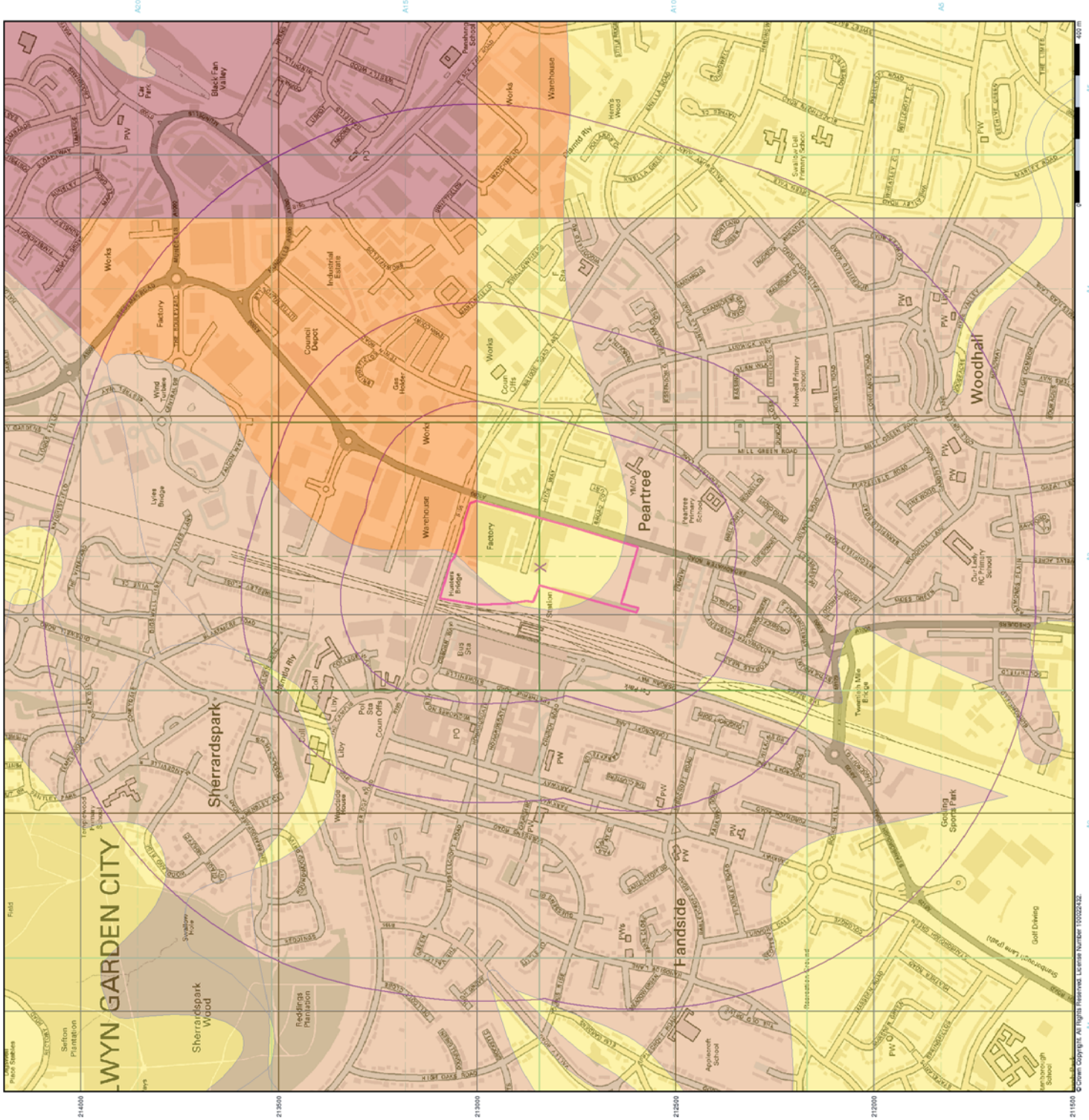


Order Details

Order Details: 51370902_1_1
 Customer Ref: 2342-17
 National Grid Reference: 524120, 212840
 Slice: A
 Site Area (Ha): 8.95
 Search Buffer (m): 1000

Site Details

Broadwater Road, Welwyn Garden City, AL7 3BQ



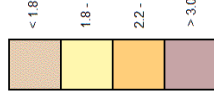
© Crown Copyright. All Rights Reserved. License Number: 10002432.

General

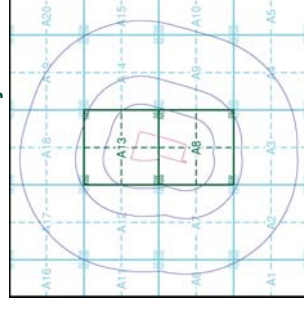
- Specified Site
- Specified Buffer(s)
- Bearing Reference Point

Estimated Soil Chemistry Cadmium

Cadmium Concentrations mg/kg



Estimated Soil Chemistry Cadmium - Slice A

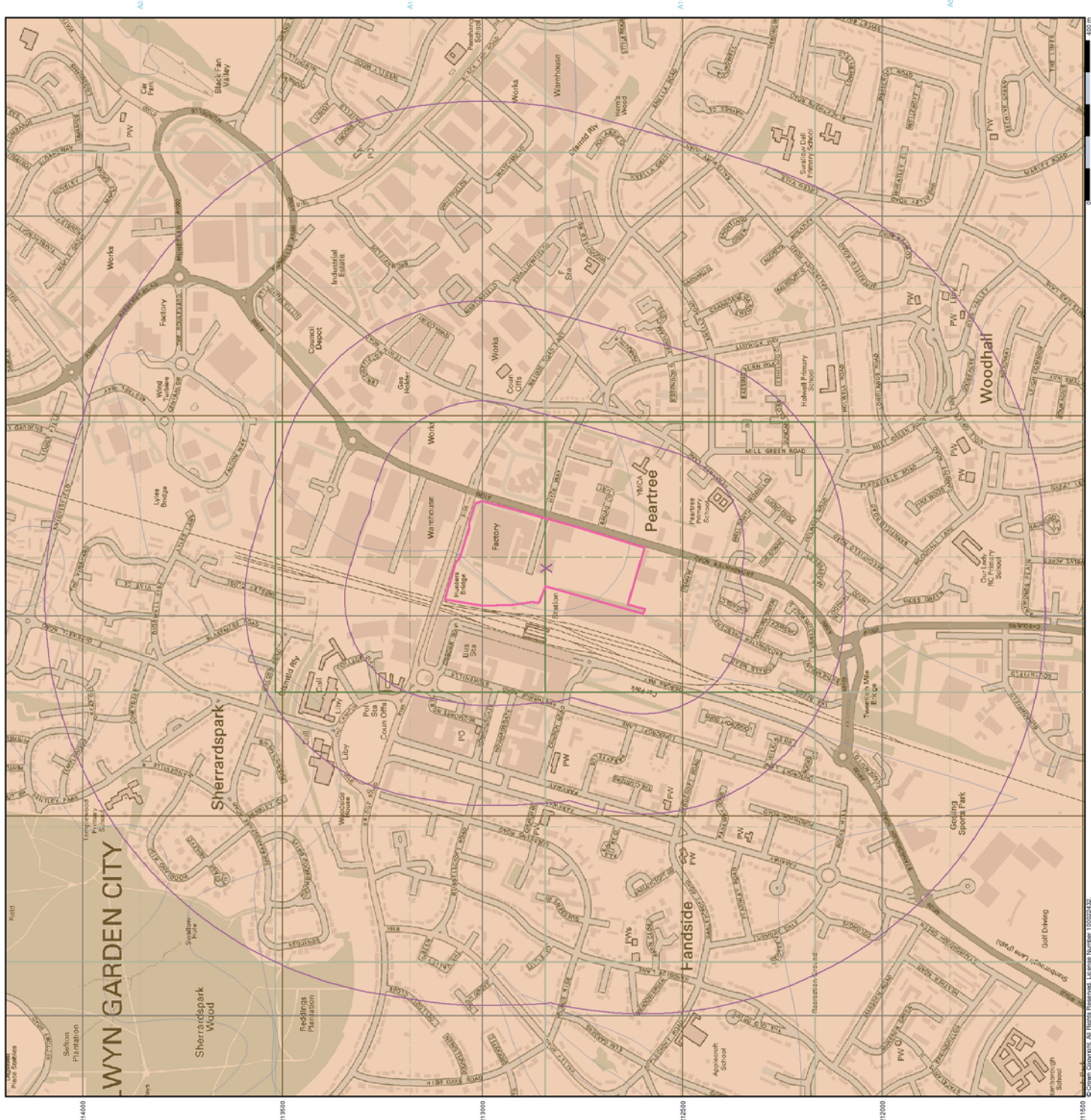


Order Details

Order Details: 51370902_1_1
 Customer Ref: 2342-17
 National Grid Reference: 524120, 212840
 Slice: A
 Site Area (Ha): 8.95
 Search Buffer (m): 1000

Site Details

Broadwater Road, Welwyn Garden City, AL7 3BQ



© Crown Copyright. All Rights Reserved. License Number 10002432.

General

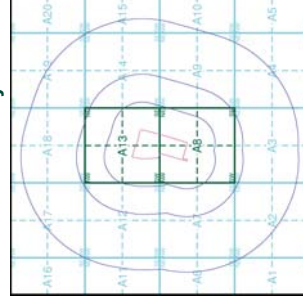
- Specified Site
- Specified Buffer(s)
- Bearing Reference Point

Estimated Soil Chemistry Chromium

Chromium Concentrations mg/kg



Estimated Soil Chemistry Chromium - Slice A

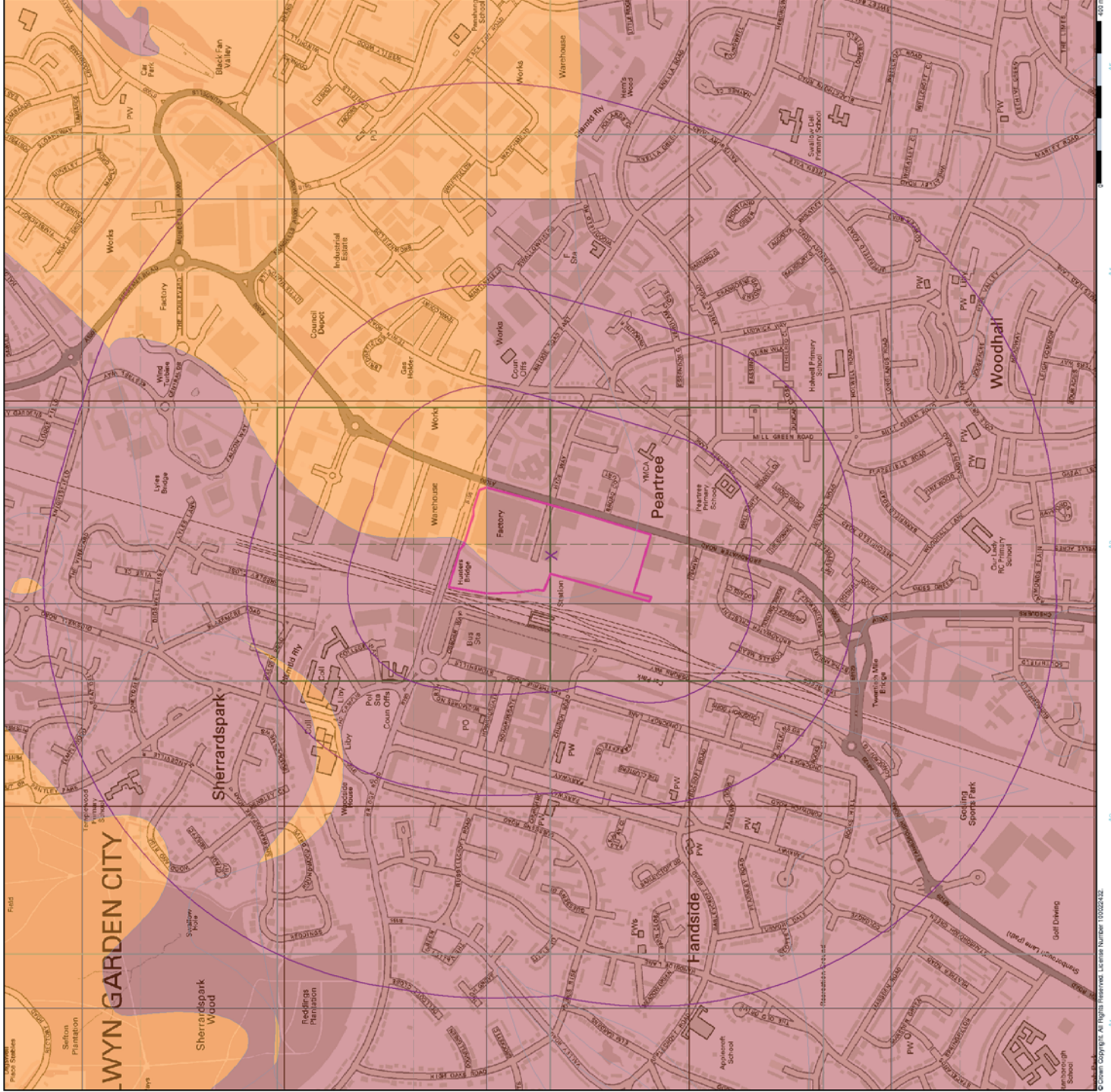


Order Details

Order Details: 51370902_1_1
 Customer Ref: 2342-17
 National Grid Reference: 524120, 212840
 Slice: A
 Site Area (Ha): 8.95
 Search Buffer (m): 1000

Site Details

Broadwater Road, Welwyn Garden City, AL7 3BQ



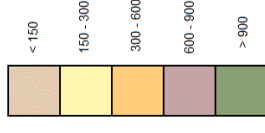
© Crown Copyright. All Rights Reserved. Licence Number 10002432.

General

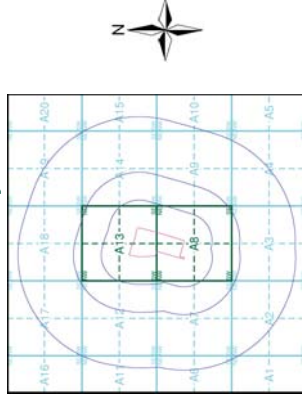
- Specified Site
- Specified Buffer(s)
- Bearing Reference Point

Estimated Soil Chemistry Lead

Lead Concentrations mg/kg



Estimated Soil Chemistry Lead - Slice A

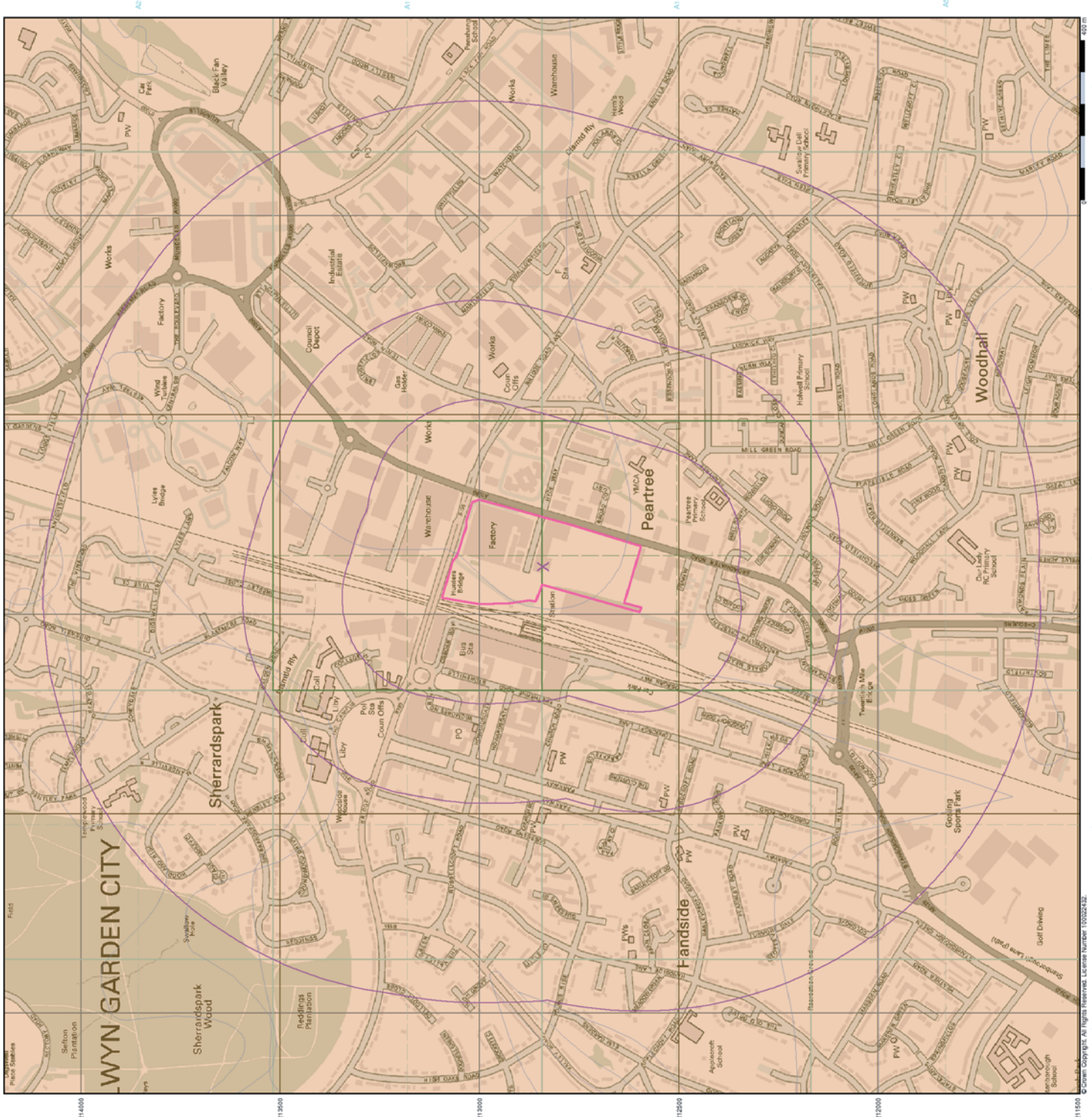


Order Details

Order Details: 51370902_1_1
 Customer Ref: 2342-17
 National Grid Reference: 524120, 212840
 Slice: A
 Site Area (Ha): 8.95
 Search Buffer (m): 1000

Site Details

Broadwater Road, Welwyn Garden City, AL7 3BQ



© Crown Copyright. All Rights Reserved. License Number 10002432.

General

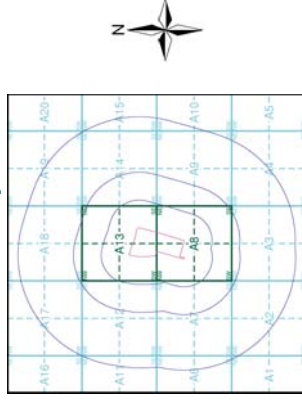
- Specified Site
- Specified Buffer(s)
- Bearing Reference Point

Estimated Soil Chemistry Nickel

Nickel Concentrations mg/kg



Estimated Soil Chemistry Nickel - Slice A

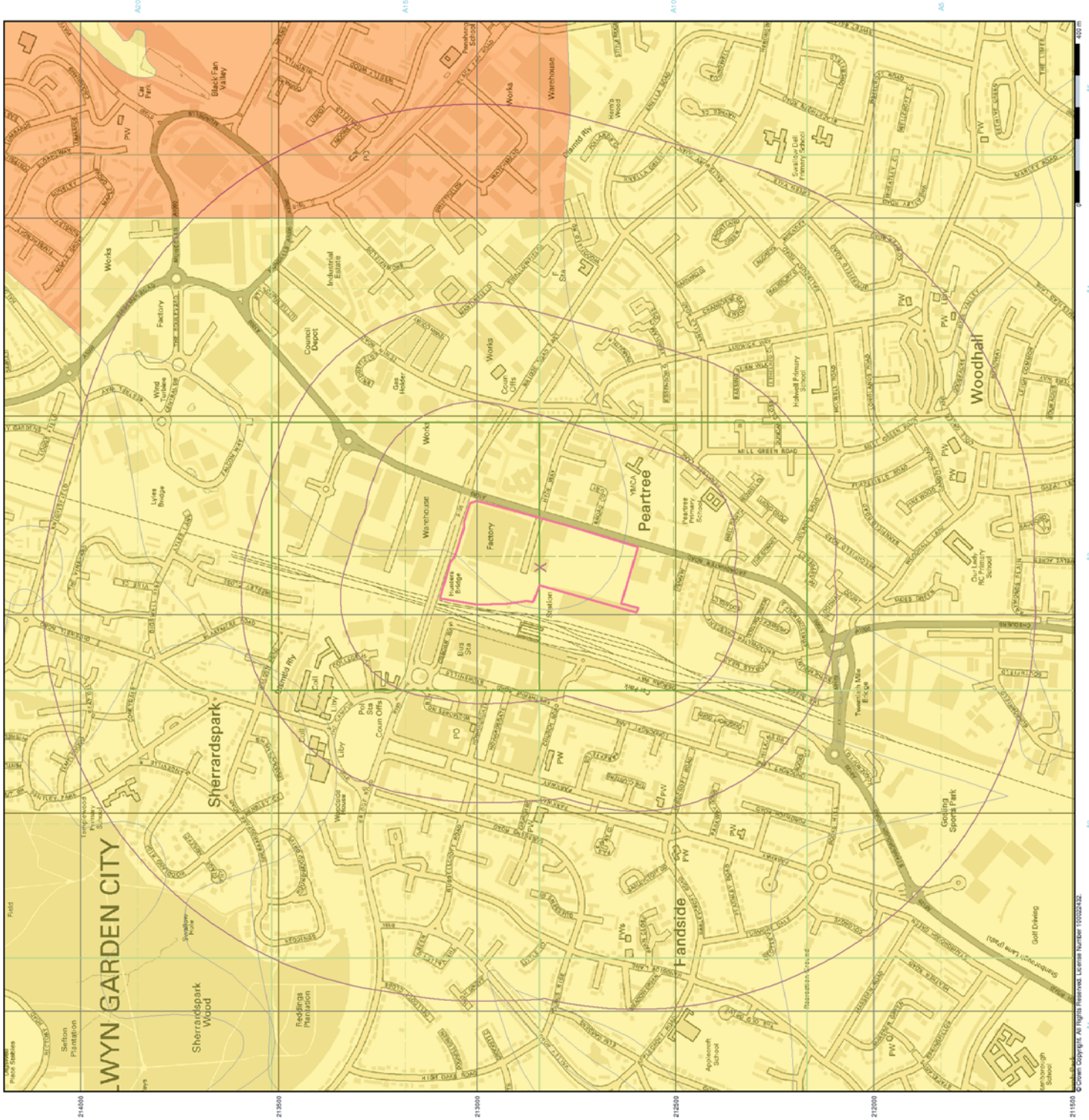


Order Details

Order Details: 51370902_1_1
 Customer Ref: 2342-17
 National Grid Reference: 524120, 212840
 Slice: A
 Site Area (Ha): 8.95
 Search Buffer (m): 1000

Site Details

Broadwater Road, Welwyn Garden City, AL7 3BQ



© Crown Copyright. All Rights Reserved. License Number: 10002432.



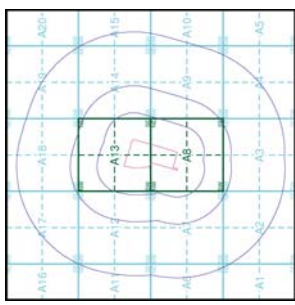
Groundwater Vulnerability

- General**
- Specified Site
 - Specified Buffer(s)
 - Map ID
 - Bearing Reference Point

Agency and Hydrological

- Geological Classes**
- Major Aquifer (Highly Permeable)
 - Minor Aquifer (Variably Permeable)
 - Non Aquifer (Negligibly Permeable)
 - Water or Sea
 - Drift Deposit
- Soil Classes**
- High (H) 1, 2, 3, U
 - Intermediate (I) 1, 2
 - Low
 - High (H) 1, 2, 3, U
 - Intermediate (I) 1, 2
 - Low

Site Sensitivity Context Map - Slice A



Order Details

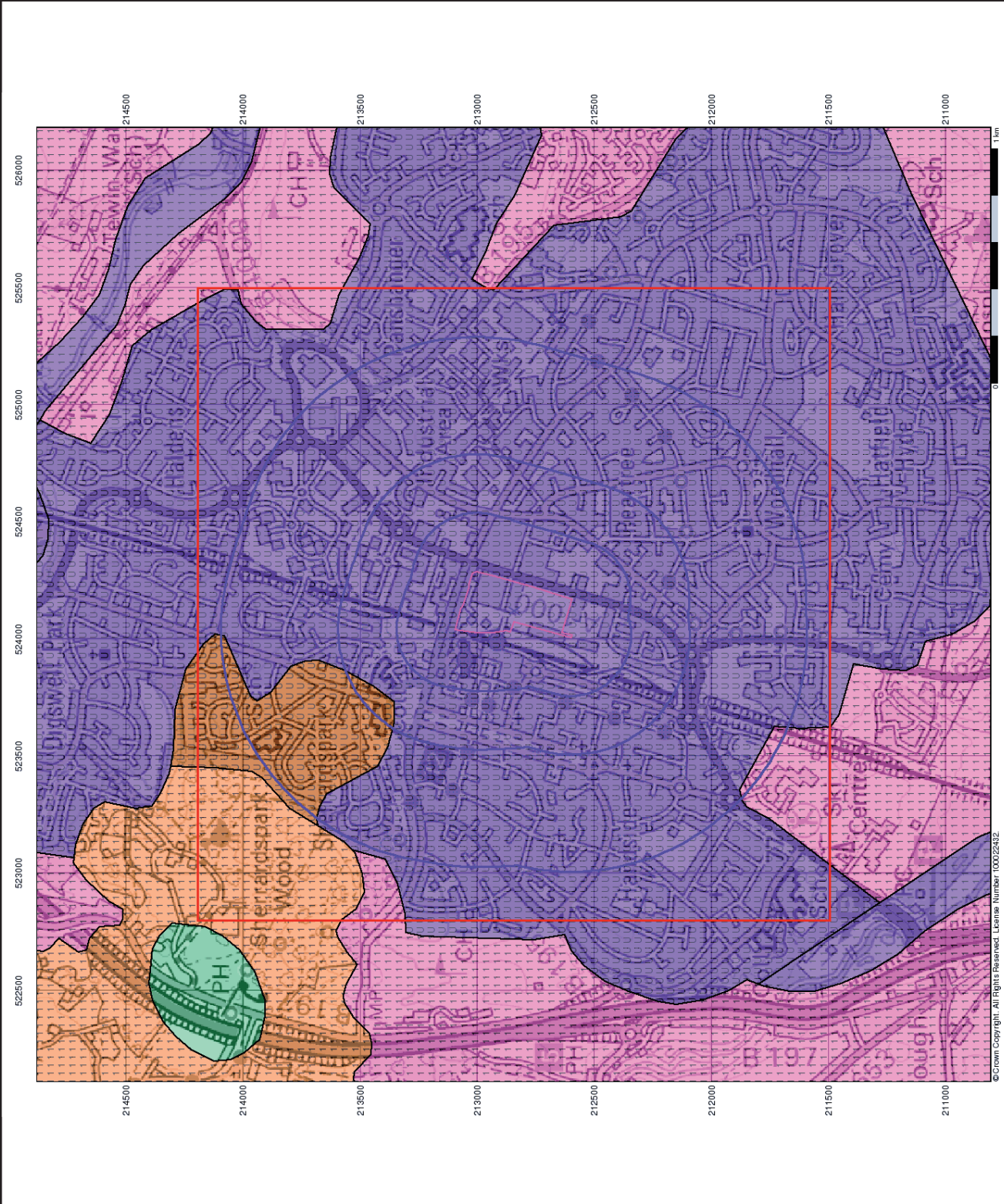
Order Number: 51370902_1_1
 Customer Ref: 2942-17
 National Grid Reference: 524120, 212940
 Slice: A
 Site Area (Ha): 8.95
 Search Buffer (m): 1000

Site Details

Broadwater Road, Welwyn Garden City, AL7 3BQ



Tel: 0844 844 9952
 Fax: 0844 844 9951
 Web: www.environet.co.uk





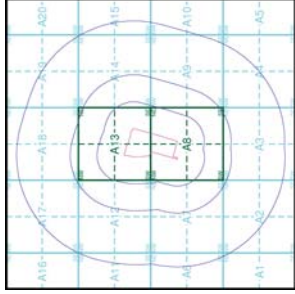
Bedrock Aquifer Designation

- General**
- Specified Site
 - Specified Buffer(s)
 - Bearing Reference Point
 - Site
 - Map ID

Agency and Hydrological

- Geological Classes**
- Principal Aquifer
 - Secondary A Aquifer
 - Secondary B Aquifer
 - Secondary Undifferentiated
 - Unproductive Strata
 - Unknown

Site Sensitivity Context Map - Slice A



Order Details

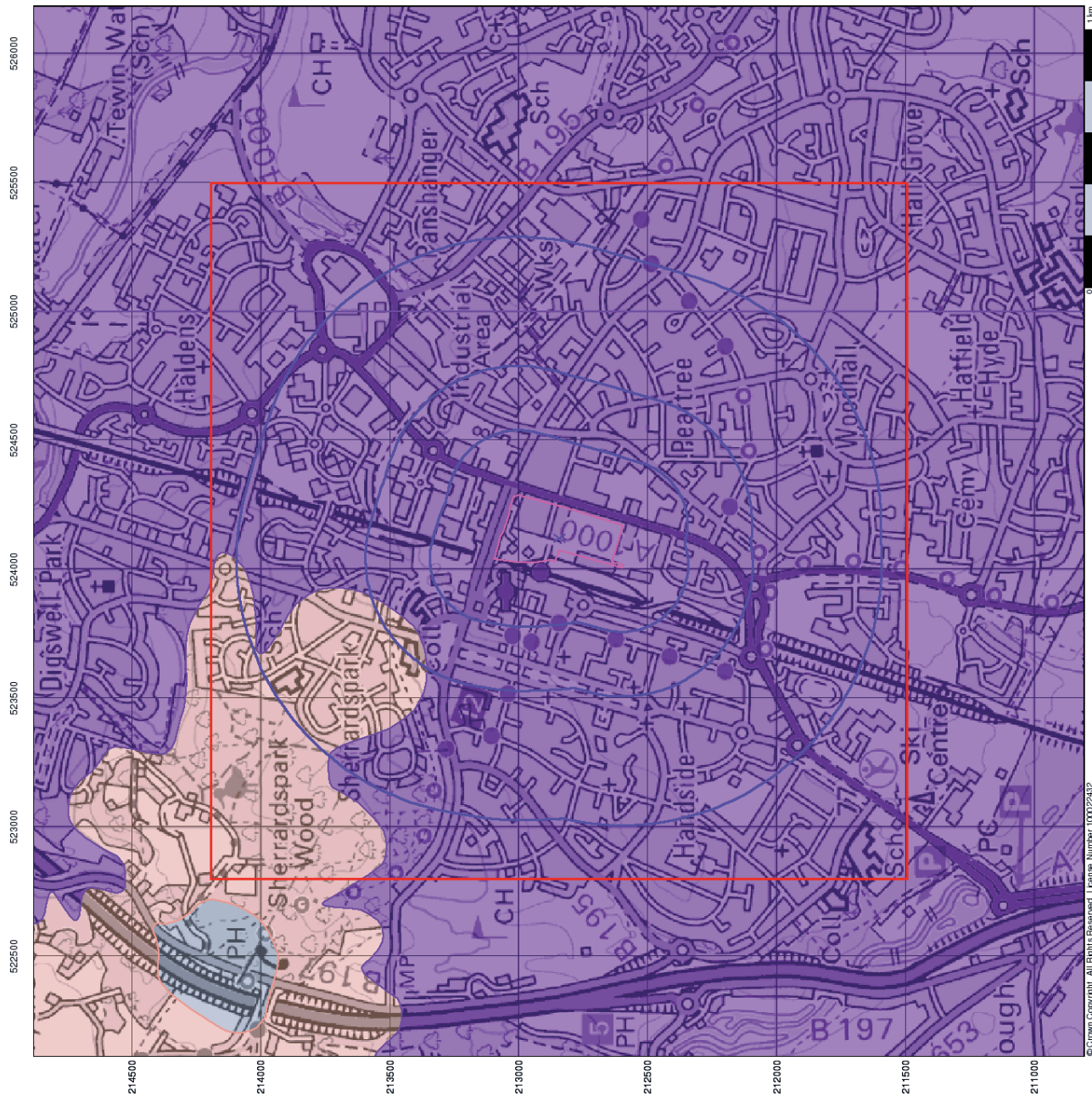
Order Number: 51370902_1_1
 Customer Ref: 2942-17
 National Grid Reference: 524120, 212840
 Slice: A
 Site Area (Ha): 8.95
 Search Buffer (m): 1000

Site Details

Broadwater Road, Welwyn Garden City, AL7 3BQ



Tel: 0844 844 9952
 Fax: 0844 844 9951
 Web: www.enirocheck.co.uk





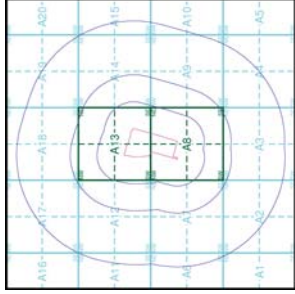
Superficial Aquifer Designation

- General**
- Specified Site
 - Site
 - Specified Buffer(s)
 - Map ID
 - Bearing Reference Point

Agency and Hydrological

- Geological Classes**
- Principal Aquifer
 - Secondary A Aquifer
 - Secondary B Aquifer
 - Secondary Undifferentiated
 - Unproductive Strata
 - Unknown

Site Sensitivity Context Map - Slice A



Order Details

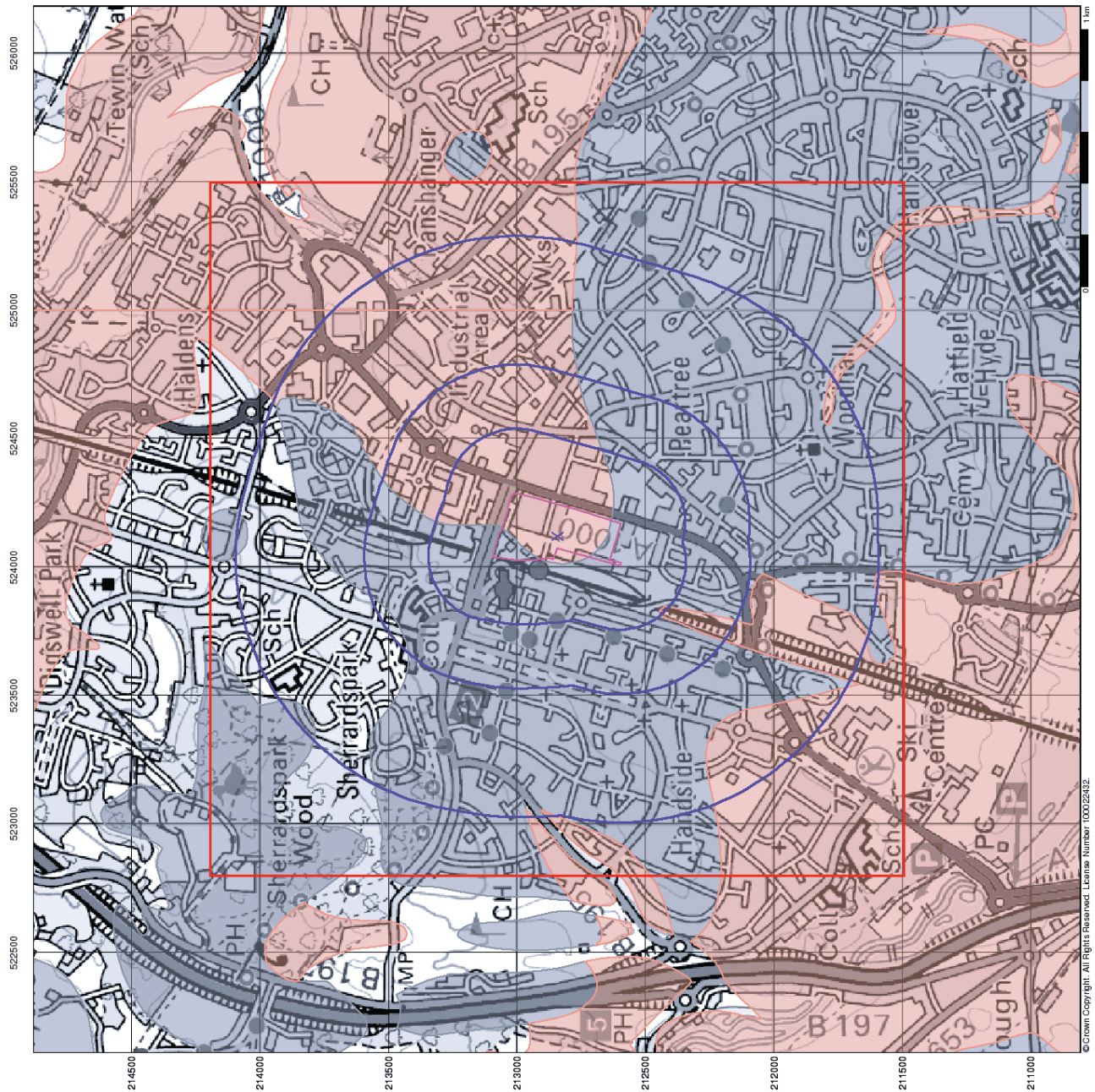
Order Number: 51370902_1_1
 Customer Ref: 2942-17
 National Grid Reference: 524120, 212840
 Slice: A
 Site Area (Ha): 8.95
 Search Buffer (m): 1000

Site Details

Broadwater Road, Welwyn Garden City, AL7 3BQ



Tel: 0844 844 9952
 Fax: 0844 844 9951
 Web: www.enrrocheck.co.uk



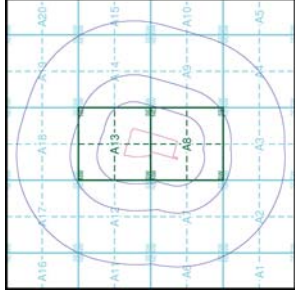


delta-simons
environmental consultants

Source Protection Zones

- General**
- Specified Site
 - ◇ Specified Buffer(s)
 - ⊗ Bearing Reference Point
 - Site
 - Map ID
- Agency and Hydrological**
- ▨ Source Protection Zone I
 - ▨ Source Protection Zone II
 - ▨ Source Protection Zone III
 - ▨ Zone of Special Interest
 - Source Protection Zone Borehole

Site Sensitivity Context Map - Slice A



Order Details

Order Number: 51370902_1_1
 Customer Ref: 2942-17
 National Grid Reference: 524120, 212840
 Site: A
 Site Area (Ha): 8.95
 Search Buffer (m): 1000

Site Details

Broadwater Road, Welwyn Garden City, AL7 3BQ



Tel: 0844 844 9952
 Fax: 0844 844 9951
 Web: www.enrock.co.uk

