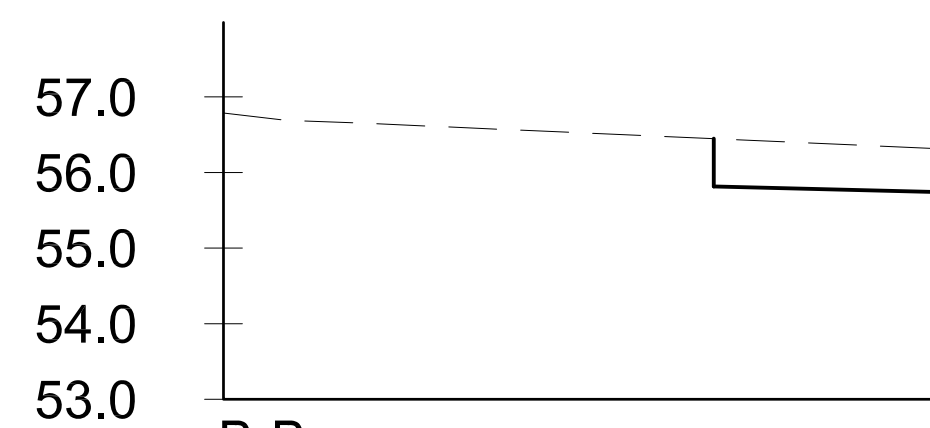
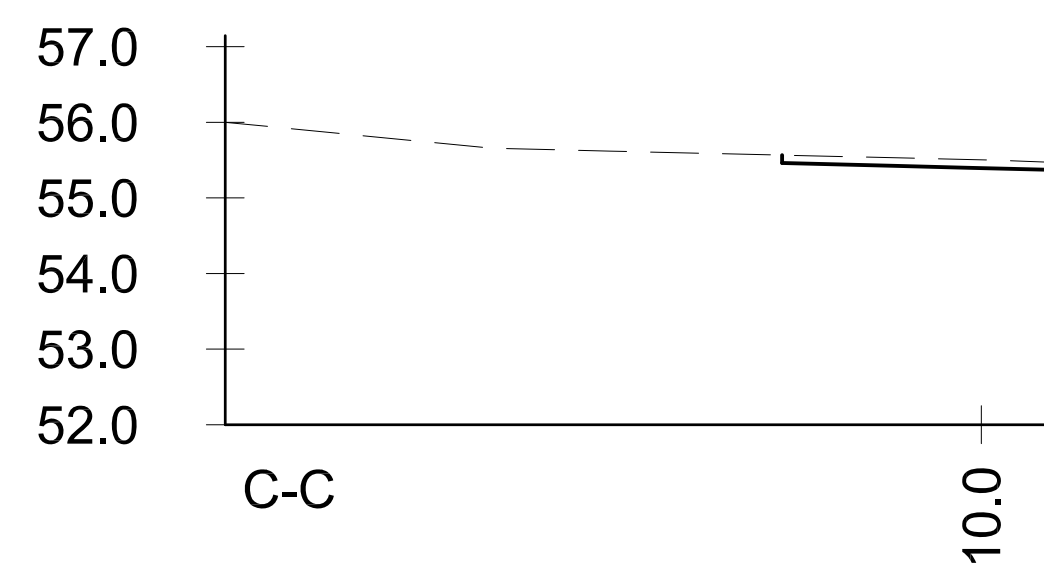


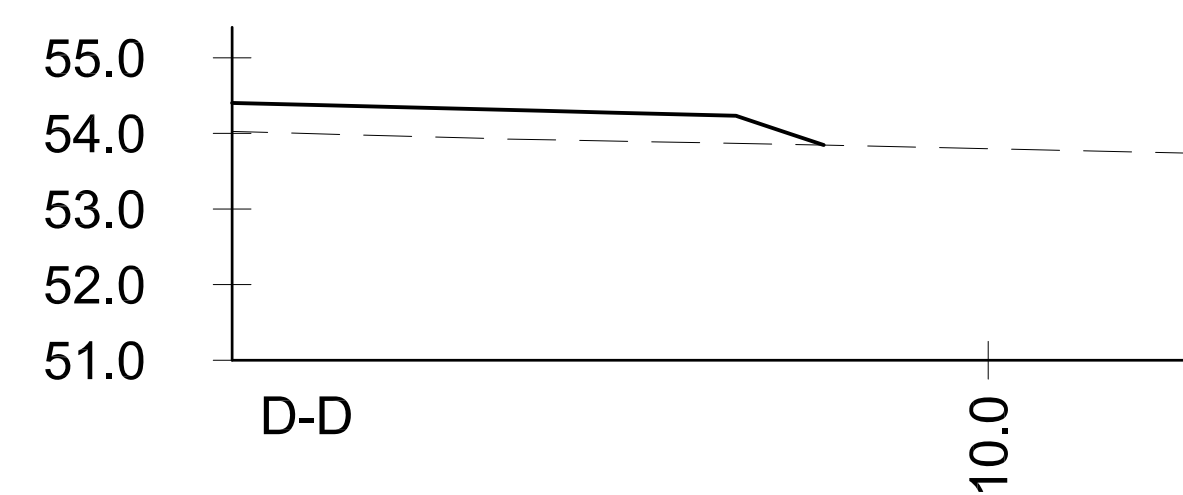
A-A



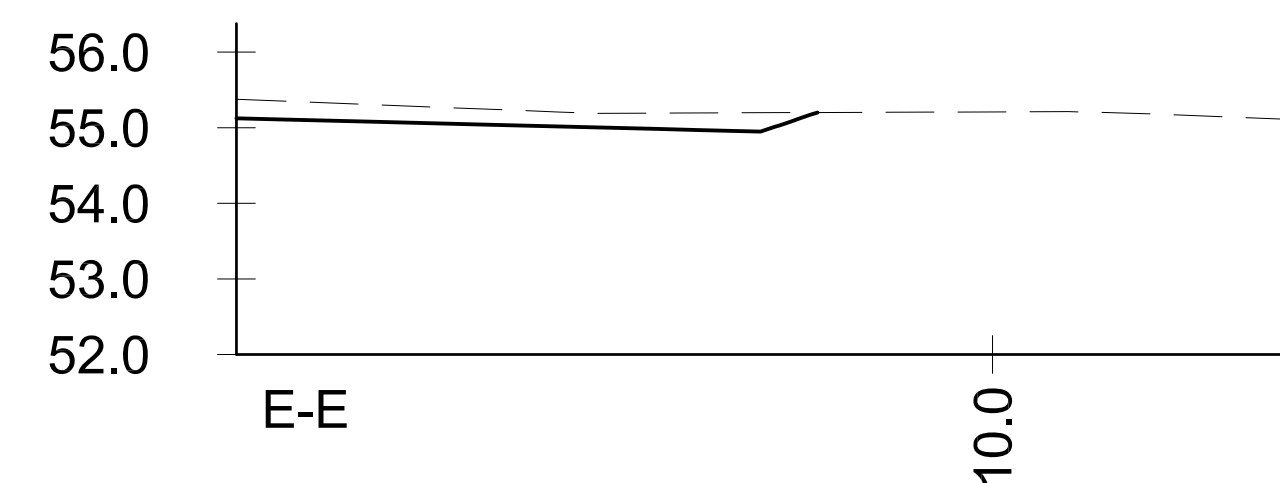
B-B



C-C

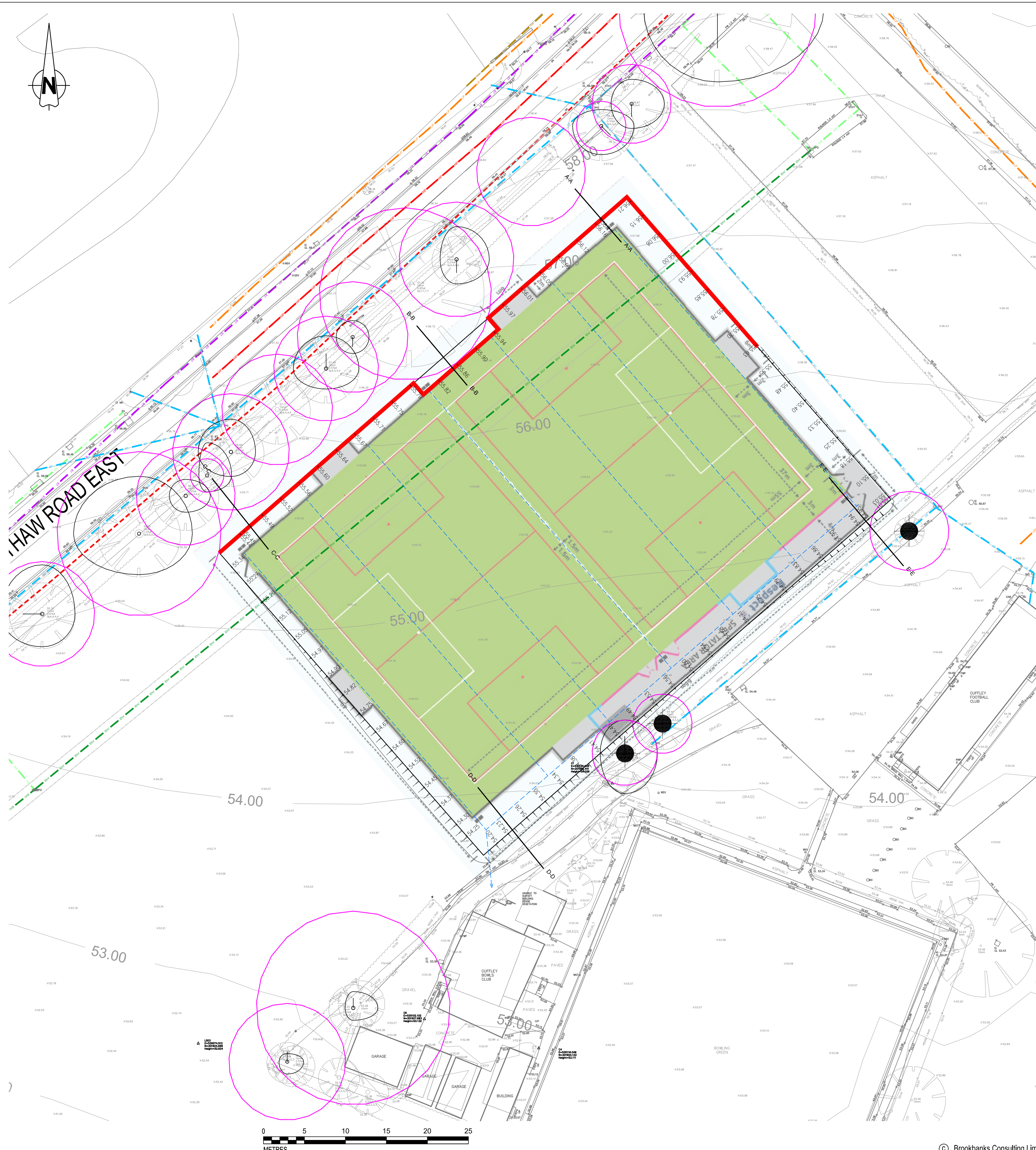


D-D



E-E







CROSS SECTIONS  
SCALE 1:100



- NOTES:

1. Do not scale from this drawing.
2. All dimensions in metres unless otherwise stated.
3. This drawing has been produced using survey data provided by a Third Party, Brookbanks Consulting Ltd cannot be held responsible for the accuracy of this data. All discrepancies are to be reported to the Engineer immediately, ahead of work commencing.
4. The existing services shown do not necessarily complete nor is their location with regard to position and depth precise. It is the Contractor's responsibility to liaise with all relevant services companies to ensure that all services are accurately located, marked out and adequately protected during all site works.
5. The proposed pitch layouts and positions shown are indicative and subject to review following completion of the detailed design.
6. The contours shown indicate existing ground levels. Pitches have been designed to have a maximum longitudinal fall of 1 in 80, and a maximum cross fall of 1 in 40.

**KEY**

- |   |  |
|---|--|
|    | Existing Low Pressure Gas                  |
|    | Existing Medium Pressure Gas               |
|    | Existing Virgin Media ducts (U/G)          |
|    | <u>Existing HV Electricity (275kV 0/H)</u> |
|    | Existing LV Electricity (U/G)              |
|    | Existing LV Electricity (O/H)              |
|    | Existing BT Cable (U/G)                    |
|    | Existing BT Cable (O/H)                    |
|    | Existing Thames Water Foul Sewers          |
|    | Environment Agency Flood Zone 2            |
|  | Environment Agency Flood Zone 3            |
|  | Tree root protection areas                 |
|  | Proposed Retaining Walls (circa 1.5m ht)   |
|  | Trees affected by proposed sports pitch    |
|  | Illustrative filter drain routing          |

B	Drawing title updated.			SD	RM	21.11.14
A	Spot levels, sections and drainage added.			SD	PAB	21.12.14
Rev.	Revision Details			Drawn	Checked	Approved
PRELIMINARY						
						21.08.14
Issue Status				Approved	Date	
Drawn	DW	Checked	RM	Date	AUG 14	

**Brookbanks**  
Consulting

6150 Knights Court Solihull Parkway Birmingham B37 7WY  
Tel (0121) 329 4330 Fax (0121) 329 4331  
[www.brookbanks.com](http://www.brookbanks.com)



Land at Cuffley  
Hertfordshire

Sports Pitch  
Constraints Plan

Scale at A1 1 : 250	Drawing No. 10316 - CP - 04	Rev. B
------------------------	--------------------------------	-----------