








KEY

-  Red Line Boundary
-  Proposed development (See Plan 2051.16/10)
-  Indicative new planting along northern edge of Northhaw Brook (tree and scrub planting)
-  Existing Definitive Rights of Way (including Chain Walk)
-  Proposed permissive paths

CLIENT
Land Improvement Holdings

PROJECT
Land at Northhaw Road, Cuffley

TITLE
Illustrative Landscape Plan

SCALE: As shown on drawing DATE: 20/11/14

2130.19/09B

Based on Ordnance Survey mapping with permission of Her Majesty's Stationery Office
Licence no. AR187372

hankinson duckett associates
The Stables, Howbery Park, Benson Lane, Wallingford, OX10 8BA
t 01491 838175 e consult@hda-enviro.co.uk w www.hda-enviro.co.uk

Landscape Architecture
Masterplanning
Ecology

