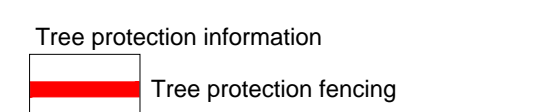
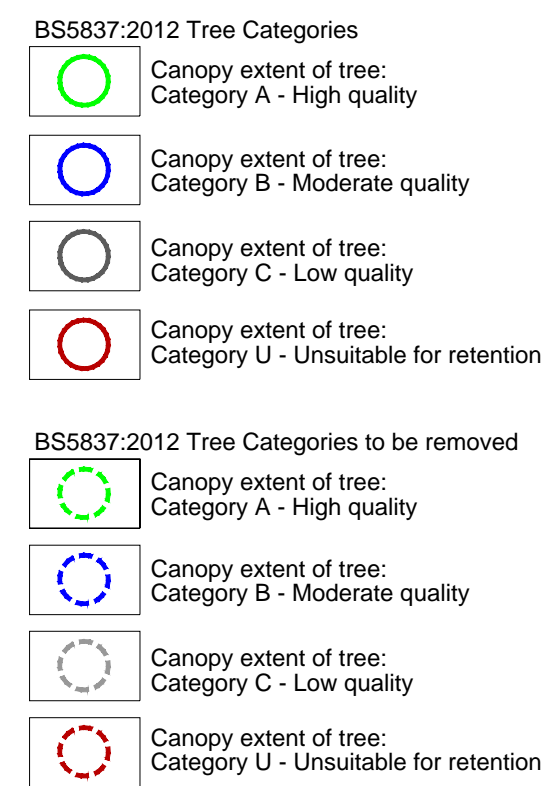
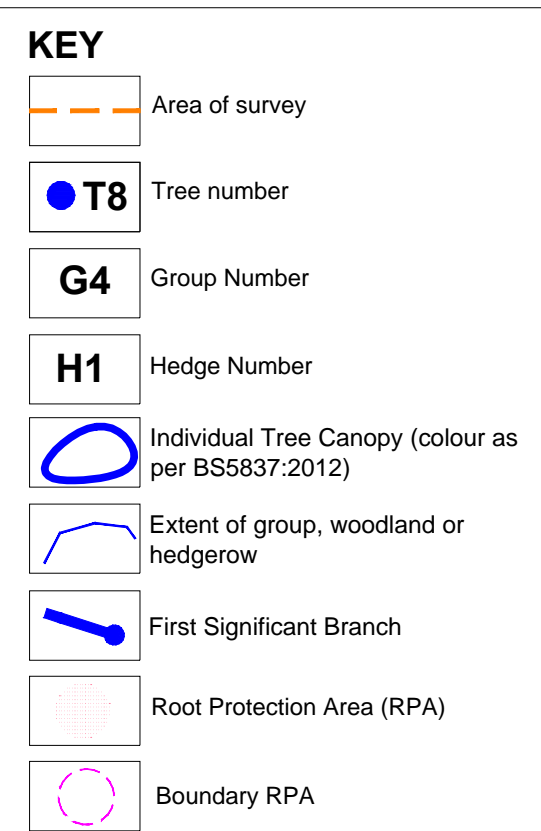
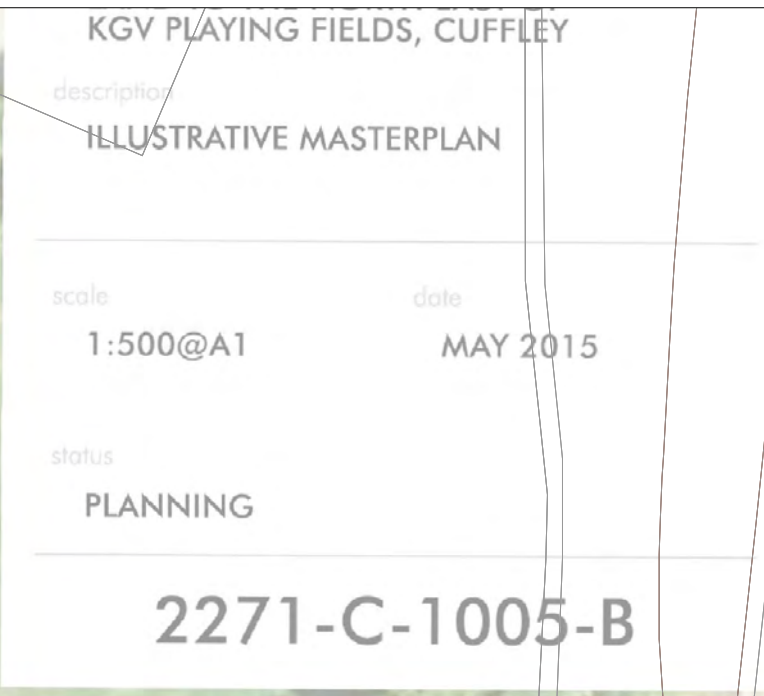


**Appendix D**  
**Tree Protection Plans**









Notes

A full qualitative analysis of tree cover (The Tree Data Schedule) accompanies this drawing.

Do not scale off drawing - refer to Tree Data Schedule for accurate crown spread measurements.

Depictions of tree canopies are based on measurements taken to four cardinal compass points.

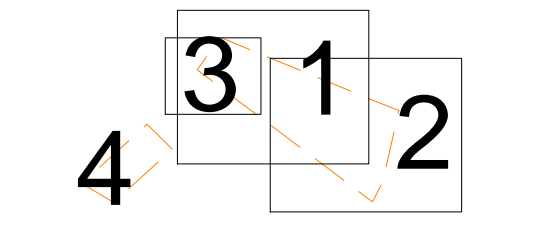
The original of this drawing was produced in colour – a monochrome copy should not be relied upon.

This drawing is based upon:

- 1. Landscape Engineering Ltd Topographical Survey drawing 1667\_200\_1 to 1667\_200\_10 dated 28/09/2014.
- 2. Omega Partnership 'Sketch Site Layout - Scheme 2' drawing 2271-C-1005-B dated September 2014

Please see original drawing for key details.

All rights reserved.



CLIENT:  
Land Improvement Holdings Ltd

PROJECT:  
Northaw Road Trees


TITLE:  
Initial Tree Protection Plan-Sheet 2 of 4

SCALE AT A1: DATE:  
1:500 June 2015

---

2130.38 / 06 D





**KEY**

- Area of survey
- T8 Tree number
- G4 Group Number
- H1 Hedge Number
- Individual Tree Canopy (colour as per BS5837:2012)
- Extent of group, woodland or hedgerow
- First Significant Branch
- Root Protection Area (RPA)
- Boundary RPA

**BS5837:2012 Tree Categories**

- Canopy extent of tree: Category A - High quality
- Canopy extent of tree: Category B - Moderate quality
- Canopy extent of tree: Category C - Low quality
- Canopy extent of tree: Category U - Unsuitable for retention

**BS5837:2012 Tree Categories to be removed**

- Canopy extent of tree: Category A - High quality
- Canopy extent of tree: Category B - Moderate quality
- Canopy extent of tree: Category C - Low quality
- Canopy extent of tree: Category U - Unsuitable for retention

**Tree protection information**

- Tree protection fencing

**Notes**

A full qualitative analysis of tree cover (The Tree Data Schedule) accompanies this drawing.

Do not scale off drawing - refer to Tree Data Schedule for accurate crown spread measurements.

Depictions of tree canopies are based on measurements taken to four cardinal compass points.

The original of this drawing was produced in colour - a monochrome copy should not be relied upon.

This drawing is based upon:

- Landscape Engineering Ltd Topographical Survey drawing '1667\_200\_1 to 1667\_200\_10' dated August 2014.
- Omega Partnership 'Sketch Site Layout - Scheme 2' drawing '2271-C-1005-B' dated September 2014.

Please see original drawing for key details.

All rights reserved.

**Inset Plan**

**CLIENT:** Land Improvement Holdings Ltd

**PROJECT:** Northaw Road Trees

**TITLE:** Initial Tree Protection Plan-Sheet 3 of 4

**SCALE AT A1:** 1:250

**DATE:** June 2015

2130.38 / 07 D

Based on Ordnance Survey mapping with permission of the Mapping & Stationery Office. License no. 00100127

© hankinson duckett associates

The Station, Fowberry Park, Barton Lane, Wotton Bassett, Q17 8BA

(01491) 838175 e: [info@hankinsonduckett.co.uk](mailto:info@hankinsonduckett.co.uk) w: [www.hankinsonduckett.co.uk](http://www.hankinsonduckett.co.uk)

**Landscape Architecture Masterplanning Ecology**

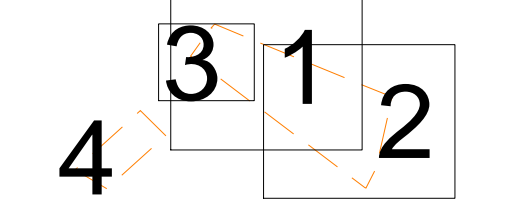
**hda**





- Tree protection fencing

Please see original drawing for key details.  
All rights reserved.



€130.38 / 04 D