




KEY:

-  Hammersmatch Developments Limited Freehold
-  Application Boundary
-  Leasehold Boundary (Nikko UK)


PLANNING
 DEPARTMENT
 OFFICE COPY
 25 JAN 2007
 NO: N6 2007/137/02

**OUTLINE PLANNING APPLICATION
 RE-SUBMISSION**

Project
**Land at Bridge Road East
 & Bessemer Road**

Drawing Title
**EXISTING
 SITE PLAN**

Date	Scale	Drawn by
16 Mar 2006	1:200 @ A1	TB
Project No	Drawing No	Revision
13932	SK 101	-



**BARTON
 WILLMORE**
 Planning □ Master Planning & Urban Design
 Architecture □ Landscape Planning & Design □ Project Services
 Environmental & Sustainability Assessment □ Graphic Design
 bartonwillmore.co.uk