
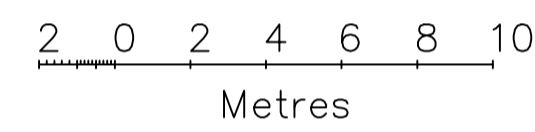


PROPOSED NEW LOUVRES ON EAST ELEVATION

BUILDING PLAN (SCALE 1:200)



PROPOSED LOUVRES



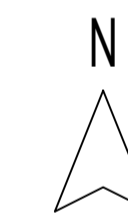
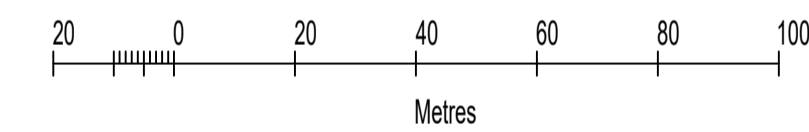
PHOTO OF EAST ELEVATION VIEW FROM WIGMORES NORTH



Stanfords Planning Map Data



PROPOSED NEW LOUVRES



SITE LOCATION PLAN (SCALE 1:1250)

Production Date: 23 October 2024

Top Left: 523623 213147 Bottom Right: 523823 212947

© Crown copyright and database rights 2024 Ordnance Survey OS100035409.

Reproduction in whole or in part is prohibited without the permission of Ordnance Survey

PLANNING

THIS DRAWING MUST NOT, WITHOUT THE CONSENT OF WEATHERITE AIR CONDITIONING LTD., BE SHOWN TO ANY PERSON NOT EMPLOYED BY THE RECIPIENT, OR BE COPIED OR USED FOR THE PURPOSE OF MANUFACTURING ANY ARTICLE SHOWN IN THIS DRAWING. THIS DRAWING, TOGETHER WITH ANY COPIES MADE BY THE RECIPIENT SHALL BE RETURNED TO WEATHERITE AIR CONDITIONING LTD. ON DEMAND. THE COPYRIGHT IN THIS DRAWING SHALL BE AND REMAIN THE SOLE PROPERTY OF WEATHERITE AIR CONDITIONING LTD.



Weatherite Air Conditioning Limited

WEATHERITE HOUSE
CREDENDA ROAD
WEST BRAMWICH
S70 7JE
TEL 0121 6652266

CLIENT
BT GROUP PLC

TITLE
PROPOSED PLANNING LAYOUT FOR
WELWYN GARDEN TE FIRST FLOOR

DATE
24.10.24

DRNG No.

CONTRACT No.

BRAWN 4CS

CHECKED PW

124225 - 300

SCALE
SEE DWG

REV.	DATE	DRN.	MODIFICATION	CHECKED