

S278 KEY LEGEND

- - - - - Site boundary
- - - - - Section 278 works boundary
- Existing lighting column

EXTERNAL FINISHES

- DENOTES EXTENT OF PROPOSED FULL DEPTH FOOTWAY CONSTRUCTION.
- DENOTES EXTENT OF RESURFACING WORKS CONSISTING OF NEW SURFACE COURSE.
- DENOTES EXTENT OF PROPOSED FULL DEPTH ROAD CONSTRUCTION.
- NEW 125 x 250 PRECAST CONCRETE HALF BATTERED KERB (TYPE H82) WITH A 125mm UPSAND. (KERB DETAIL 1)
- NEW 125 x 150 PRECAST CONCRETE BULLNOSED KERB (TYPE B8) WITH A 0 TO 6mm UPSAND. (KERB DETAIL 2)
- NEW 50 x 150 EDGING DETAIL LAD FLUSH (EDGING DETAIL 1)
- NEW DROPPER KERB INSTALLED BETWEEN KERB DETAIL 1 AND KERB DETAIL 2.
- 3 FULL ROWS NEW TACTILE PAVING.

NOTES

THIS DRAWING IS TO BE READ IN CONJUNCTION WITH ALL RELEVANT DRAWINGS, DOCUMENTS AND SPECIFICATIONS. DIMENSIONS NOT TO BE SCALED.

ALL WORKS SHALL COMPLY & BE CARRIED OUT IN ACCORDANCE WITH HERTFORDSHIRE COUNTY COUNCIL'S DESIGN GUIDES.

UNLESS NOTED OTHERWISE, CLAUSES REFER TO THE SPECIFICATION FOR HIGHWAY WORKS- VOLUME 1 OF THE MANUAL OF CONTRACT DOCUMENTS FOR HIGHWAY WORKS.

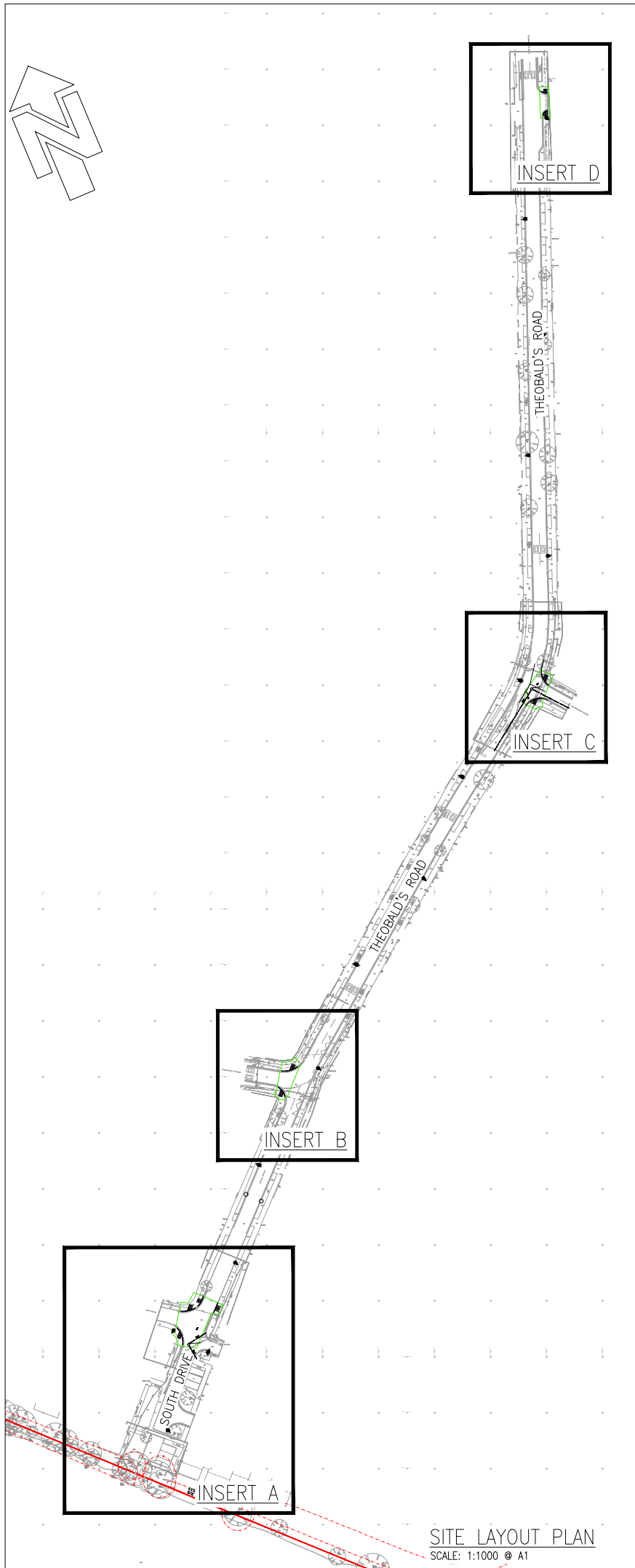
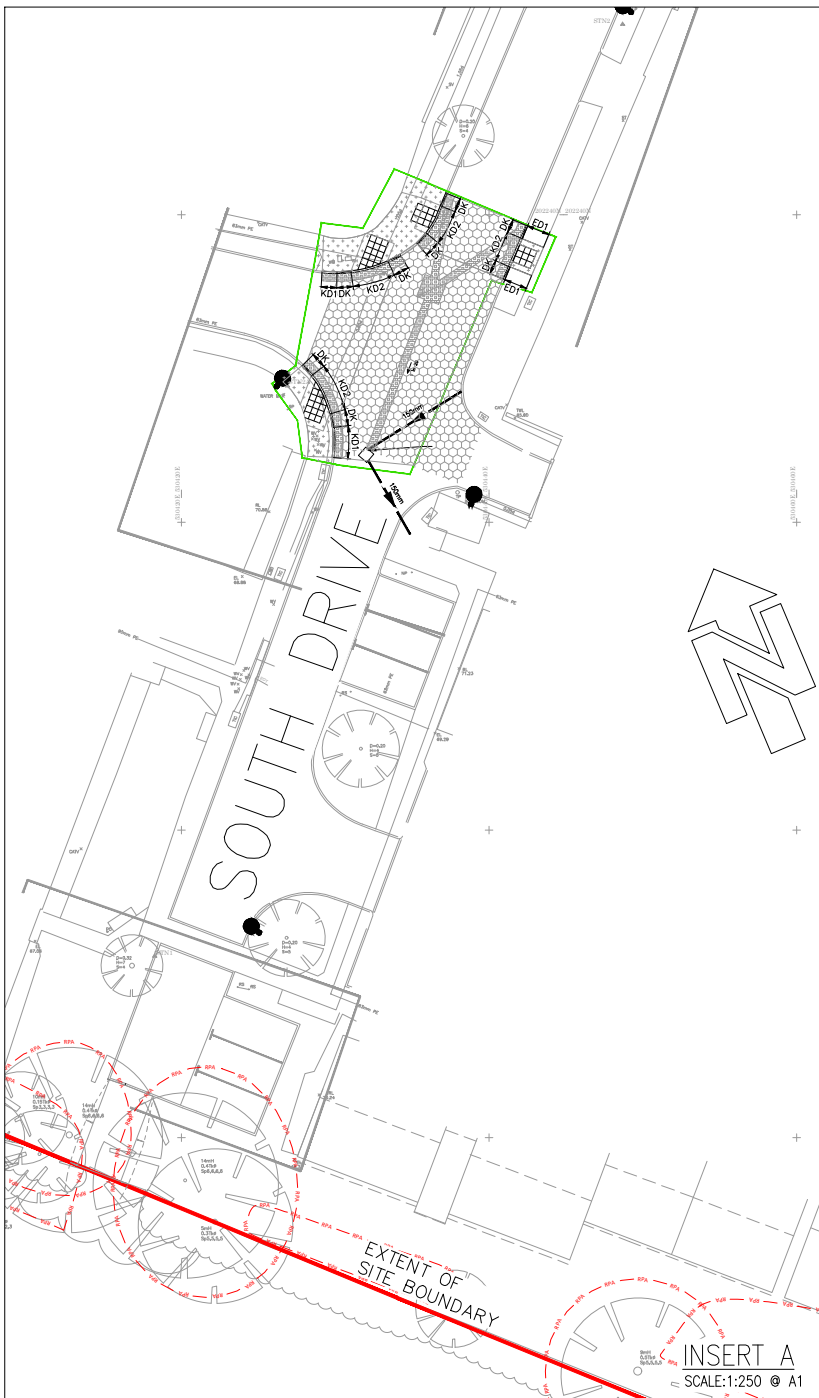
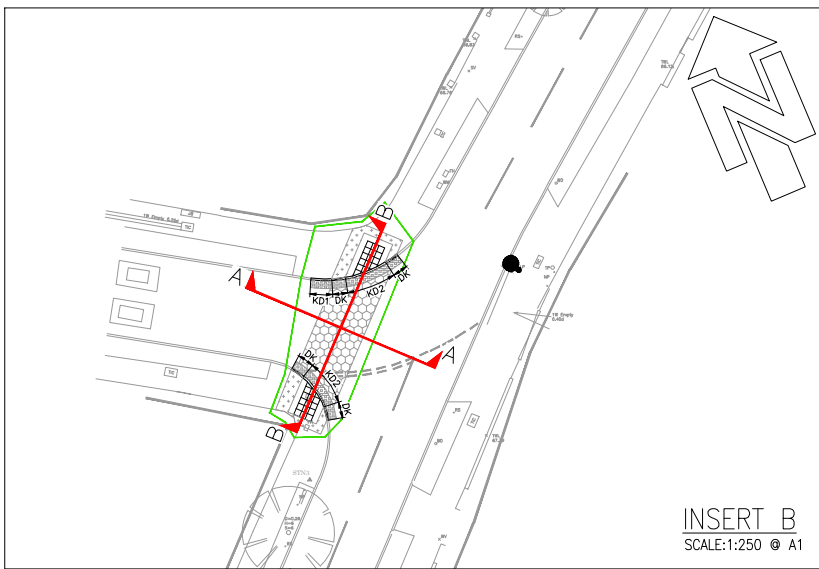
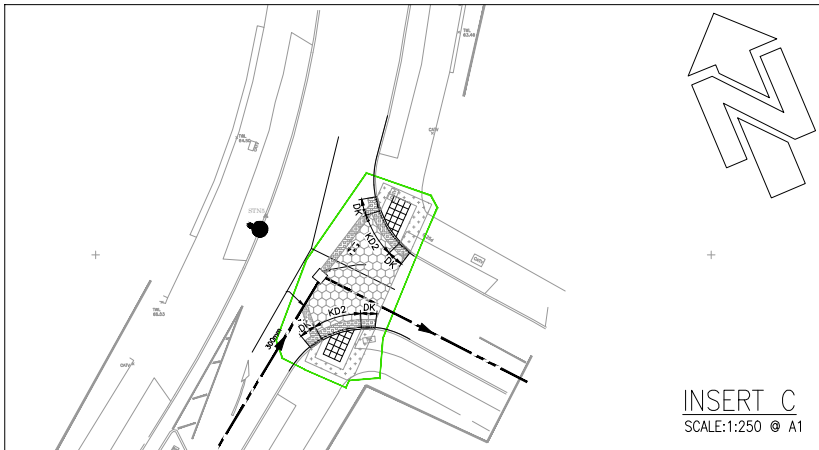
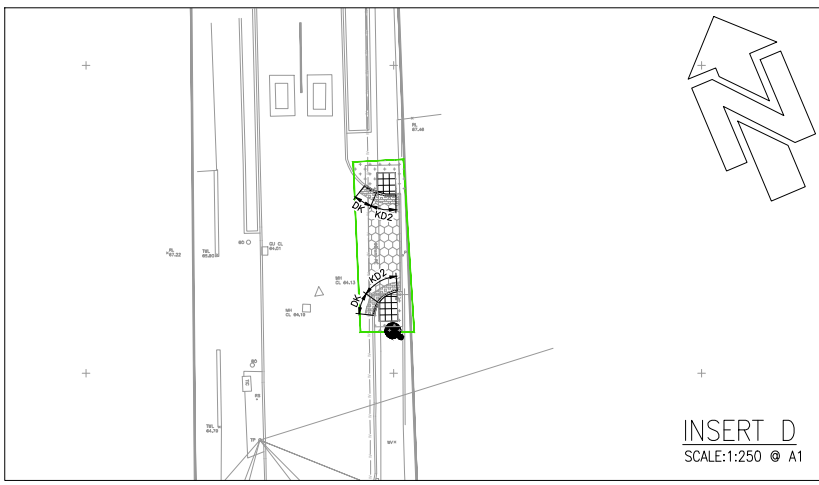
CARRIAGEWAY CONSTRUCTION AND DEPTH OF CAPPING LAYER IS BASED ON A CBR VALUE OF 2-3%, RECOMMENDED BY GEO ENVIRONMENTAL GROUP.

REPORT TITLE: PHASE II GEO-ENVIRONMENTAL ASSESSMENT - INTERPRETATIVE REPORT
 REPORT NUMBER: KGV-62-2013-001
 DATED: JUNE 2015

CAPPING AND SUB-BASE THICKNESS IN ACCORDANCE WITH HERTFORDSHIRE COUNTY COUNCIL'S DESIGN GUIDES. CBR VALUES TO BE CONFIRMED BY CONTRACTOR PRIOR TO ANY CONSTRUCTION COMMENCING AND REPORTED BACK TO THE ENGINEER.

BITUMINOUS MATERIAL TO BE IN ACCORDANCE WITH BS EN 13108-1:2006.

IF SURFACE COURSE IS NOT CONSTRUCTED WITHIN 3 DAYS OF BASE COURSE THEN BASE COURSE MUST BE CLEANED AND BOND COATED PRIOR TO LAYING.



NO	REVISION	BY	DATE
D	DRAWING UPDATED TO SUIT LATEST HCC COMMENTS	AU	13.06.24
C	DRAWING UPDATED TO SUIT LATEST HCC COMMENTS	JL	15.04.24
B	S278 BOUNDARY UPDATED	AJM	03.02.23
A	CYCLEPATH LINK REMOVED	AJM	06.01.23
-	INITIAL ISSUE	EL	30.11.22

DRAWING STATUS
APPROVED

DRAWING TITLE
S278 THEOBALD'S ROAD - SURFACE FINISHES PLAN

PROJECT
NORTHAW ROAD EAST, CUFFLEY

simpson | tws
 Unit B10
 Elmbridge Court Business Park
 Gloucester, GL3 1JZ
 T: 01452 309 727
 E: mail@simpsoneng.com
 W: www.simpsoneng.com

London, Henley-on-Thames and Gloucester

Drawn	Chkd	Scales	Date
EL	AU	1:250 UNO	JAN 2023

Purpose of Issue
APPROVED

Project Number	Drawing Number	Revision
P22-772	71	D