

S278 KEY LEGEND

- Site boundary
- Section 278 works boundary
- Existing lighting column
- Denotes extent of tree Root Protection Area (RPA), taken from Hockinson Duckett Associates (HDA) drawing 2000.9/01 dated June 2022

NOTES

THIS DRAWING IS TO BE READ IN CONJUNCTION WITH ALL RELEVANT DRAWINGS, DOCUMENTS AND SPECIFICATIONS.

DIMENSIONS NOT TO BE SCALED.

ALL WORKS SHALL COMPLY & BE CARRIED OUT IN ACCORDANCE WITH HERTFORDSHIRE COUNTY COUNCIL'S DESIGN GUIDES.

UNLESS NOTED OTHERWISE, CLAUSES REFER TO THE SPECIFICATION FOR HIGHWAY WORKS, VOLUME 1 OF THE MANUAL OF CONTRACT DOCUMENTS FOR HIGHWAY WORKS.

CARRIAGEWAY CONSTRUCTION AND DEPTH OF CAPPING LAYER IS BASED ON A CBR VALUE OF 2-3%, RECOMMENDED BY GEO ENVIRONMENTAL GROUP.

REPORT TITLE: PHASE II GEO-ENVIRONMENTAL ASSESSMENT - INTERPRETATIVE REPORT
 REPORT NUMBER: KGV-GE2-2015-001
 DATED: JUNE 2015

CAPPING AND SUB-BASE THICKNESS IN ACCORDANCE WITH HERTFORDSHIRE COUNTY COUNCIL'S DESIGN GUIDES. CBR VALUES TO BE CONFIRMED BY CONTRACTOR PRIOR TO ANY CONSTRUCTION COMMENCING AND REPORTED BACK TO THE ENGINEER.

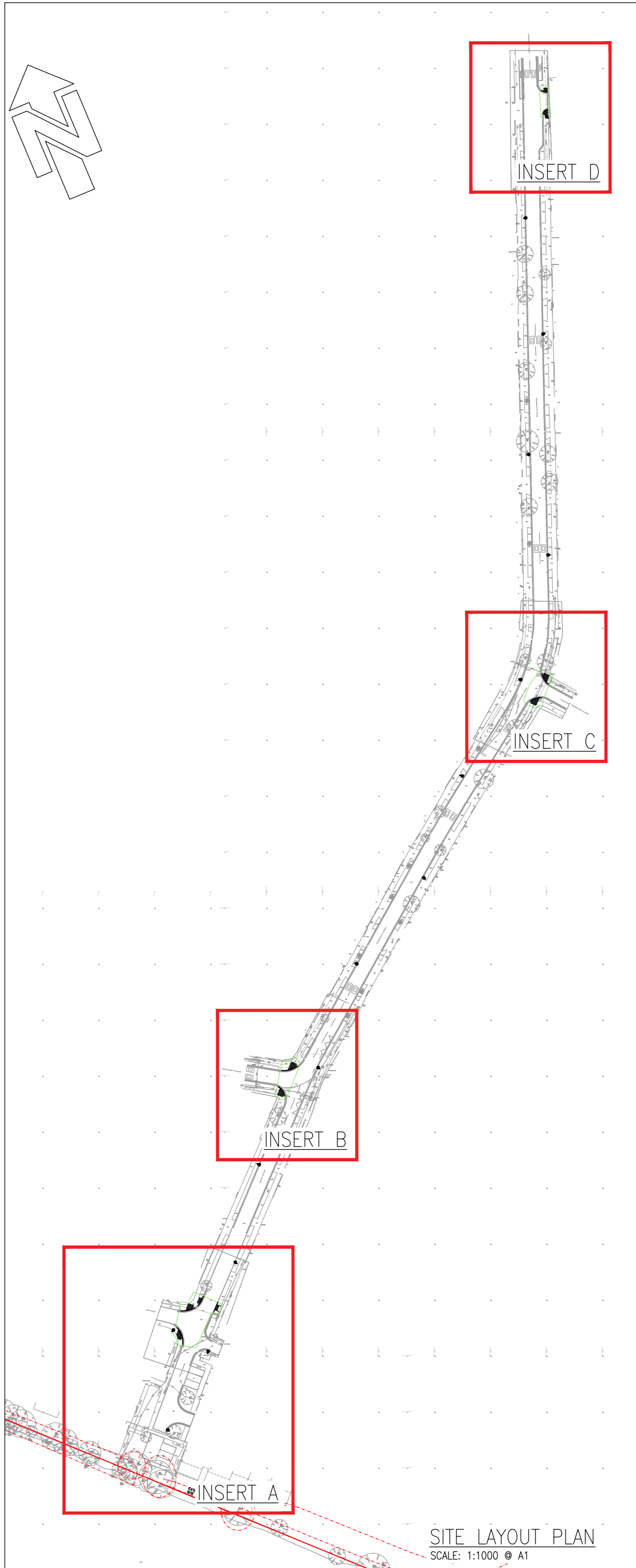
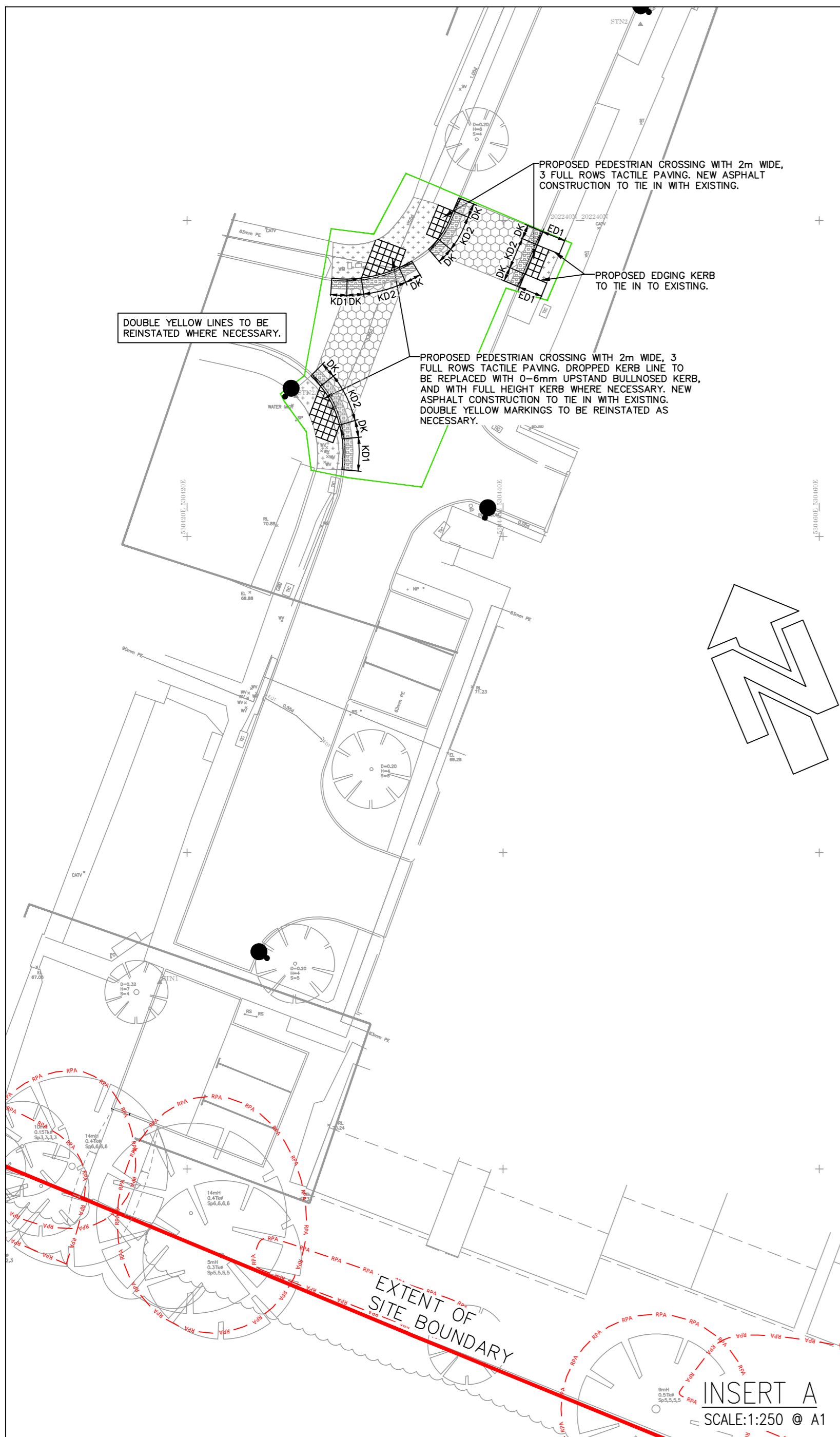
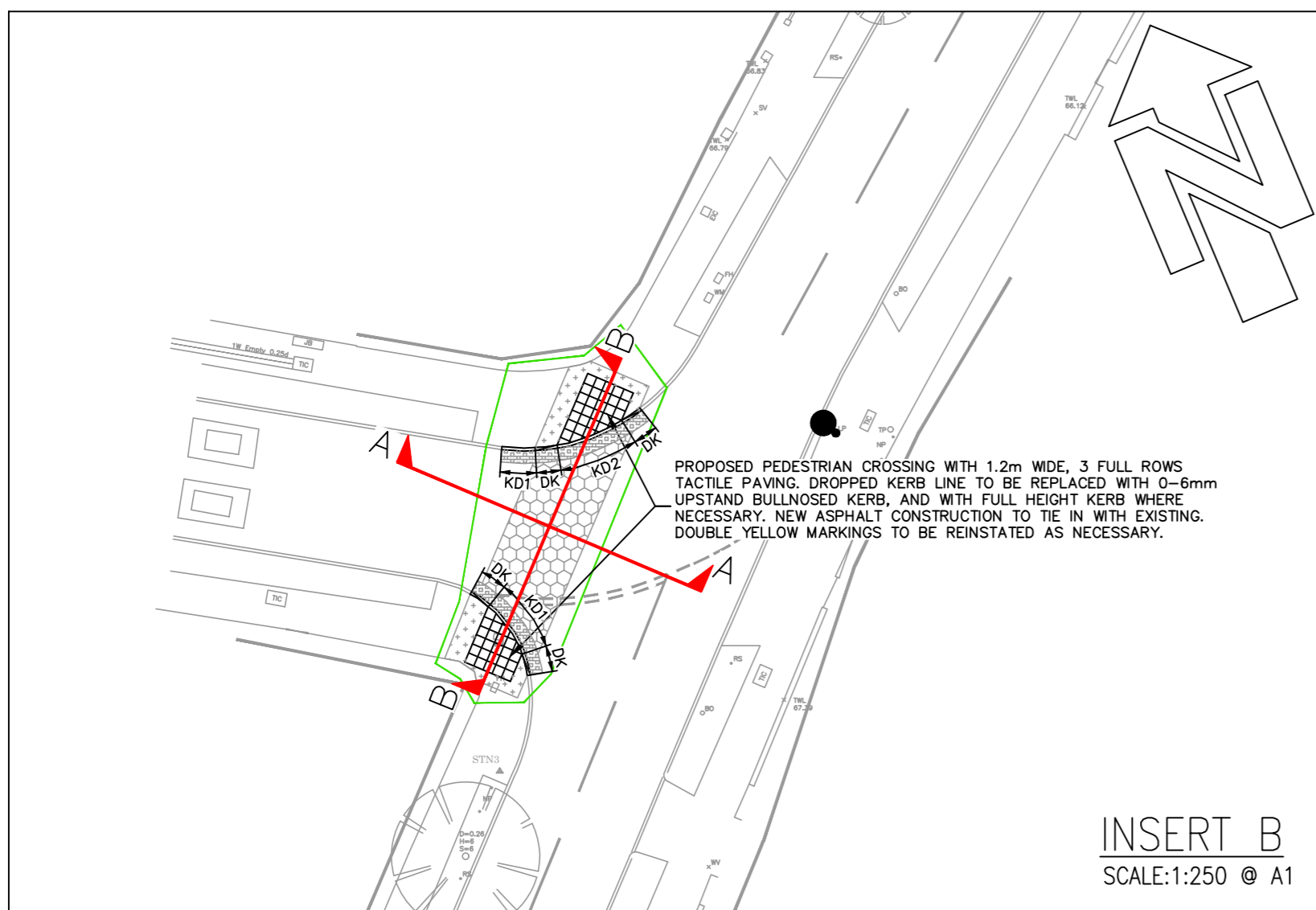
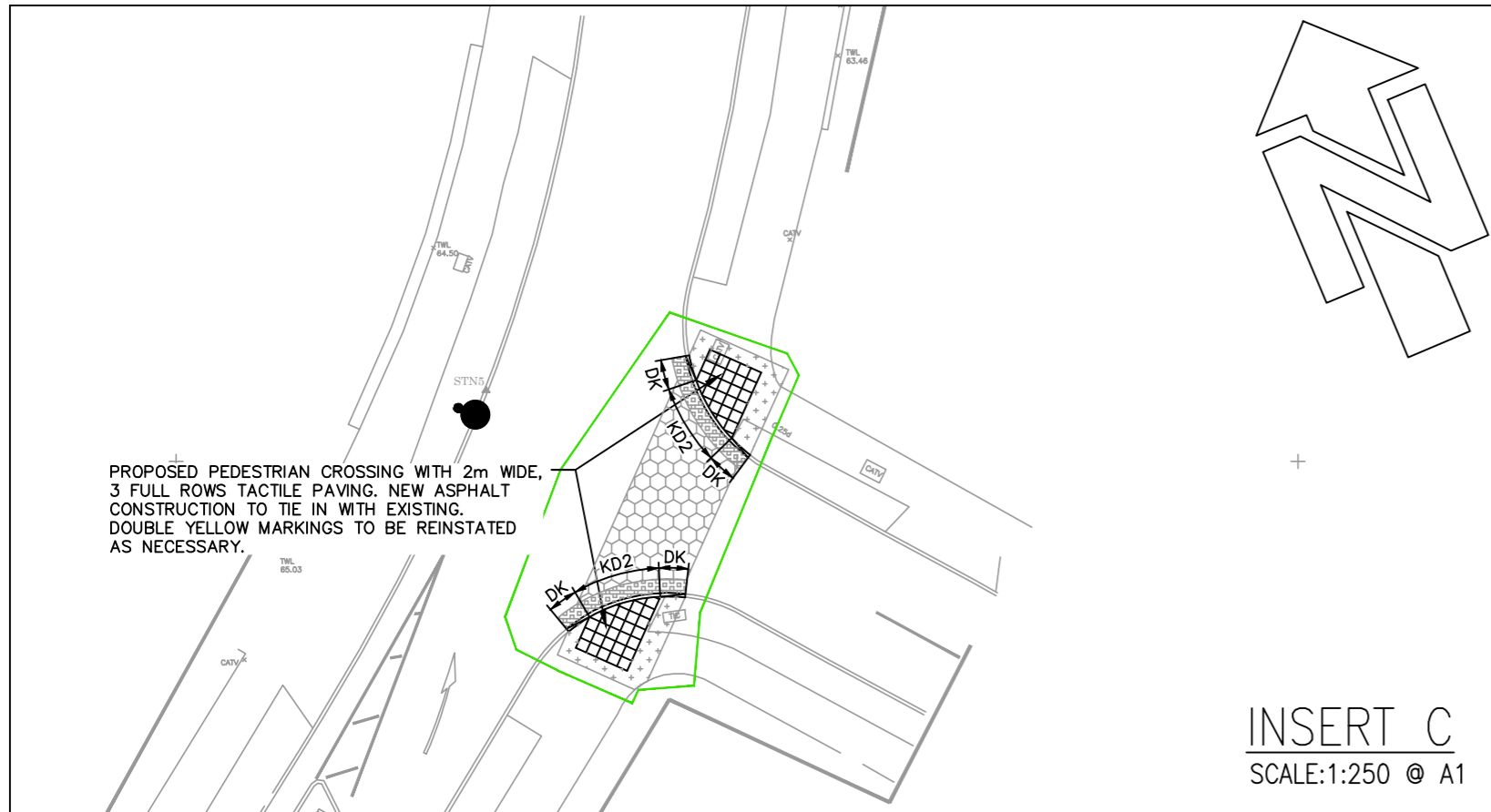
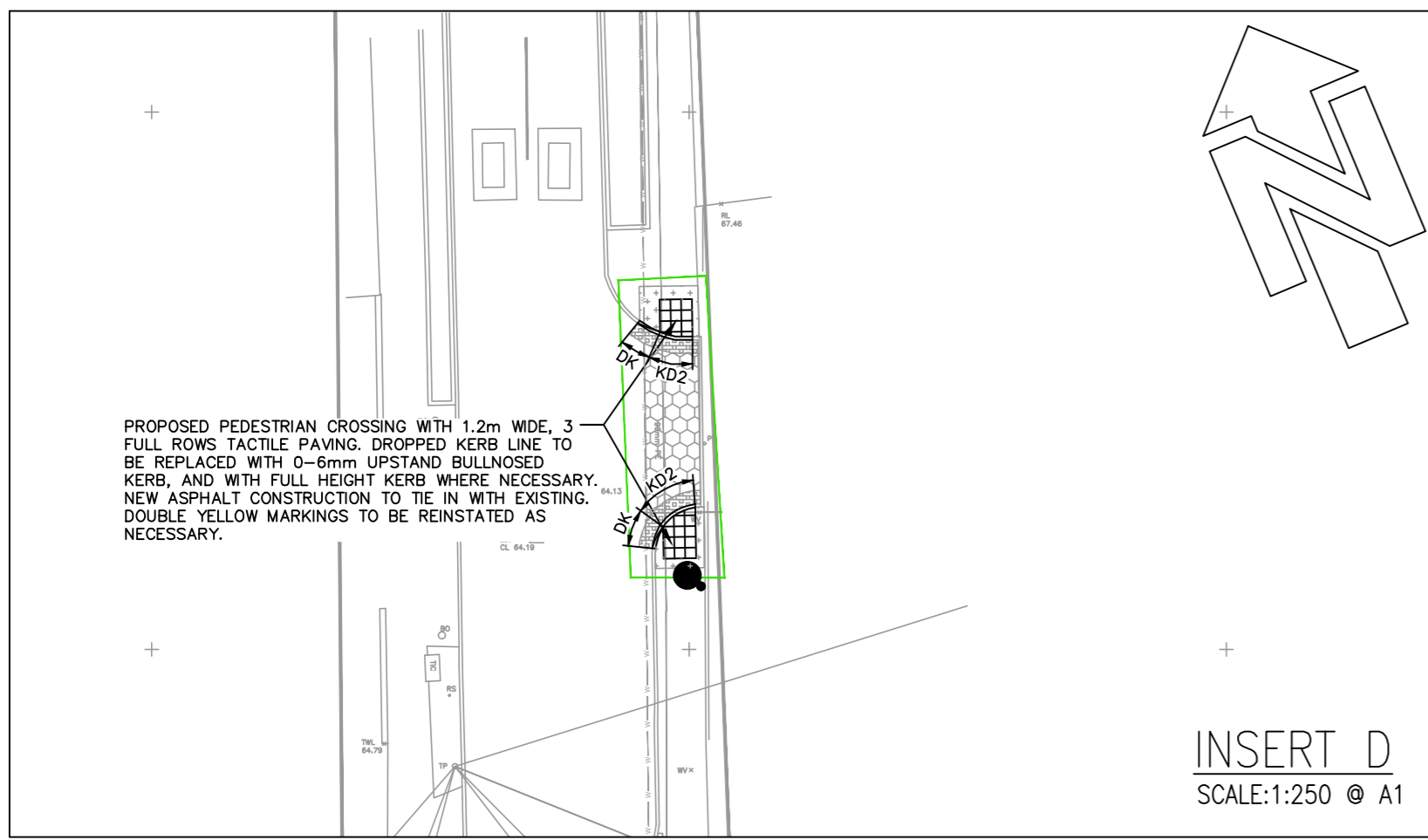
BITUMINOUS MATERIAL TO BE IN ACCORDANCE WITH BS EN 13108-1:2006.

IF SURFACE COURSE IS NOT CONSTRUCTED WITHIN 3 DAYS OF BASE COURSE THEN BASE COURSE MUST BE CLEANED AND BOND COATED PRIOR TO LAYING.

EXTERNAL FINISHES

- DENOTES EXTENT OF PROPOSED FULL DEPTH ROAD CONSTRUCTION.
- DENOTES EXTENT OF PROPOSED FULL DEPTH FOOTWAY CONSTRUCTION.
- DENOTES EXTENT OF NEW NO-DC POROUS ASPHALT FOOTPATH WITH CELLEBS.
- DENOTES EXTENT OF RESURFACING WORKS CONSISTING OF NEW SURFACE COURSE.

- KD1 NEW 125 x 255 PRECAST CONCRETE HALF BATTERED KERB (TYPE HB2) WITH A 125mm UPSTAND. (KERB DETAIL 1)
- KD2 NEW 125 x 150 PRECAST CONCRETE BULLNOSED KERB (TYPE BN) WITH A 0 TO 5mm UPSTAND. (KERB DETAIL 2)
- KD3 NEW 435 x 310 KASSEL KERB WITH A 160mm UPSTAND. (KERB DETAIL 3)
- ED1 NEW 50 x 150 EDGING DETAIL LAD FLUSH (EDGING DETAIL 1)
- DK NEW DROPPER KERB INSTALLED BETWEEN KERB DETAIL 1 AND KERB DETAIL 2.



B	S278 BOUNDARY UPDATED	AM	03.02.23
A	CYCLEPATH LINK REMOVED	AM	06.01.23
-	INITIAL ISSUE	EL	30.11.22
MK	REVISION	BY	DATE

DRAWING STATUS
APPROVAL

DRAWING TITLE
S278 THEOBALD'S ROAD - SURFACE FINISHES PLAN

PROJECT
NORTHAW ROAD EAST, CUFFLEY

Unit B10
Elmbridge Court Business Park
Gloucester, GL3 1JZ
T: 01452 309 727
E: mail@simpsoneng.com
W: www.simpsoneng.com

London, Henley-on-Thames and Gloucester

Drawn	Chkd	Scales	Date
EL	AU	1:250 UNO	JAN 2023
Purpose of Issue			
FOR APPROVAL			
Project Number	Drawing Number	Revision	
P22-772	71	B	