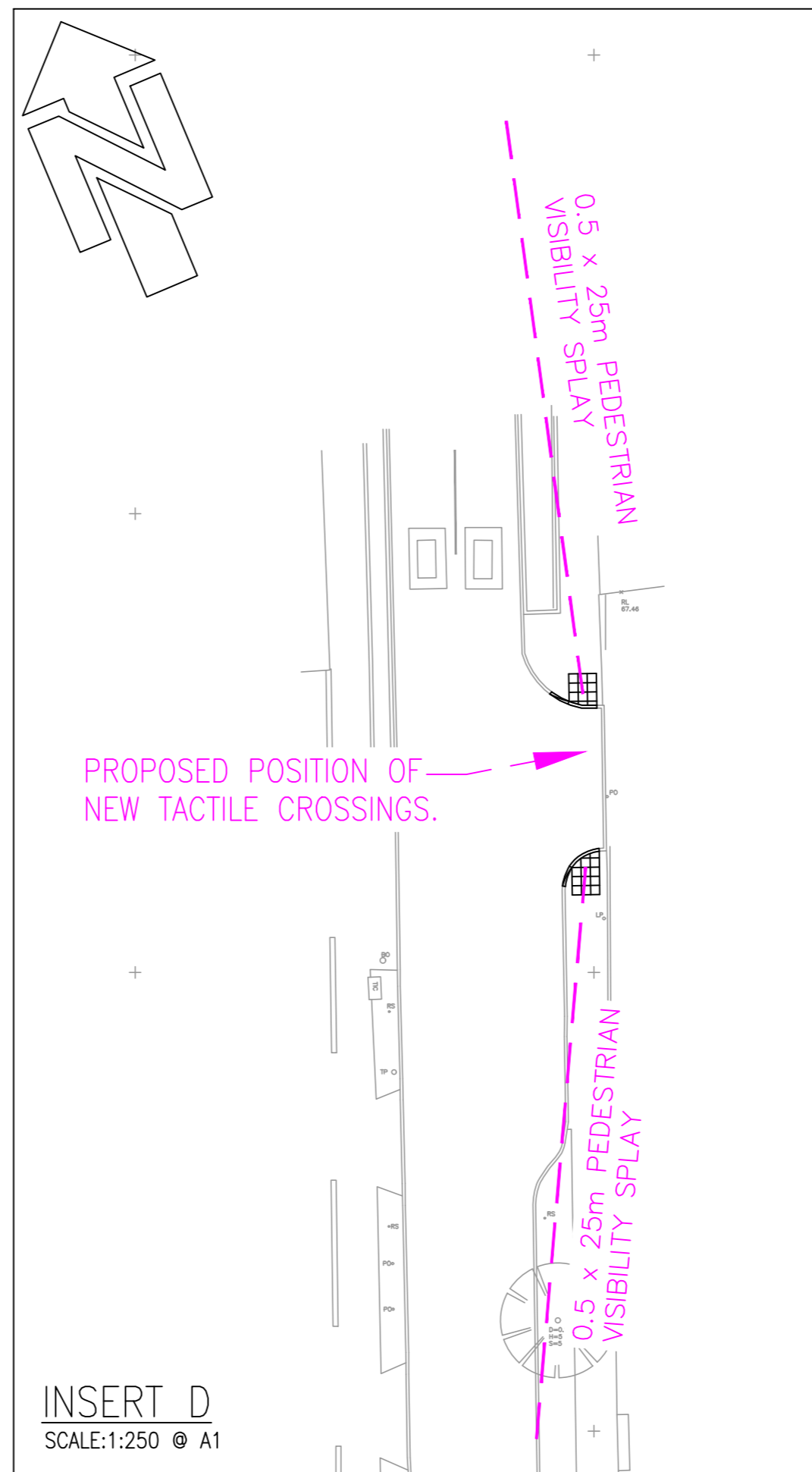
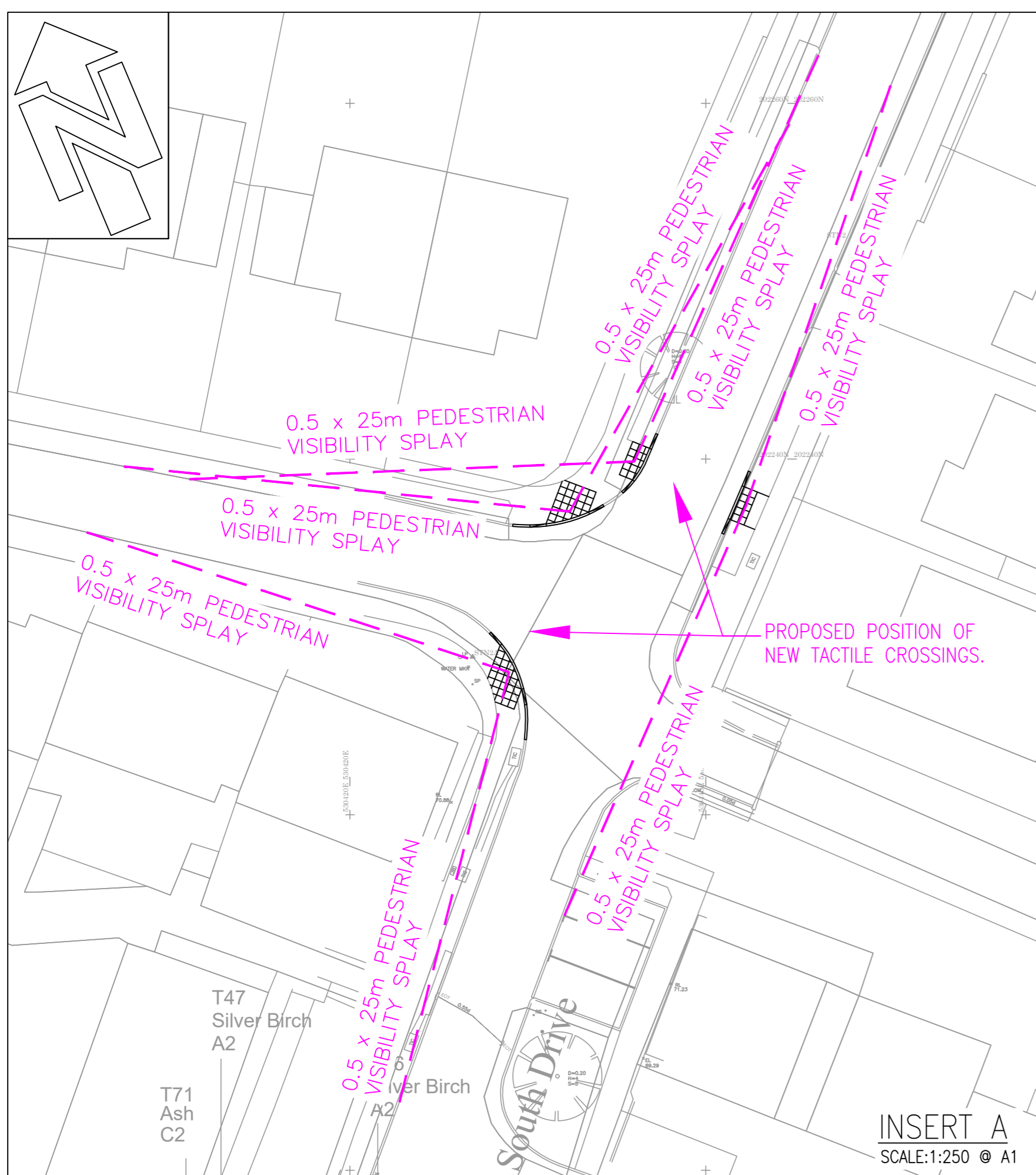
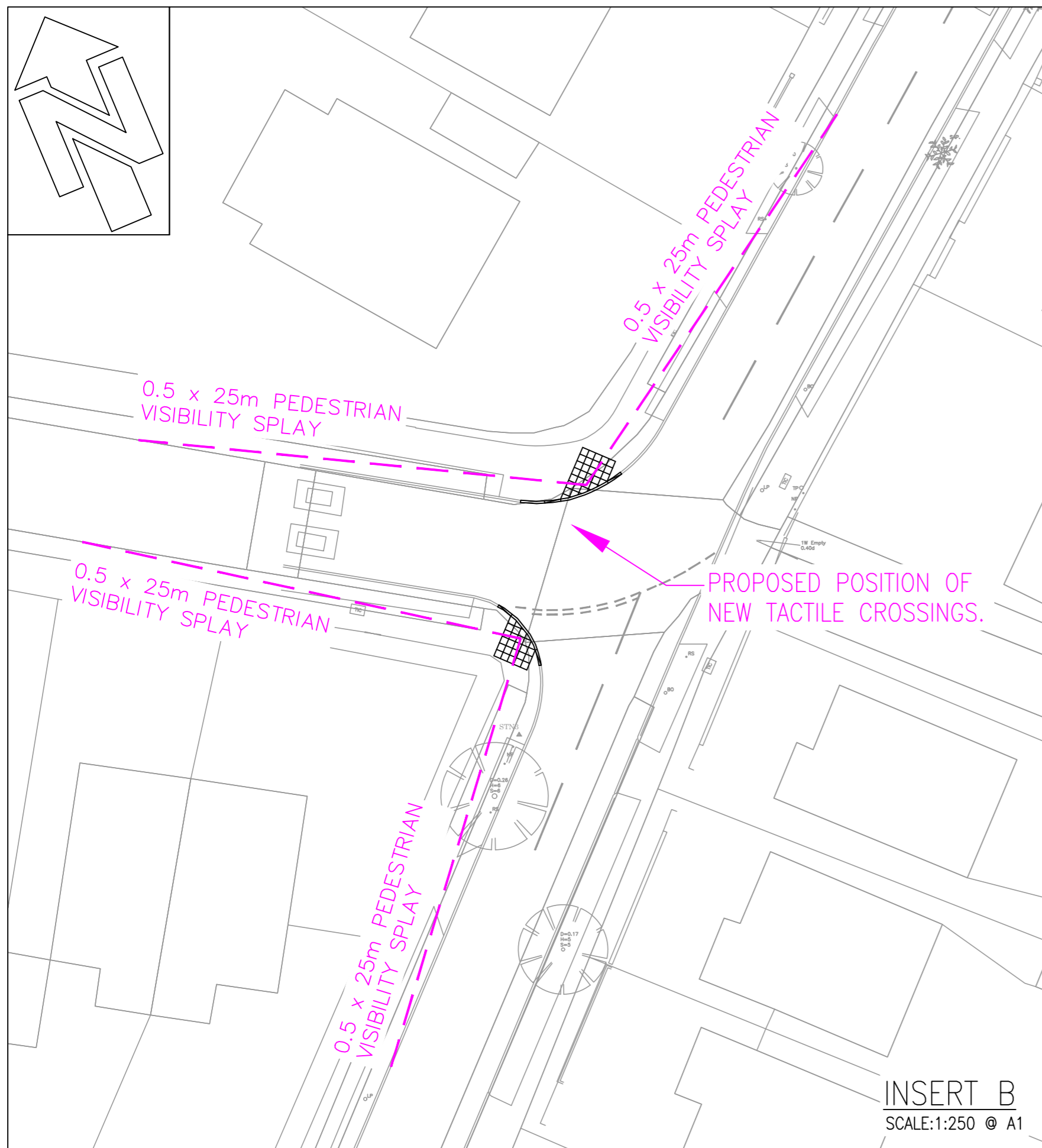
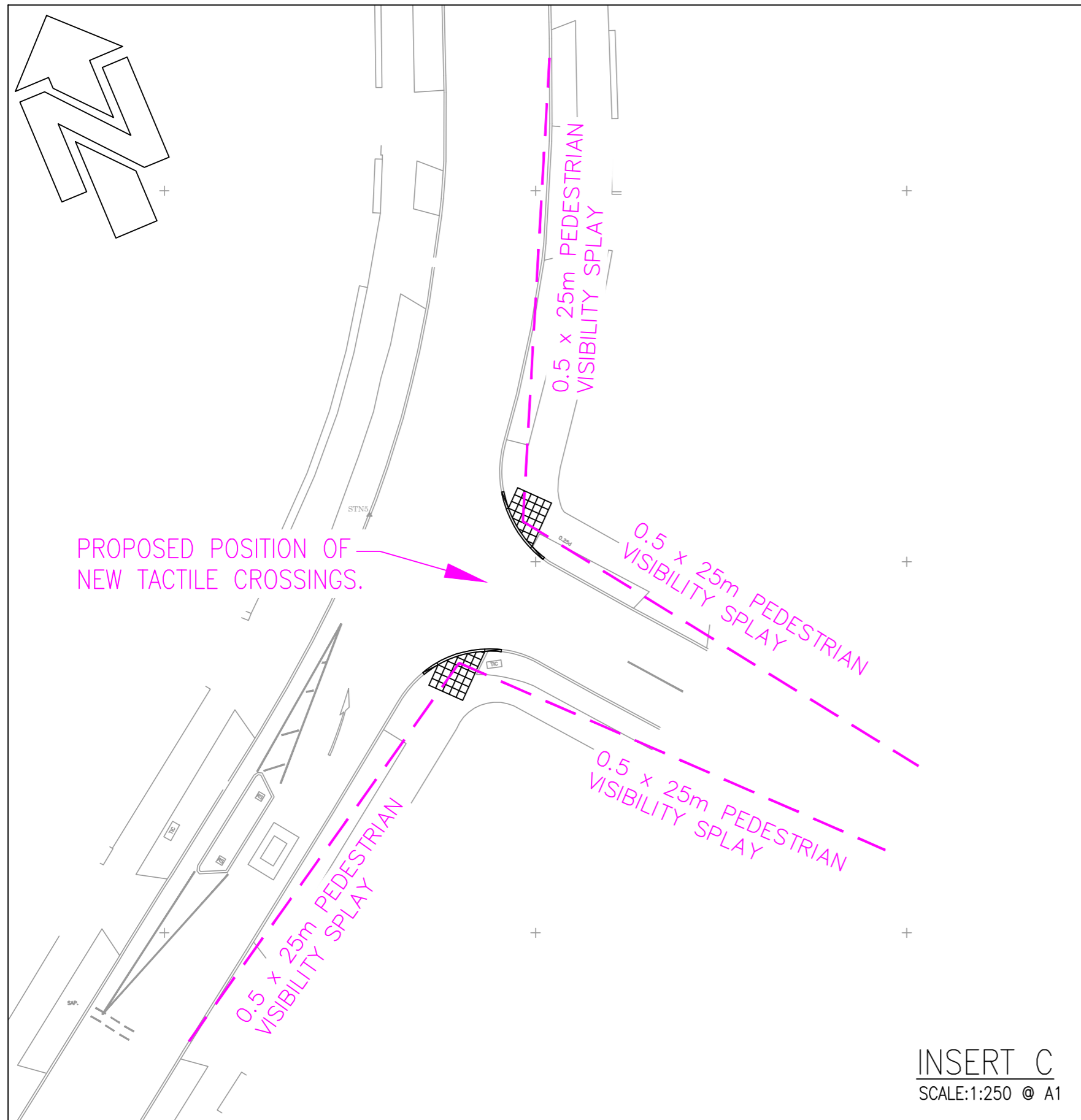


LEGEND

PEDESTRIAN VISIBILITY SPLAY

NOTES

1. This drawing is to be read in conjunction with all relevant Architects, Engineers and Subcontractors drawings and details.
2. This drawing is based on topographical survey by Cloud 10 Ltd. Drawing Number 1005 - U (1 to 14) Dated November 2022
3. All works shall comply & be carried out in accordance with Hertfordshire County Council's design guides.



B	VISIBILITY SPLAY LINE TYPE UPDATE IN LINE WITH HCC	AJM	03.02.23
A	CYCLEPATH LINK REMOVED	AJM	06.01.23
-	INITIAL ISSUE	EL	30.11.22
MK	REVISION	BY	DATE

DRAWING STATUS

APPROVAL

DRAWING TITLE

S278 THEOBALD'S ROAD - PEDESTRIAN VISIBILITY SPLAYS

PROJECT

NORTHAW ROAD EAST, CUFFLEY

simpson | tws
Unit B10
Elmbridge Court Business Park
Gloucester, GL3 1JZ
T: 01452 309 727
E: mail@simpsoneng.com
W: www.simpsoneng.com

London, Henley-on-Thames and Gloucester

Drawn	Chkd	Scales	Date
EL	AU	1:250 UNO	FEB 2023

Purpose of Issue

FOR APPROVAL

Project Number	Drawing Number	Revision
P22-772	73	B