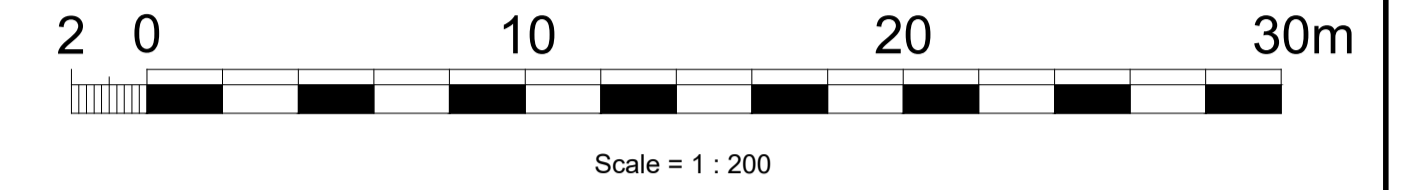
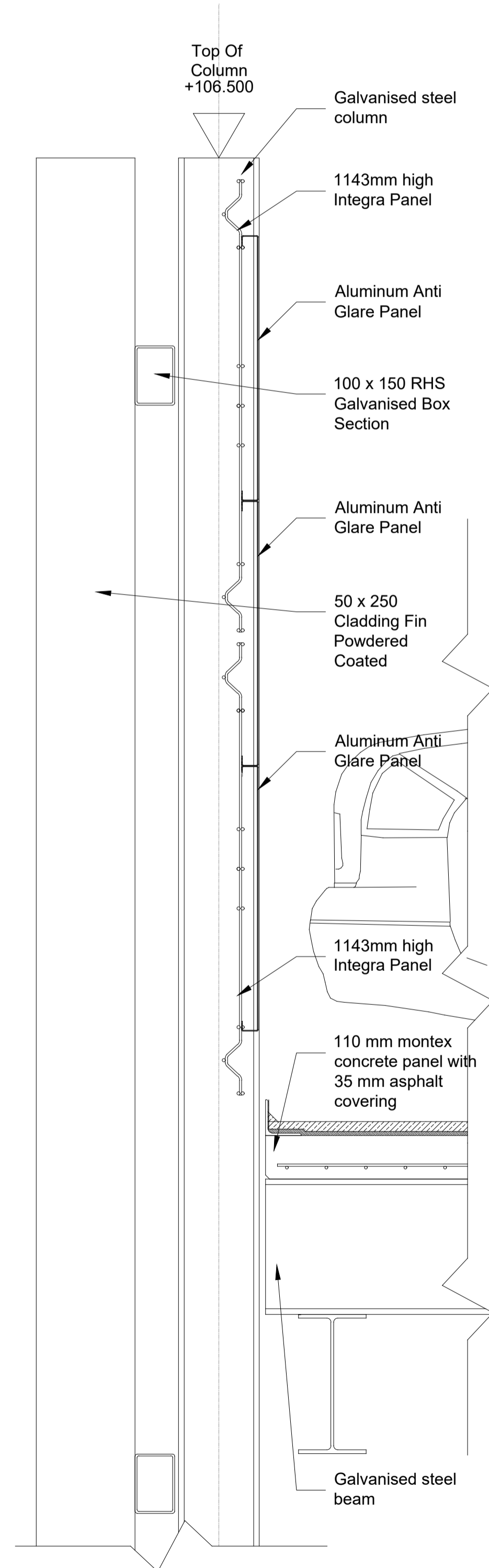


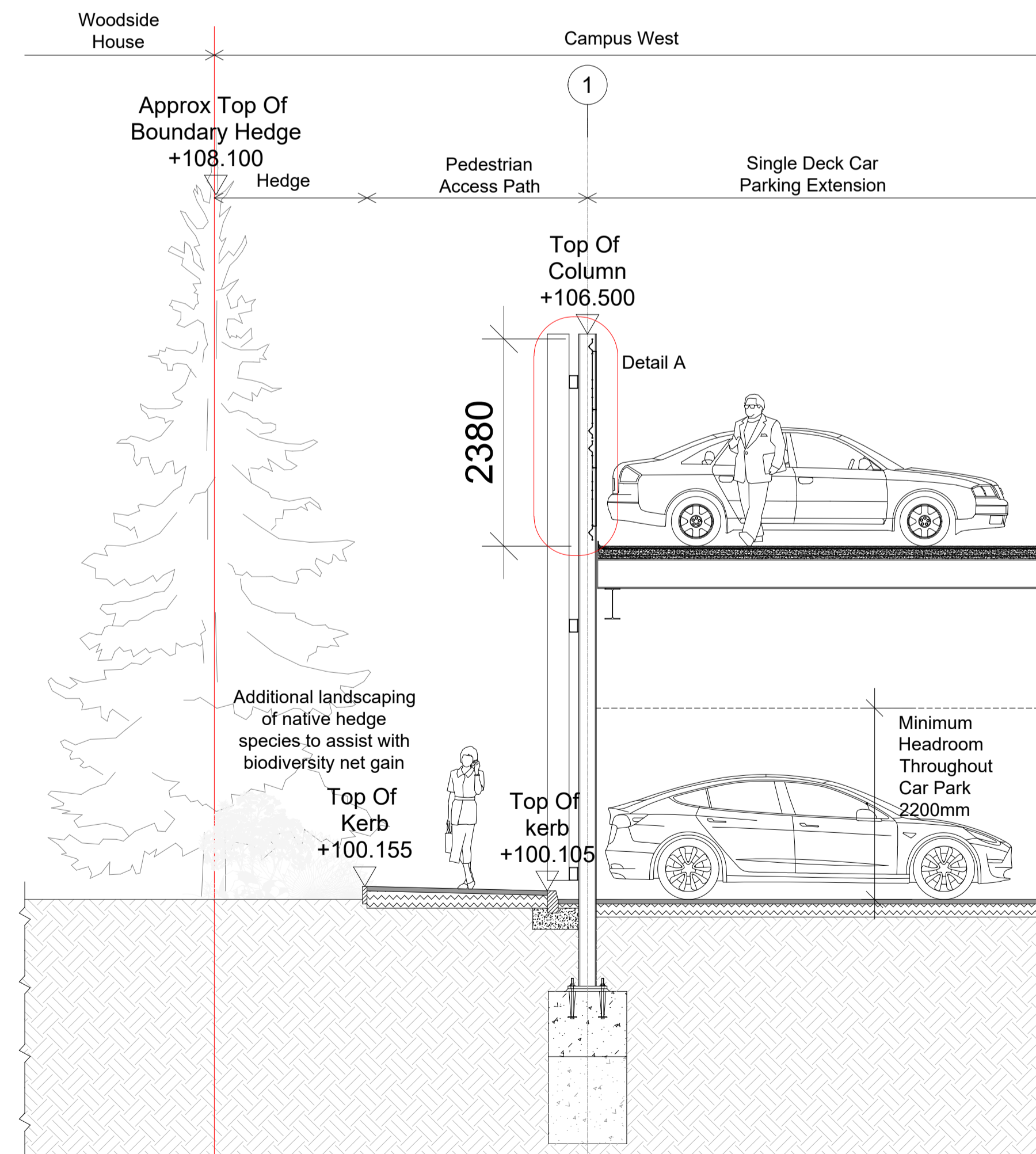
Section A-A Section Thro' Grid Line 15 - 1:200



NOTES:  
 Do not scale from this drawing.  
 All dimensions to be checked on site by the contractor.  
 Report all drawing errors, omissions and discrepancies to the Bourne.  
 This document may be issued in an uncontrolled CAD format to enable others to use it as background information to make alterations and/or additions. In that instance the file will be accompanied by a PDF version. It is for those making such alterations and additions to ensure that they make use of current background information.  
 Bourne accepts no liability for any such alterations or additions to the background information or arising out of changes to background information which occur prior to alterations of additions being made.  
 Note:  
 FFL = Finished Floor Level  
 SSL = Structural Slab Level  
 "+152.000 TOC" = Top of Concrete Level  
 FGL = Finished Ground Level



Detail A - 1:10



Section B - B - 1:50

P02	Section B-B + Detail A added	28.04.2022
P01	Prelim Issue	22.03.2022
REV No.	REVISION DESCRIPTION	REV DATE
<b>bourne</b> PARKING		
T: 01428 88800 W: www.bournegroup.biz E: info@bourneparking.biz		
CLIENT	Welwyn & Hatfield Council	
PROJECT	Welwyn Campus West	
SCALE:	1:200	@A1
DATE:	22.03.2022	DRAWN BY: SWM CHKD: APPR: JS
DRAWING TITLE	SECTION	
Bourne Contract No.:	6409	Bourne Drg No.: 0008
Revision		
Drawing Reference No.:	6409-BPL-008-SEC	P02