












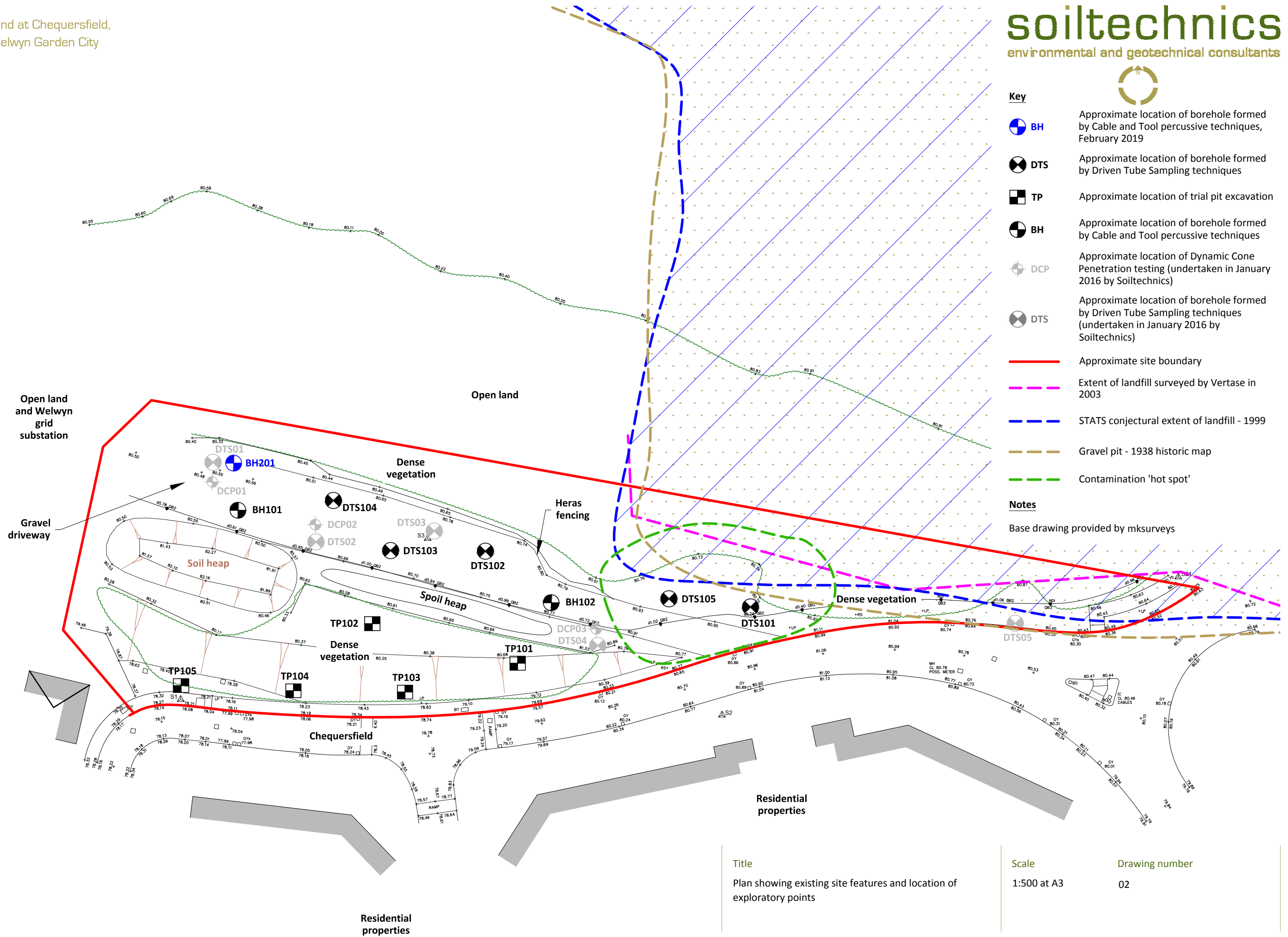


Key

-  **BH** Approximate location of borehole formed by Cable and Tool percussive techniques, February 2019
-  **DTS** Approximate location of borehole formed by Driven Tube Sampling techniques
-  **TP** Approximate location of trial pit excavation
-  **BH** Approximate location of borehole formed by Cable and Tool percussive techniques
-  **DCP** Approximate location of Dynamic Cone Penetration testing (undertaken in January 2016 by Soiltechnics)
-  **DTS** Approximate location of borehole formed by Driven Tube Sampling techniques (undertaken in January 2016 by Soiltechnics)
-  Approximate site boundary
-  Extent of landfill surveyed by Vertase in 2003
-  STATS conjectural extent of landfill - 1999
-  Gravel pit - 1938 historic map
-  Contamination 'hot spot'

Notes

Base drawing provided by mksurveys



Title
Plan showing existing site features and location of exploratory points

Scale
1:500 at A3

Drawing number
02