




General

-  Specified Site
-  Specified Buffer(s)
-  Bearing Reference Point

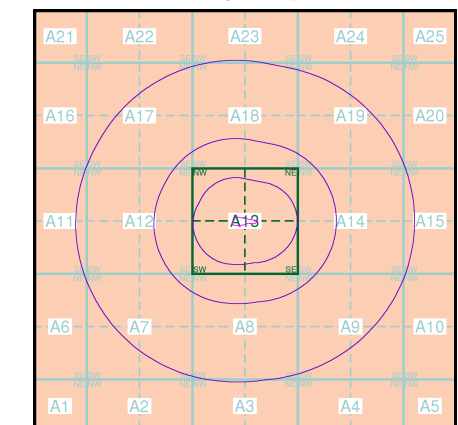
Risk of Flooding from Surface Water

-  High - 30 Year Return
-  Medium - 100 Year Return
-  Low - 1000 Year Return

Suitability

- See the suitability map below
-  National to county
 -  County to town
 -  Town to street
 -  Street to parcels of land
 -  Property

EANRW Suitability Map - Slice A



Order Details

Order Number: 164047694_1_1
 Customer Ref: STM3370
 National Grid Reference: 523680, 211310
 Slice: A
 Site Area (Ha): 0.55
 Search Buffer (m): 1000

Site Details

Chequersfield, Welwyn Garden City



© Crown Copyright. All Rights Reserved. License Number 100022432.