









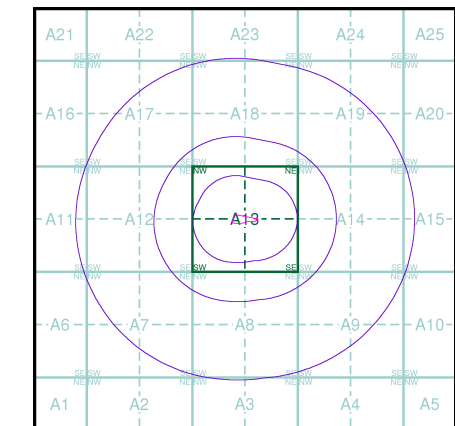
General

-  Specified Site
-  Specified Buffer(s)
-  Bearing Reference Point

Agency and Hydrological (Flood)

-  Extreme Flooding from Rivers or Sea without Defences (Zone 2)
-  Flooding from Rivers or Sea without Defences (Zone 3)
-  Area Benefiting from Flood Defence
-  Flood Water Storage Areas
-  Flood Defence

Flood Map - Slice A



Order Details

Order Number: 164047694_1_1
 Customer Ref: STM3370
 National Grid Reference: 523680, 211310
 Slice: A
 Site Area (Ha): 0.55
 Search Buffer (m): 1000

Site Details

Chequersfield, Welwyn Garden City

