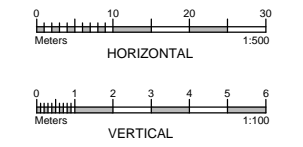


GENERAL NOTES

- 1. THIS DRAWING IS TO BE READ IN CONJUNCTION WITH ALL RELEVANT ARCHITECTS, ENGINEERS AND SPECIALIST DRAWINGS AND SPECIFICATIONS
- 2. DO NOT SCALE FROM THIS DRAWING IN EITHER PAPER OR DIGITAL FORM. USE WRITTEN DIMENSIONS ONLY.
- 3. FOR TOPOGRAPHICAL SURVEY REFER TO TERRAIN SURVEYS LTD DRAWING NUMBER TS19-029D/1 DATED JANUARY 2009.

LEGEND

EXISTING GROUND LEVEL
 EXISTING STRIPPED OFF GROUND LEVEL
 PROPOSED FINAL LEVEL
 PROPOSED FORMATION LEVEL
 DENOTES MADE GROUND CUT
 DENOTES MADE GROUND FILL
 TP TRIAL PIT
 HP3 HAND PIT
 BH1 BORE HOLE

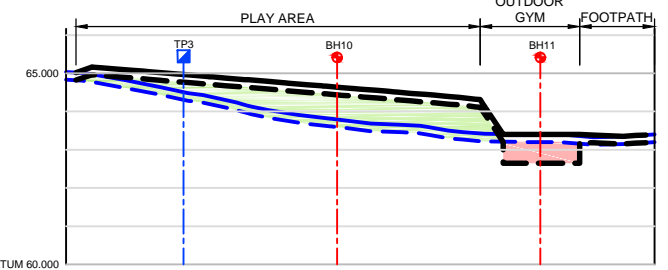


NOT FOR CONSTRUCTION

P3	01.04.19	PLANNING ISSUE	MS	TG
P2	25.03.19	PLANNING ISSUE	MS	TG
P1	05.03.19	PRELIMINARY ISSUE	MS	TG
Rev	Date	Description	Drawn	Check

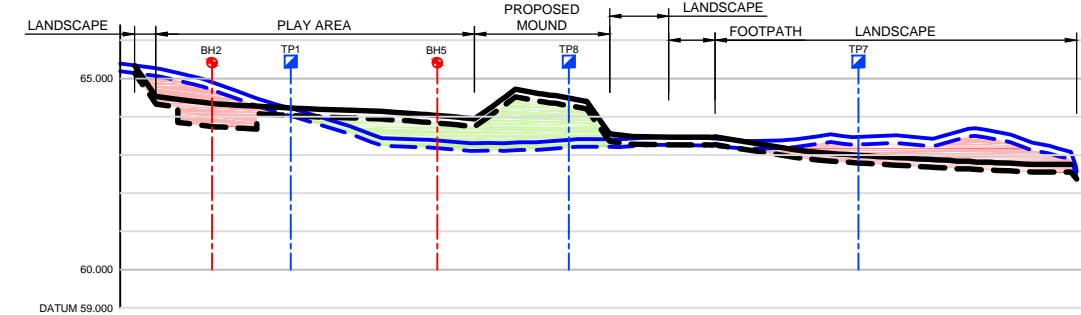
Consulting Structural Engineers
 Consulting Civil Engineers
 London • Cambridge • Norwich
 1-5 Offord St London N1 1DH
 Telephone 020 7700 6666
 www.conisbee.co.uk

Drawing Status PLANNING		Date	MAR 2019
Project STANBOROUGH PARK SPASHLANDS		Scale	AS SHOWN/A1
Title SUMMARY OF EARTHWORKS ANALYSIS - X SECTIONS - SHEET 1	Drawn	MS	
Drawing No 171116-CON-X-XX-DR-C-7003	Engineer	TG	
	Project No	171116	
	Revision	P3	



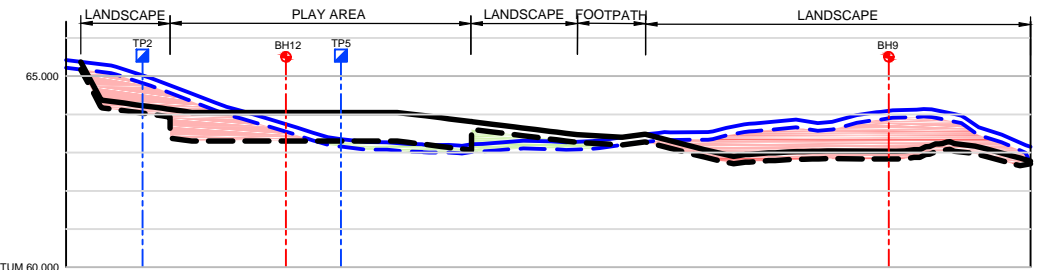
CHAINAGE	0.000	5.000	10.000	15.000	20.000	25.000	30.000	35.000	40.000	45.000	50.000	55.000	60.000	65.000	70.000	75.000	77.014
TOPO LEVEL	65.086	64.915	64.728	64.526	64.338	64.094	63.919	63.804	63.685	63.643	63.501	63.414	63.403	63.395	63.330	63.374	63.397
TOPO - FORMATION LEVEL	64.836	64.715	64.528	64.325	64.138	63.894	63.719	63.604	63.485	63.443	63.301	63.214	63.203	63.195	63.130	63.174	63.197
PROPOSED LEVELS	65.020	65.138	65.056	64.874	64.681	64.410	64.227	64.045	63.862	63.679	63.396	63.214	63.030	62.847	62.664	62.481	62.298
PROPOSED FORMATION LEVELS	64.820	64.638	64.456	64.274	64.081	63.810	63.627	63.445	63.262	63.079	62.796	62.613	62.430	62.247	62.064	61.881	61.698

SECTION 1



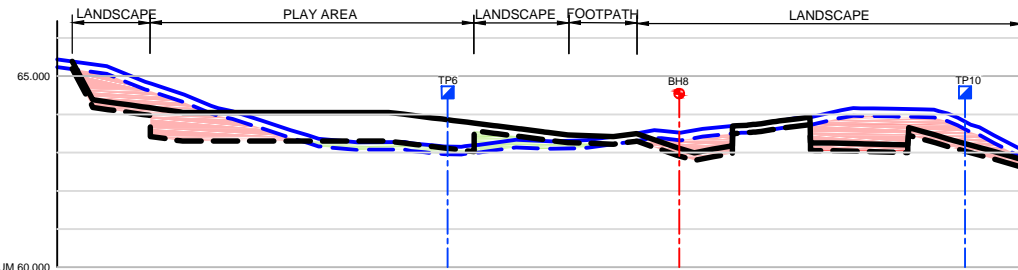
CHAINAGE	0.000	5.000	10.000	15.000	20.000	25.000	30.000	35.000	40.000	45.000	50.000	55.000	60.000	65.000	70.000	75.000	80.000	85.000	90.000	95.000	100.000	105.000	110.000	115.000	120.000	124.438	126.438		
TOPO LEVEL	66.393	66.258	66.050	64.681	64.350	64.060	63.753	63.438	63.359	63.319	63.310	63.342	63.412	63.410	63.283	63.463	63.453	63.383	63.374	63.453	63.483	63.502	63.447	63.426	63.392	63.300	62.743	62.743	
TOPO - FORMATION LEVEL	65.193	65.058	64.850	64.491	64.150	63.860	63.553	63.238	63.159	63.119	63.110	63.142	63.212	63.210	63.283	63.363	63.353	63.283	63.274	63.353	63.383	63.302	63.247	63.226	63.192	63.100	62.543	62.543	
PROPOSED LEVELS	65.342	64.520	64.393	64.308	64.254	64.204	64.173	64.128	64.058	63.970	64.467	64.602	64.442	63.529	63.469	63.405	63.402	63.193	63.244	63.094	63.016	62.952	62.892	62.838	62.792	62.756	62.750	62.743	62.743
PROPOSED FORMATION LEVELS	65.142	64.320	63.793	63.708	64.054	64.004	63.973	63.928	64.054	63.770	64.287	64.402	64.242	63.329	63.269	63.265	63.202	63.044	62.894	62.816	62.752	62.692	62.638	62.592	62.556	62.550	62.543	62.543	62.543

SECTION 2



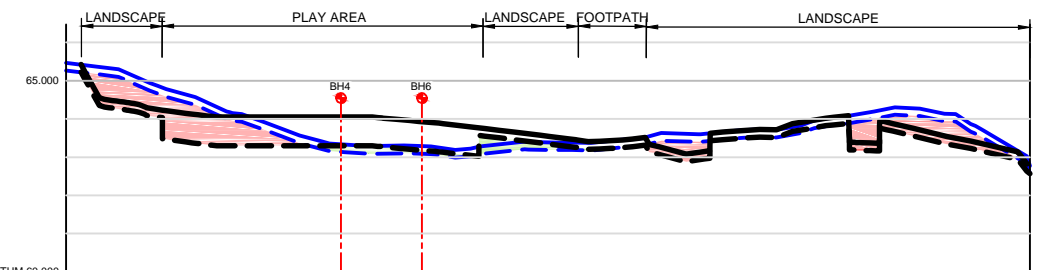
CHAINAGE	0.000	1.931	5.000	10.000	15.000	20.000	25.000	30.000	35.000	40.000	45.000	50.000	55.000	60.000	65.000	70.000	75.000	80.000	85.000	90.000	95.000	100.000	105.000	110.000	115.000	120.000	125.000	
TOPO LEVEL	66.423	65.301	65.021	64.653	64.272	63.973	63.672	63.382	63.235	63.311	63.311	63.275	63.225	63.205	63.235	63.449	63.531	63.531	63.572	63.758	63.892	63.797	64.024	64.119	64.082	63.625	63.247	63.247
TOPO - FORMATION LEVEL	66.223	65.101	64.821	64.453	64.072	63.773	63.472	63.182	63.035	63.111	63.111	63.075	63.025	63.005	63.035	63.249	63.331	63.331	63.372	63.558	63.692	63.597	63.824	63.919	63.882	63.425	63.047	63.047
PROPOSED LEVELS	65.374	64.392	64.230	64.052	64.050	64.050	64.050	64.050	63.764	63.640	63.515	63.432	63.425	63.425	63.449	63.265	63.015	63.015	63.056	63.242	63.376	63.425	63.425	63.425	63.425	63.425	62.849	62.849
PROPOSED FORMATION LEVELS	65.174	64.192	64.030	63.842	63.300	63.300	63.300	63.300	63.261	63.138	63.065	62.982	62.982	62.982	62.982	62.982	62.982	62.982	62.982	62.982	62.982	62.982	62.982	62.982	62.982	62.982	62.849	62.849

SECTION 3



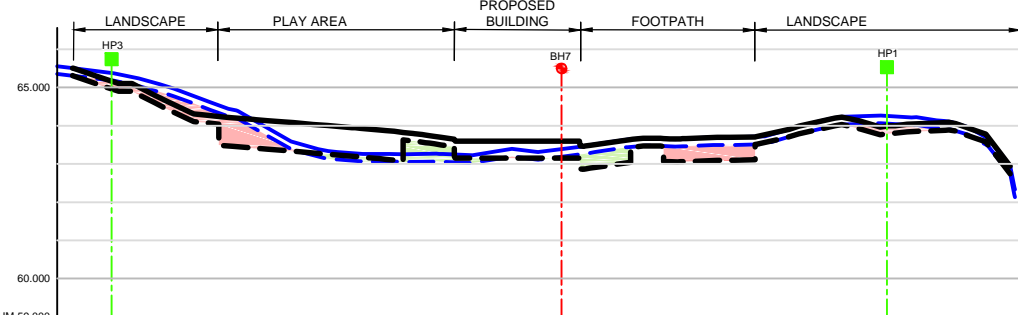
CHAINAGE	0.000	1.947	5.000	10.000	15.000	20.000	25.000	30.000	35.000	40.000	45.000	50.000	55.000	60.000	65.000	70.000	75.000	80.000	85.000	90.000	95.000	100.000	105.000	110.000	115.000	120.000	125.000	
TOPO LEVEL	66.441	65.301	64.972	64.624	64.225	63.948	63.624	63.349	63.272	63.276	63.172	63.201	63.337	63.337	63.344	63.444	63.477	63.554	63.631	63.717	63.846	63.992	64.160	64.143	64.105	63.705	63.201	63.201
TOPO - FORMATION LEVEL	66.241	65.101	64.772	64.424	64.025	63.748	63.424	63.149	63.072	63.076	62.972	63.001	63.137	63.137	63.144	63.244	63.277	63.354	63.431	63.517	63.646	63.792	63.960	63.943	63.905	63.505	63.001	63.001
PROPOSED LEVELS	65.392	64.371	64.233	64.091	64.050	64.050	64.050	64.050	64.010	63.886	63.781	63.781	63.635	63.508	63.440	63.440	63.477	63.207	63.060	63.013	63.013	63.013	63.013	63.013	63.013	63.013	62.888	62.888
PROPOSED FORMATION LEVELS	65.192	64.171	64.033	63.841	63.300	63.300	63.300	63.300	63.260	63.136	63.061	63.061	63.061	63.061	63.061	63.061	63.061	63.061	63.061	63.061	63.061	63.061	63.061	63.061	63.061	63.061	62.888	62.888

SECTION 4



CHAINAGE	0.000	1.967	5.000	10.000	15.000	20.000	25.000	30.000	35.000	40.000	45.000	50.000	55.000	60.000	65.000	70.000	75.000	80.000	85.000	90.000	95.000	100.000	105.000	110.000	115.000	120.000	125.000	
TOPO LEVEL	65.470	65.347	64.826	64.478	64.289	63.984	63.699	63.352	63.289	63.289	63.289	63.219	63.295	63.403	63.395	63.395	63.398	63.491	63.619	63.639	63.717	63.767	64.027	64.122	64.137	63.710	63.120	63.120
TOPO - FORMATION LEVEL	65.270	65.147	64.626	64.278	64.089	63.784	63.439	63.376	63.376	63.376	63.306	63.382	63.490	63.403	63.395	63.395	63.395	63.488	63.616	63.636	63.714	63.764	64.024	64.119	64.134	63.710	63.120	63.120
PROPOSED LEVELS	65.422	64.515	64.343	64.166	64.050	64.050	64.050	64.050	63.764	63.640	63.515	63.432	63.425	63.425	63.449	63.265	63.015	63.015	63.056	63.242	63.376	63.425	63.425	63.425	63.425	63.425	62.849	62.849
PROPOSED FORMATION LEVELS	65.222	64.241	64.079	63.842	63.300	63.300	63.300	63.300	63.261	63.138	63.065	62.982	62.982	62.982	62.982	62.982	62.982	62.982	62.982	62.982	62.982	62.982	62.982	62.982	62.982	62.982	62.849	62.849

SECTION 5



CHAINAGE	0.000	2.011	5.000	10.000	15.000	20.000	25.000	30.000	35.000	40.000	45.000	50.000	55.000	60.000	65.000	70.000	75.000	80.000	85.000	90.000	95.000	100.000	105.000	110.000	115.000	120.000	124.709	126.709	
TOPO LEVEL	65.557	65.435	65.268	64.889	64.419	64.225	63.655	63.354	63.261	63.254	63.265	63.247	63.247	63.384	63.487	63.487	63.487	63.487	63.487	63.505	63.505	63.505	63.505	63.505	63.505	63.505	63.505	63.505	63.505
TOPO - FORMATION LEVEL	65.357	65.235	65.068	64.689	64.219	64.025	63.455	63.154	63.061	63.054	63.065	63.047	63.047	63.184	63.287	63.287	63.287	63.287	63.287	63.305	63.305	63.305	63.305	63.305	63.305	63.305	63.305	63.305	63.305
PROPOSED LEVELS	65.509	65.295	65.077	64.677	64.287	64.176	64.096	64.013	63.927	63.832	63.786	63.700	63.600	63.500	63.459	63.459	63.459	63.459	63.459	63.459	63.459	63.459	63.459	63.459	63.459	63.459	63.459	63.459	63.459
PROPOSED FORMATION LEVELS	65.309	65.105	64.877	64.477	64.085	63.626	63.346	63.043	62.957	62.957	62.957	62.957	62.957	62.957	62.957	62.957	62.957	62.957	62.957	62.957	62.957	62.957	62.957	62.957	62.957	62.957	62.957	62.957	62.957

SECTION 6