

This drawing may contain: Ordnance Survey material by permission of Ordnance Survey on behalf of the Controller of Her Majesty's Stationery Office © Crown Copyright 2015. All rights reserved. Reference number 0100031673.

PROJECT TITLE
HATFIELD OPA

OS Open data / © Natural England / © DEFRA / © DECC / © English Heritage.
Contains Ordnance Survey data © Crown copyright and database right 2015
Aerial Photography - ESRI, DigitalGlobe, GEOEye, i-cubed, USDA FSA, USGS, AEX,
Getmapping, Aerogrid, IGN, IGP, swisstopo, the GIS User Community

REV. DESCRIPTION

APP. DATE

No dimensions are to be scaled from this drawing.
All dimensions are to be checked on site.
Area measurements for indicative purposes only.

ISSUED BY **Oxford**
DATE **16/10/2018**
SCALE@A3 **1:10,000**
STATUS **Final**

T: 01865 887 050
DRAWN **EA**
CHECKED **PL**
APPROVED **PL**

DRAWING TITLE

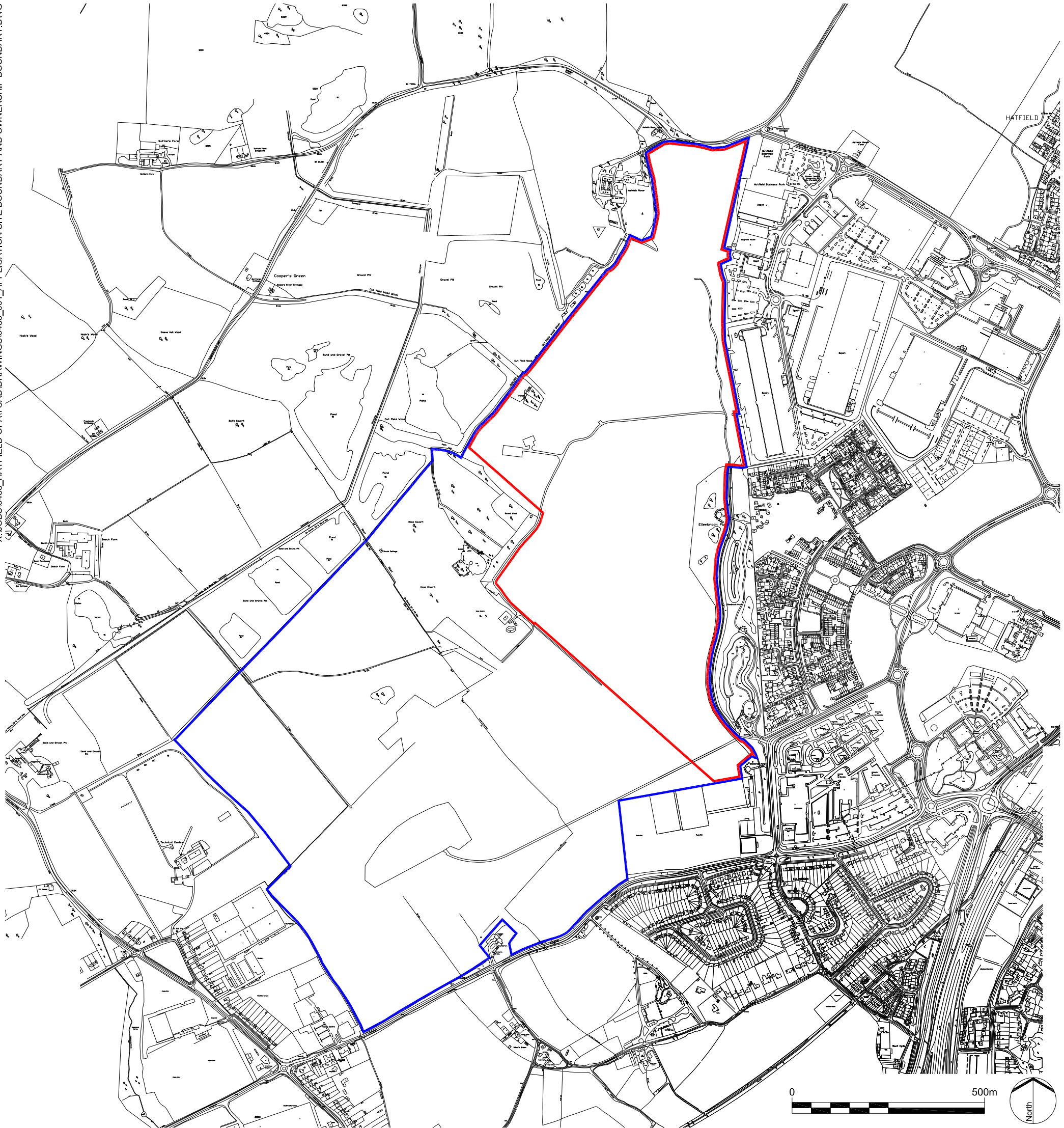
Figure 2.1: Application Site and Ownership Boundary

© LDA Design Consulting Ltd. Quality Assured to BS EN ISO 9001 : 2008



Sources Ordnance Survey

DWG. NO 6483_EIA_001

X:\JOBS\6483_HATFIELD OPA\7CAD\DRAWINGS\6483_001_APPLICATION SITE BOUNDARY AND OWNERSHIP BOUNDARY.DWG



LEGEND

-  Application Site Boundary
-  Arlington Ownership Boundary