











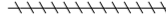


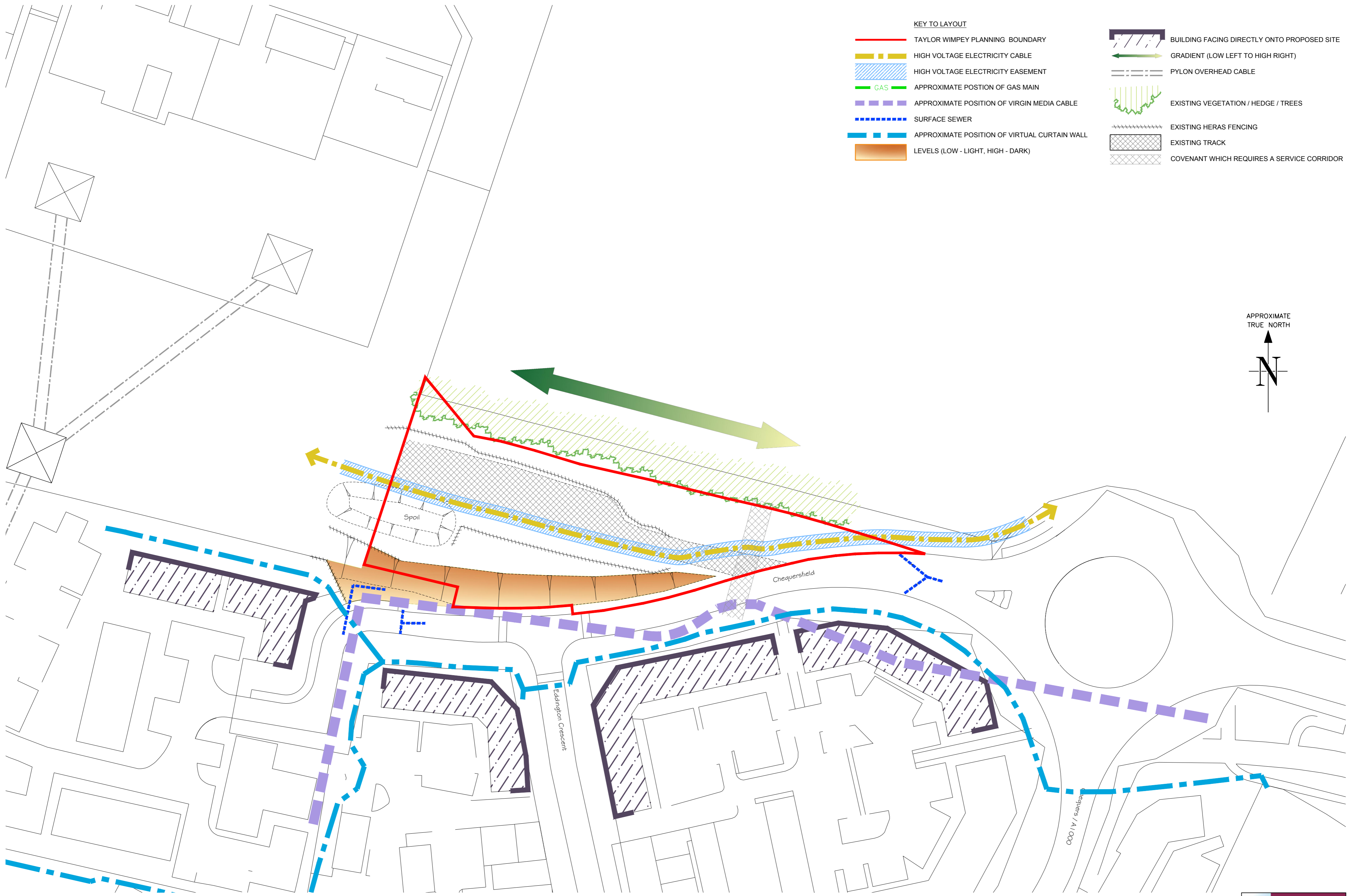
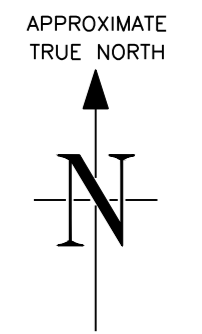


KEY TO LAYOUT

-  TAYLOR WIMPEY PLANNING BOUNDARY
-  HIGH VOLTAGE ELECTRICITY CABLE
-  HIGH VOLTAGE ELECTRICITY EASEMENT
-  GAS APPROXIMATE POSTION OF GAS MAIN
-  APPROXIMATE POSITION OF VIRGIN MEDIA CABLE
-  SURFACE SEWER
-  APPROXIMATE POSITION OF VIRTUAL CURTAIN WALL
-  LEVELS (LOW - LIGHT, HIGH - DARK)
-  BUILDING FACING DIRECTLY ONTO PROPOSED SITE
-  GRADIENT (LOW LEFT TO HIGH RIGHT)
-  PYLON OVERHEAD CABLE
-  EXISTING VEGETATION / HEDGE / TREES
-  EXISTING HERAS FENCING
-  EXISTING TRACK
-  COVENANT WHICH REQUIRES A SERVICE CORRIDOR



CHEQUERSFIELD, WELWYN GARDEN CITY - CONSTRAINTS PLAN (1:500 A2)
 Dwg No: LSD209-200 Rev: B
 Rev A: Covenant added.
 Rev B: Boundary line amended to suit title plan.

