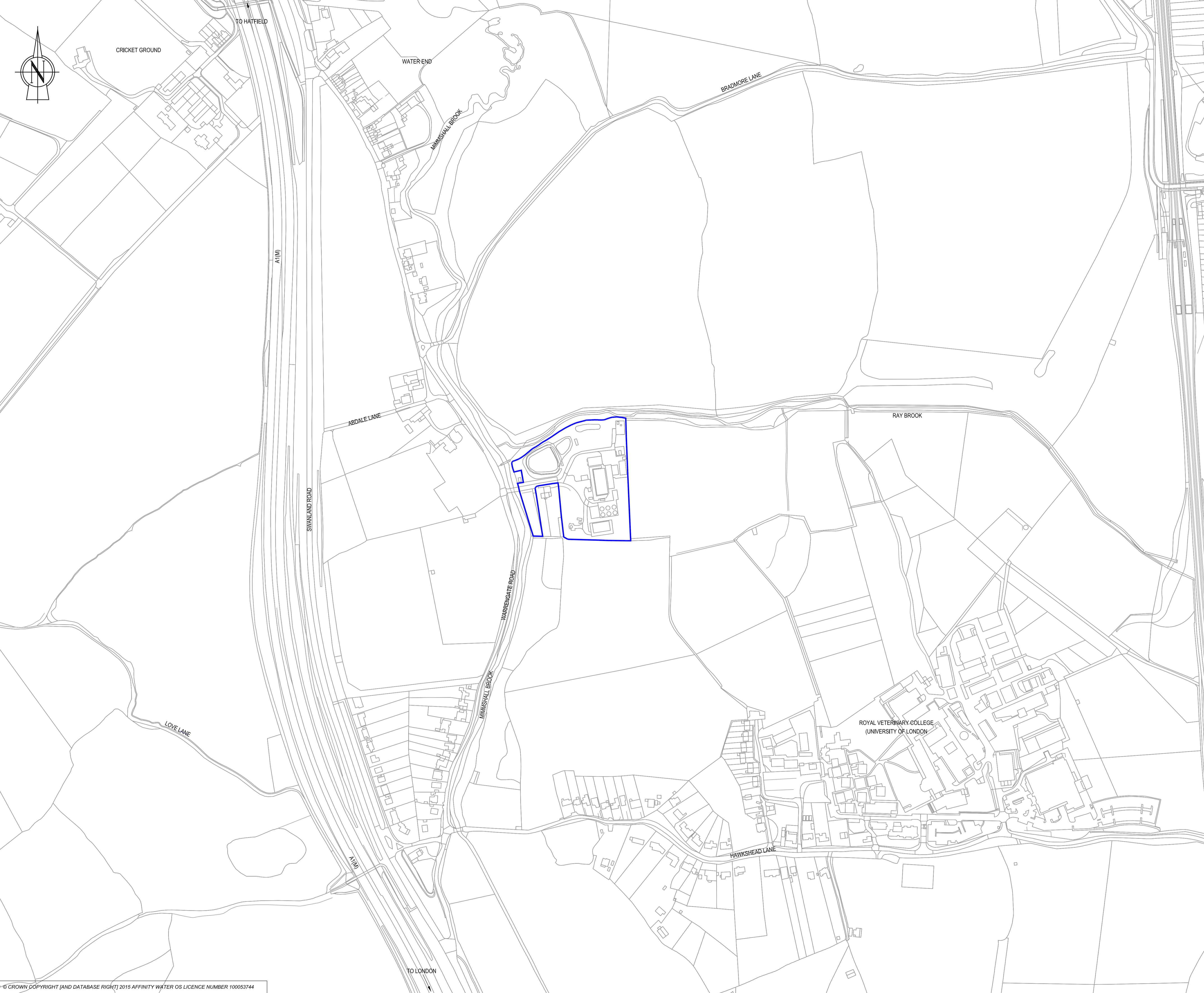

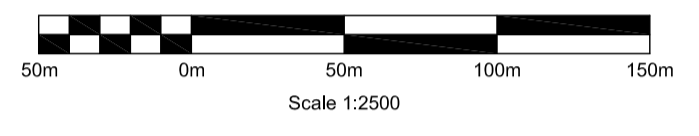


KEY:

— EXTENT OF AFFINITY WATER LAND OWNERSHIP



All dimensions are in metres, unless otherwise stated.  
 All plans based upon Ordnance Survey maps by Affinity Water Limited.  
 With the sanction of the controller of HM Stationary Office - Licence No. WU290000. Crown copyright reserved.  
 © Copyright protected - No part of this drawing may be reproduced without consent from Arney PLC.

Rev	Description	Drawn	Date
P01	FOR PLANNING	SFB	01/12/15
P02	FOR PLANNING	SFB	04/12/15
P03	FOR PLANNING	SFB	15/12/15



**Black & Veatch Limited**  
 Grosvenor House, 63 London Road, Reigate, Surrey, RH11 1LQ, United Kingdom  
 Tel: +44(0)1737 774155 E-mail: bv@bv.com

Scheme Name: METALDEHYDE REMOVAL TRIALS  
 Title: LOCATION PLAN

Site: NORTH MYMMS WTW, HERTS  
 Discipline: PLANNING

Highways Authority: N/A  
 OS Reference: N/A  
 ISO A1 841mm x 594mm

Drawing Number: 187961-10001  
 Rev: P03