

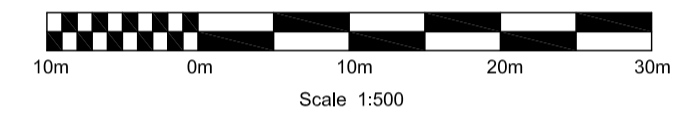



KEY:  
 EXTENT OF PLANNING APPLICATION BOUNDARY  
 EXTENT OF AFFINITY WATER LAND OWNERSHIP



All dimensions are in metres, unless otherwise stated.  
 All drawings to be checked on site prior to commencement of any work.  
 All plans based upon Ordnance Survey maps by Affinity Water Limited.  
 With the sanction of the controller of Her Majesty's Stationery Office - Licence No. WU290000. Crown copyright reserved.  
 © Copyright protected - No part of this drawing may be reproduced without consent from Affinity Water.

Rev	Description	Drawn	Date
P01	FOR PLANNING	SFB	01/12/15
P02	FOR PLANNING	SFB	04/12/15
P03	FOR PLANNING	SFB	15/12/15
P04	FOR PLANNING	SFB	08/04/16
P05	FOR PLANNING	SFB	08/04/16



**Black & Veatch Limited**  
 Grosvenor House, 69 London Road, Redhill, Surrey, RH11 1LD, United Kingdom  
 Tel: +44(0)1737 774155 E-mail: bvl@bv.com

Scheme Name: METALDEHYDE REMOVAL TRIALS

Title: PROPOSED SITE LAYOUT

Site: NORTH MYMMS WTW, HERTS  
 Discipline: PLANNING

Highways Authority: N/A OS Reference: N/A ISO A1  
90 mm x 60 mm

Drawing Number: 187961-10003 Rev: P05