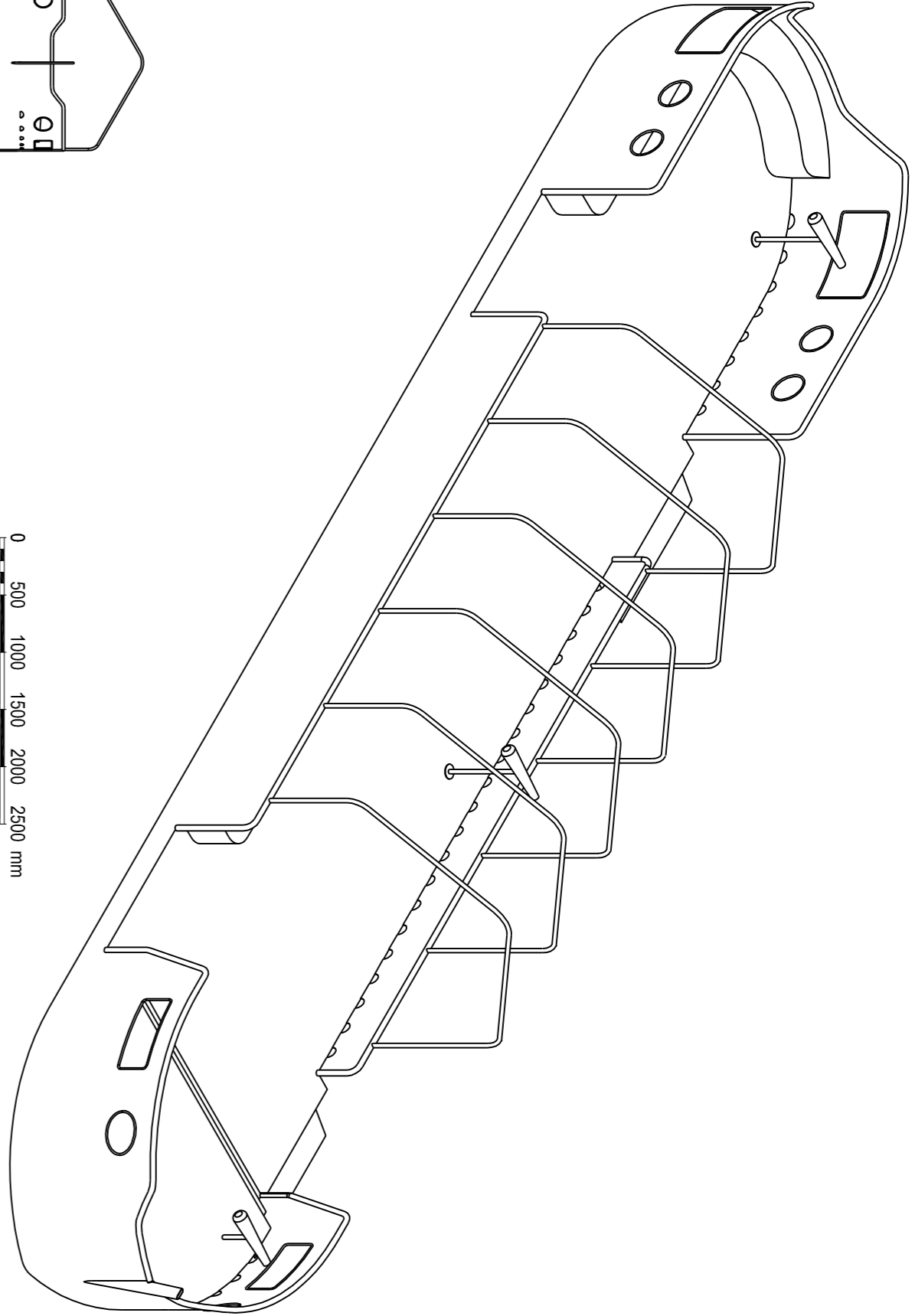
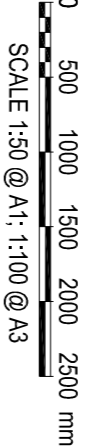
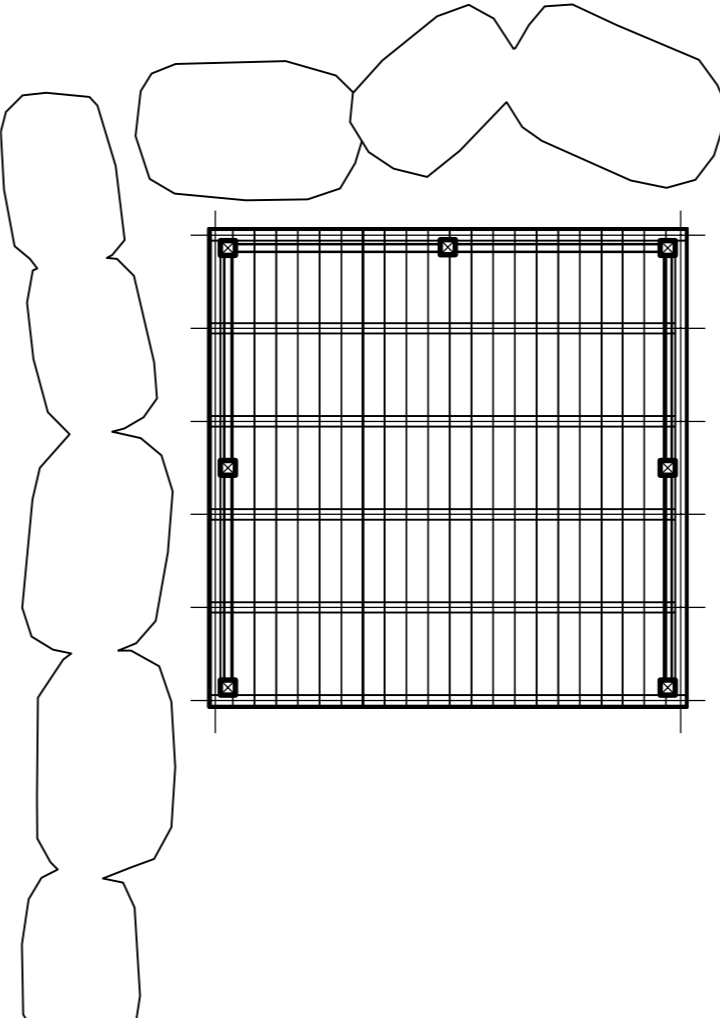


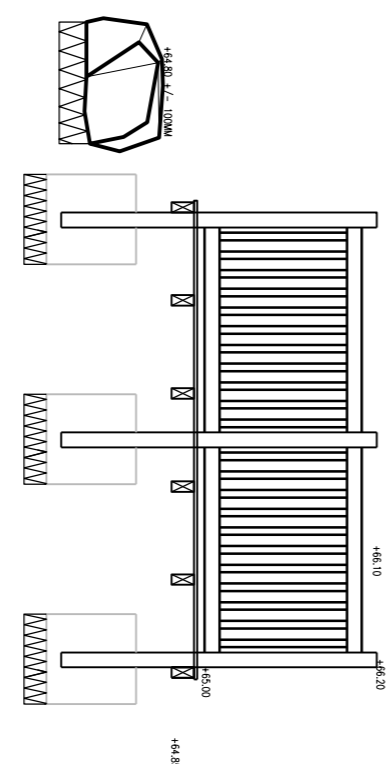
PROPOSED PLAY BARGE
SCALE - 1:100 (ISOMETRIC - 1:50)




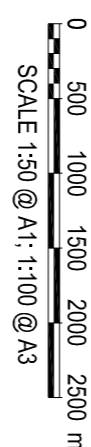
- GENERAL NOTES
- ALL DIMENSIONS ARE IN MILLIMETRES
 - THIS DRAWING IS TO BE READ IN CONJUNCTION WITH ALL RELEVANT ARCHITECTS, ENGINEERS AND SPECIALIST SUB-CONTRACTORS DRAWINGS AND THE SPECIFICATION.
 - THE CONTRACTOR SHOULD SITE CHECK ALL EXISTING DIMENSIONS SHOWN. ANY DISCREPANCIES ON THIS DRAWING IDENTIFIED BY THE CONTRACTOR SHOULD BE BROUGHT TO THE ATTENTION OF THE ENGINEER PRIOR TO CONSTRUCTION ON SITE
 - THE CONTRACTOR SHALL CONFORM TO ALL STATUTORY AUTHORITY REQUIREMENTS, CHECKING WITH THE EMPLOYER/CLIENT TO IDENTIFY BOTH BELOW GROUND AND OVERHEAD SERVICES. CONTRACTOR TO FULLY COMPLY WITH ALL CDM, H&S AND PARTY WALL ACTS THAT ARE CURRENT. ALL BS REFERENCES ARE TO CURRENT EDITIONS.
 - ALL TEMPORARY WORKS FOR FORMWORK, EXCAVATIONS ETC., TO BE THE DESIGN RESPONSIBILITY OF THE CONTRACTOR.
 - ALL LEVELS ARE IN METRES (A.O.D.)



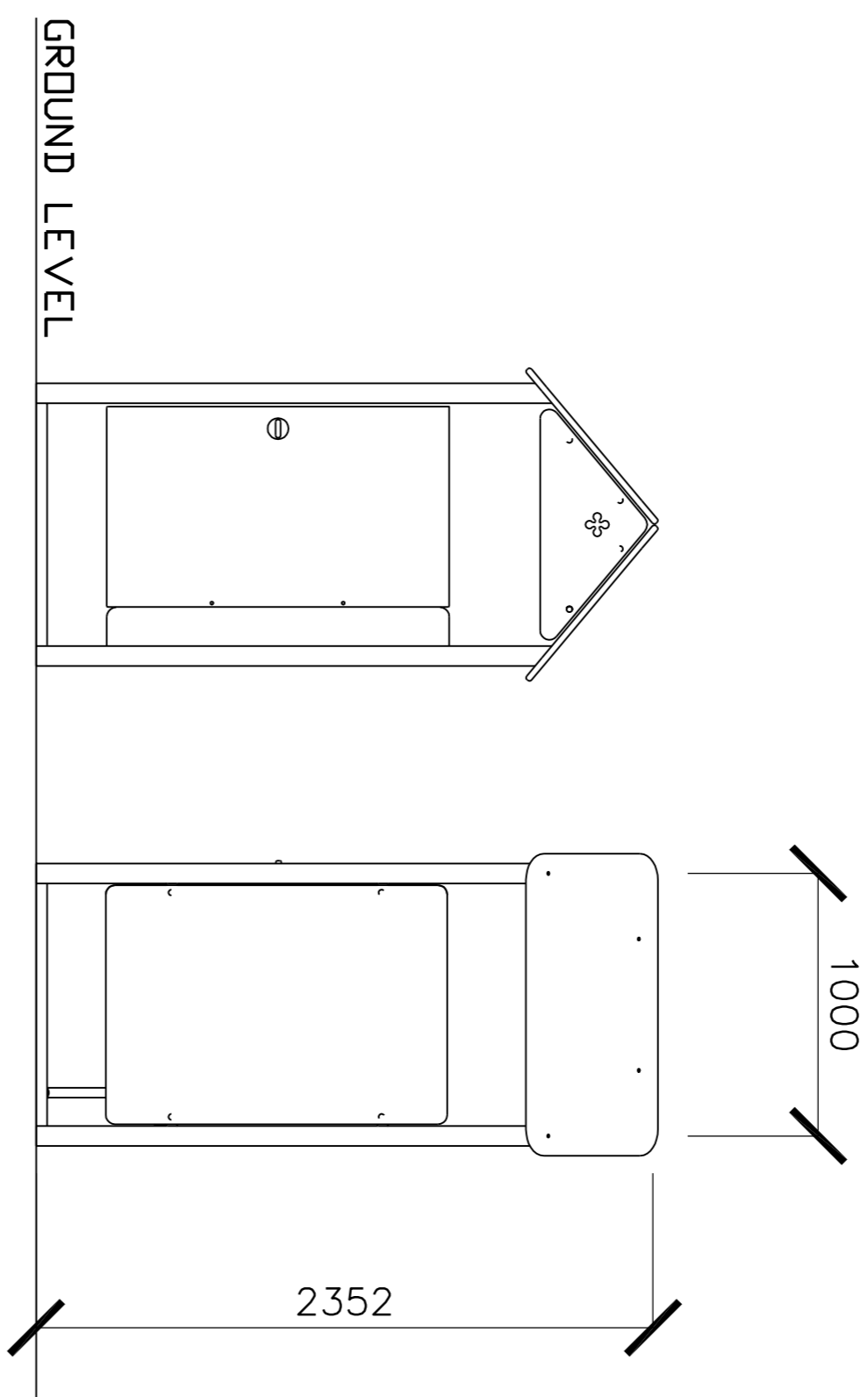
VIEWING PLATFORM PLAN
SCALE - 1:50



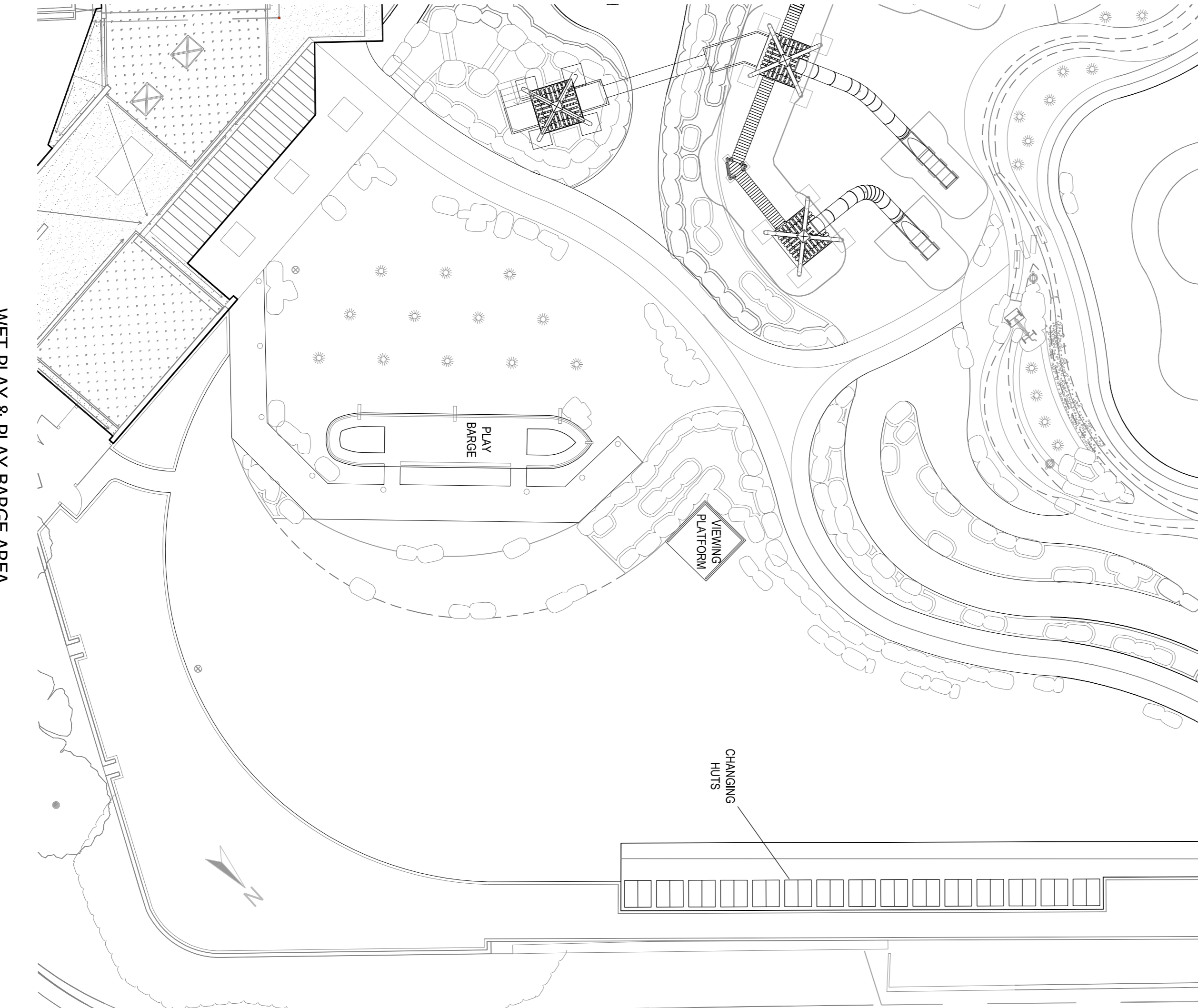
VIEWING PLATFORM SECTION
SCALE - 1:50



PROPOSED CHANGING HUTS
SCALE - 1:25



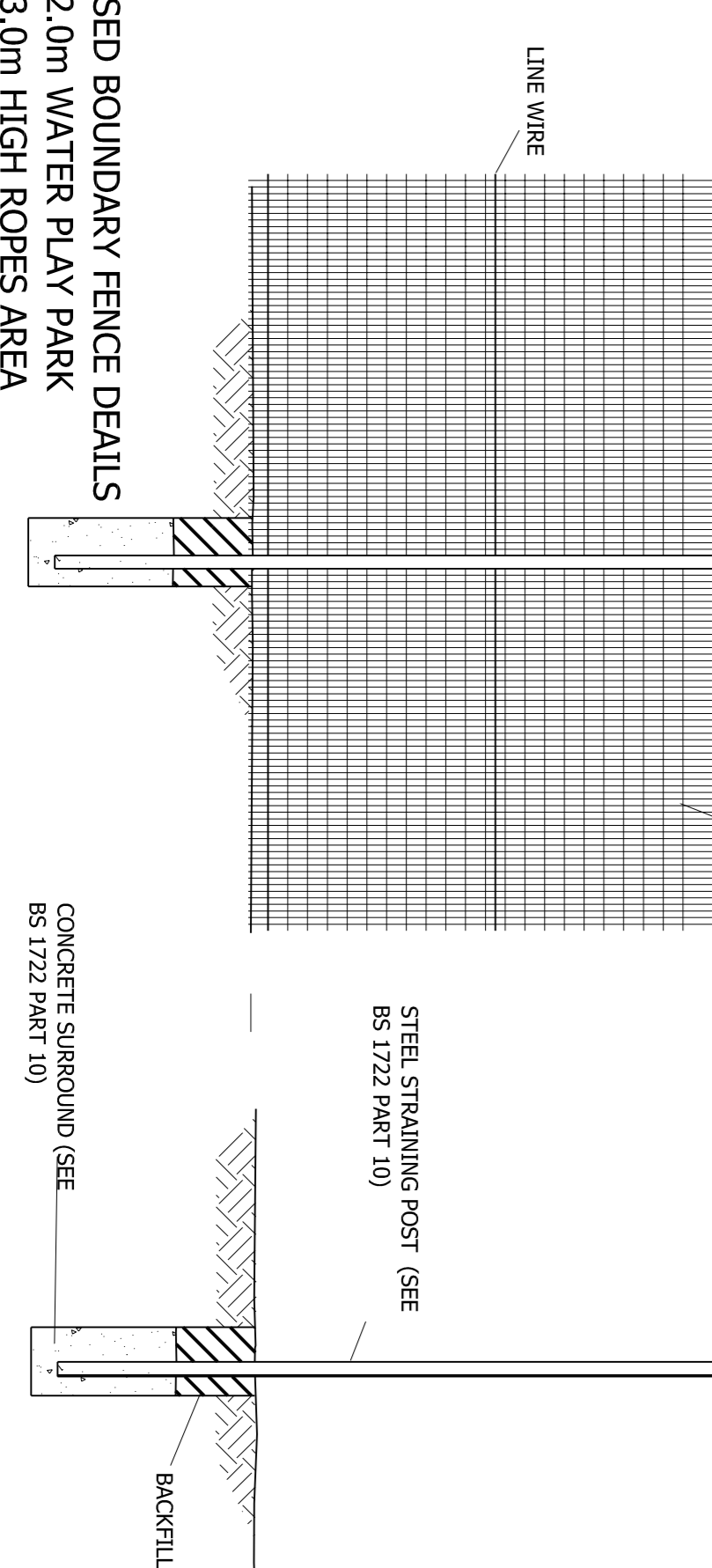
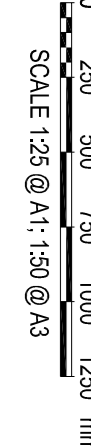
GROUND LEVEL



WET PLAY & PLAY BARGE AREA
SCALE - 1:100



PROPOSED BOUNDARY FENCE DETAILS
2.0m WATER PLAY PARK
3.0m HIGH ROPES AREA
SCALE - 1:25



ZEBEX MESH FENCING, GREEN
PLASTIC COATED (SEE BS
1772 PART 10)

STEEL STRAINING POST (SEE
BS 1772 PART 10)

CONCRETE SURROUND (SEE
BS 1772 PART 10)

PLANNING

REV	DESCRIPTION	BY	CHK	APP	DATE



GRENIA BUILDING, LAKE VIEW
LAKE VIEW DRIVE
SHERWOOD BUSINESS PARK,
ANNISLEY, NOTTINGHAMSHIRE
NG15 0ED
TEL: +44 (0)1623 684 550
e-mail: nottingham@wyg.com



Project:
STANBOROUGH PARK
SPLASHLANDS
PHASE 2
Drawing Title:
PROPOSED WATER PLAY PARK
BARGE AREA, VIEWING PLATFORM,
BOUNDARY FENCE & CHANGING HUT DETAILS

Scale @	A1	Drawn	Date	Checked	Date	Approved	Date
AS SHOWN		ATF	12.12.12	KP	12.12.12	SM	14.12
Project No.		Office	Type	Drawing No.			Revis
A067207-5		51	C	1107			