

PLANNING FILES

HATFIELD

QUARRY

(CUTFIELD WOOD)

S6/120/89

2/2

OAKLANDS

LANE, NR.

ST. ALBANS.



ADMINISTRATIVE COUNTY OF HERTFORD
 TOWN & COUNTRY PLANNING ACT 1971
 PLAN REFERRED TO IN CONSENT/PERMIT
 5/15/89
 6/01/89
 6/02/89
 Date: 22.11.89 H.C.C. Code No. 5/0122/89

HERTFORD DISTRICT COUNCIL
 RECEIVED 31.11.1989
S6/120/89


- KEY
- ③ PHASES OF WORK
 - ➔ DIRECTION OF WORK
 - A SOIL TYPE A: BETTER STONE FREE SILTY SOIL
 - B SOIL TYPE B: SHALLOWER STONEY SOIL
 - B/W SOIL TYPE B: SHALLOWER STONEY WOODLAND SOIL
 - C SOIL TYPE C: CLAYEY WOODLAND SOIL

Revisions	
-----------	--

Based upon the Ordnance Survey map with the permission of the Controller of Her Majesty's Stationery Office. Crown Copyright Reserved.

Ready Mixed Concrete (United Kingdom) Ltd.
 RMC House
 High Street
 Feltham, Middlesex
 ☎ 01-890-1313


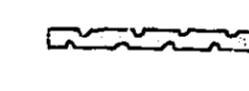

Planning and Estates Department	
Drwg By N.J. ARCHER	Project HATFIELD (Coopers Green)
Chkd	Drwg METHOD OF WORKING AND RESTORATION
Date 4/6/88	
Scale 1:2500	Drwg No P6/597/3
O.S. Ref	





ADMINISTRATIVE COUNTY OF HERTFORD
 TOWN & COUNTRY PLANNING ACT 1971
 PLAN REFERRED TO IN CONSENT/REF 5544
 5/434-89
 6/019-89
 6/0120-89
 Date 22.11.89 H.C.C. Code No. 6/0120-89

OFFICE COPY

-  WOODLAND AREAS REPLANTED
-  NEW HEDGEROWS TO BE PLANTED
-  LAND RESTORED TO AGRICULTURAL

WELWYN HATFIELD D.C.
 RECEIVED 31 JAN 1989
 S6/120/89

Revisions	
Based upon the Ordnance Survey map with the permission of the Controller of Her Majesty's Stationery Office. Crown Copyright Reserved.	
Ready Mixed Concrete (United Kingdom) Ltd. RMC House High Street Feltham, Middlesex 01-890-1313	
Planning and Estates Department Project HATFIELD (Coopers Green) Drwg. By REW. Chkd. Date 6/16/88 Scale 1:2500 O.S. Ref.	
Drwg. Final Restoration Drwg. No. P6/597/4	

A1 A2 A3 A4 A4 4 5 6 10 SCALE IN FEET SCALE IN INCHES A4 A4 A3 A2 A1