




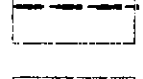


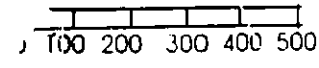


KEY

- Area A A nature park set around the Ellenbrook now in open course
- Area B New native woodland blocks and coppices
- Area C1, C2 & C3 Existing grassland maintained as natural open space
- Area D Home Covert. Existing mature woodland managed to promote its longevity.
- Area E Tree planted screen mounds using native species
- Area F University of Hertfordshire Playing Fields

-  Boundary of the Greenbelt Area
-  Existing Woodland
-  Proposed Woodland
-  Existing Public Footpath
-  Mown Footpaths
-  Indicative route of mown grass bridleway (Public right of way)
-  Indicative route of proposed surfaced path (public right of way)
-  Entrances



Ellenbrook Park - Fra

18/12/2000