







The Biodiversity Metric Start

Project details	
Planning authority:	W
Project name:	Bro
Applicant:	Broo
Application type:	
Planning application reference:	
Completed by:	Jam
Date of metric completion:	
Reviewer:	
Version control:	
Consenting body reviewer:	
Date of consenting body review:	
Target % net gain:	10%
Irreplaceable habitat present on-site at baseline:	No
Total site area (including irreplaceable habitat area):	1.51

Cell style convention	
	
	Input erro
	Use o
	
	
	

On-site baseline map



Figure 11: Site Plan


On-site baseline map reference number

Off-site baseline map

Insert

Off-site baseline map reference number





On-site post-intervention map reference number

Off-site post intervention map

A large, empty rectangular area with a light beige background, intended for an off-site post-intervention map. It is bordered by a thin black line. An "Insert" button is located in the top right corner of this area.

Off-site post-intervention reference number



