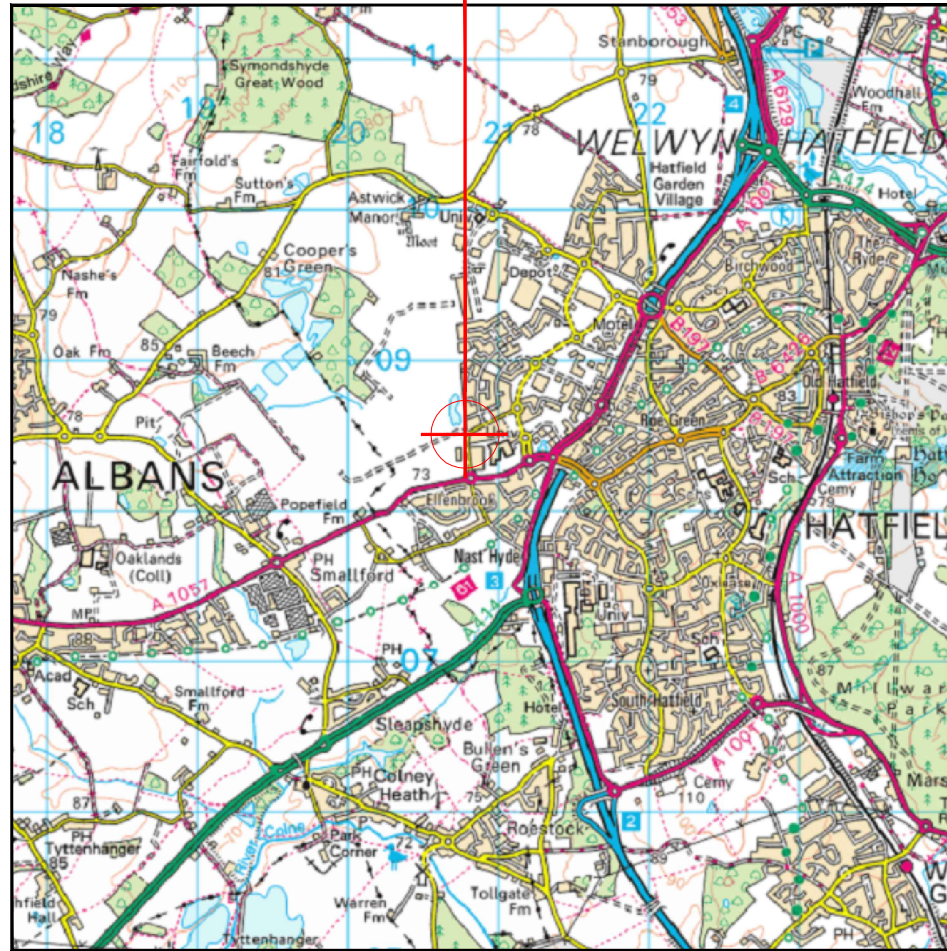
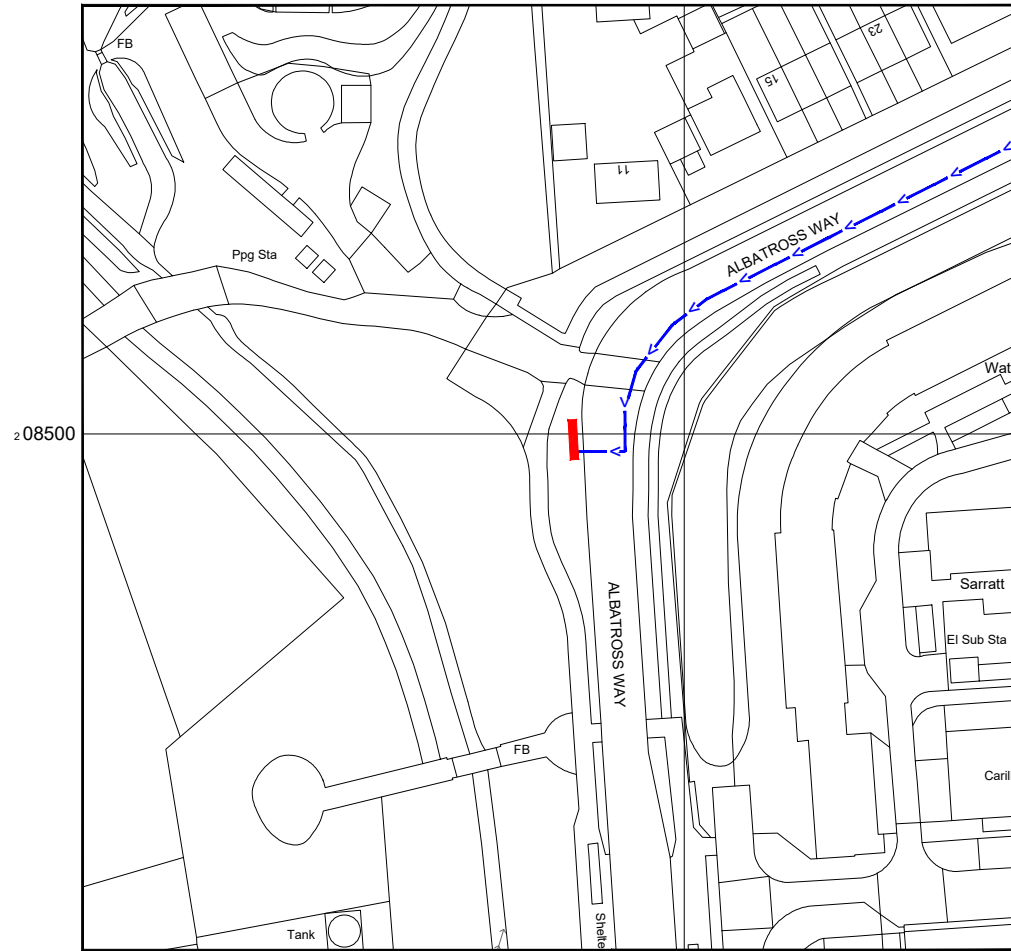


SITE LOCATION



Reproduced by permission of Ordnance Survey on behalf of the Controller of Her Majesty's Stationery Office
All rights reserved. © Crown Copyright licence no. 100062043



Reproduced by permission of Ordnance Survey on behalf of the Controller of Her Majesty's Stationery Office
All rights reserved. © Crown Copyright licence no. 100062043

NGR E: 520782 N: 208498

NOTES:

1. ALL DIMENSIONS IN MM UNLESS OTHERWISE NOTED.

DIRECTIONS TO SITE:

Head north-west on A1(M). At junction 3, take the A1001/A414 exit to Hatfield/St Albans. At Roehyde Interchange, take the 2nd exit onto Comet Way/A1001. At Comet Roundabout, take the 1st exit onto St Albans Rd W/A1057. At the roundabout, take the 3rd exit onto Mosquito Way. At the roundabout, take the 2nd exit and stay on Mosquito Way. At the roundabout, take the 1st exit onto Albatross Way. At the roundabout, continue straight to stay on Albatross Way. Follow Albatross Way and site location is on the right hand side.

Site Provider's Property Boundary:



Access Route To Site:



Access Route:



Master: M001	MBNL / EE: MBNL	Project: 3UK DNSW	Purpose of Issue: Planning	Issue: A
Date: 01/03/2023	Revision / Upgrade Description:			
Drawn: CDN	First Issue - Site nomination dated: TBC			
Checked: DH				
Approved: SD				

CK Hutchison Networks (UK) Limited

Green Park
450 Longwater Avenue
Reading
RG30 3UR

Design Consultant & Principal Contractor:



WHP Telecoms
Unit 1 Maple Park,
Low Fields Avenue, Leeds
LS12 6HH

Tel: 01133023550
e-mail: info@whptelecoms.com

Site Name: **ALBATROSS WAY STREETWORKS**

Site ID: **WEH22166**

Address: **ALBATROSS WAY,
HATFIELD BUSINESS PARK,
HATFIELD,
HERTFORDSHIRE,
AL10 9GL**

Title: **002 SITE LOCATION PLAN**


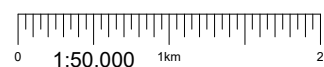
Project: **3UK DNSW**

Purpose of Issue: **PLANNING**

EE Cell ID: 89916	MBNL Cell ID: WEH154	Cell ID: AL0816
-----------------------------	--------------------------------	---------------------------

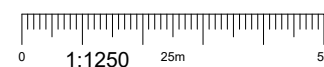
Master Drawing No: WEH22166_M001	Issue: A
--	--------------------

SITE AREA PLAN



SITE PHOTOGRAPH

SITE LOCATION PLAN



GOOGLE MAPS QR CODE

GOOGLE MAPS - <https://goo.gl/maps/pPr4vumdBtz3qWWDA>

GOOGLE STREETVIEW - <https://goo.gl/maps/FHH1PC5TVJeHULnb9>

100mm
50mm
10mm