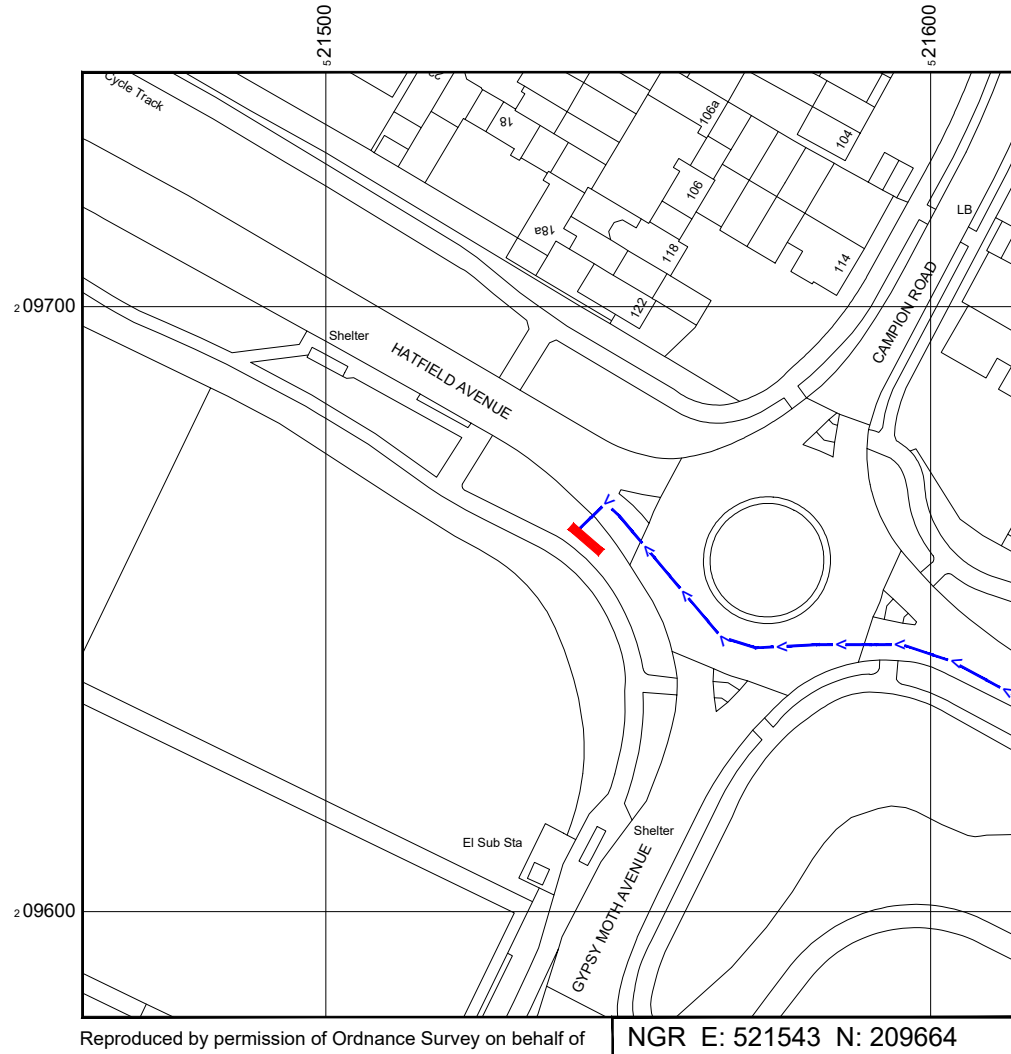


SITE LOCATION



Reproduced by permission of Ordnance Survey on behalf of the Controller of Her Majesty's Stationary Office
All rights reserved. © Crown Copyright licence no. 100062043



Reproduced by permission of Ordnance Survey on behalf of the Controller of Her Majesty's Stationary Office
All rights reserved. © Crown Copyright licence no. 100062043

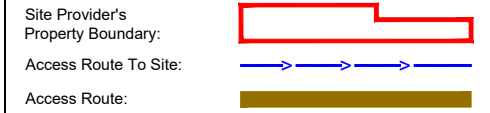
NGR E: 521543 N: 209664

NOTES:

1. ALL DIMENSIONS IN MM UNLESS OTHERWISE NOTED.

DIRECTIONS TO SITE:

Head north-west on A1(M). At junction 3, take the A1001/A414 exit to Hatfield/St Albans. At Roehyde Interchange, take the 2nd exit onto Comet Way/A1001. At Comet Roundabout, take the 2nd exit and stay on Comet Way/A1001. Slight left towards Hatfield Ave. Slight left onto Hatfield Ave. At the roundabout, take the 2nd exit and stay on Hatfield Ave. Follow Hatfield Ave and site location is on the left hand side.



Master:	MBNL / EE:	Project:	Purpose of Issue:	Issue:
M001	MBNL	3UK DNSW	Planning	A
Date:	15/05/2023	Revision / Upgrade Description:		
Drawn:	CDN	First Issue - Site nomination dated: TBC		
Checked:	DH			
Approved:	SD			

CK Hutchison Networks (UK) Limited

Green Park
450 Longwater Avenue
Reading
RG30 3UR

Design Consultant & Principal Contractor:



WHP Telecoms
Unit 1 Maple Park,
Low Fields Avenue, Leeds
LS12 6HH

Tel: 01133023550
e-mail: info@whptelecoms.com

Site Name: **HATFIELD AVENUE STREETWORKS**

Site ID: **WEH22203**

Address: **HATFIELD AVENUE,
HATFIELD BUSINESS PARK,
HATFIELD,
AL10 9FY**

Title: **002 SITE LOCATION PLAN**

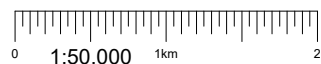
Project: **3UK DNSW**

Purpose of Issue: **PLANNING**

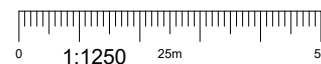
EE Cell ID:	MBNL Cell ID:	Cell ID:
89918	WEH156	AL0818

Master Drawing No:	Issue:
WEH22203_M001	A

SITE AREA PLAN



SITE LOCATION PLAN



SITE PHOTOGRAPH



GOOGLE MAPS QR CODE

GOOGLE MAPS - <https://goo.gl/maps/VchzFkemq2s8aYBg7>

GOOGLE STREETVIEW - <https://goo.gl/maps/XzHFgHJnofzujpxq5>

100mm
50mm
10mm