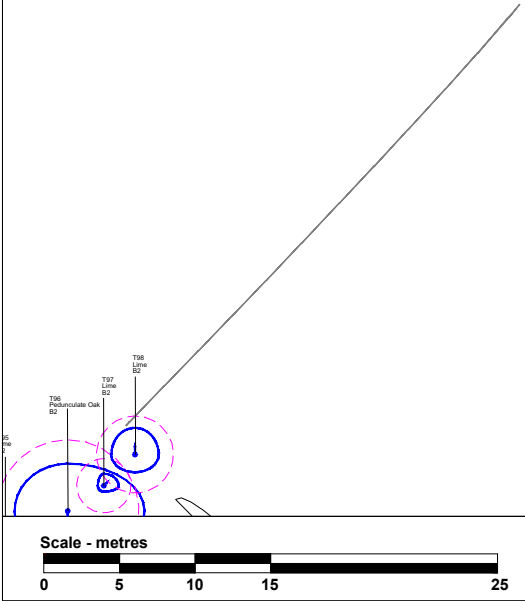
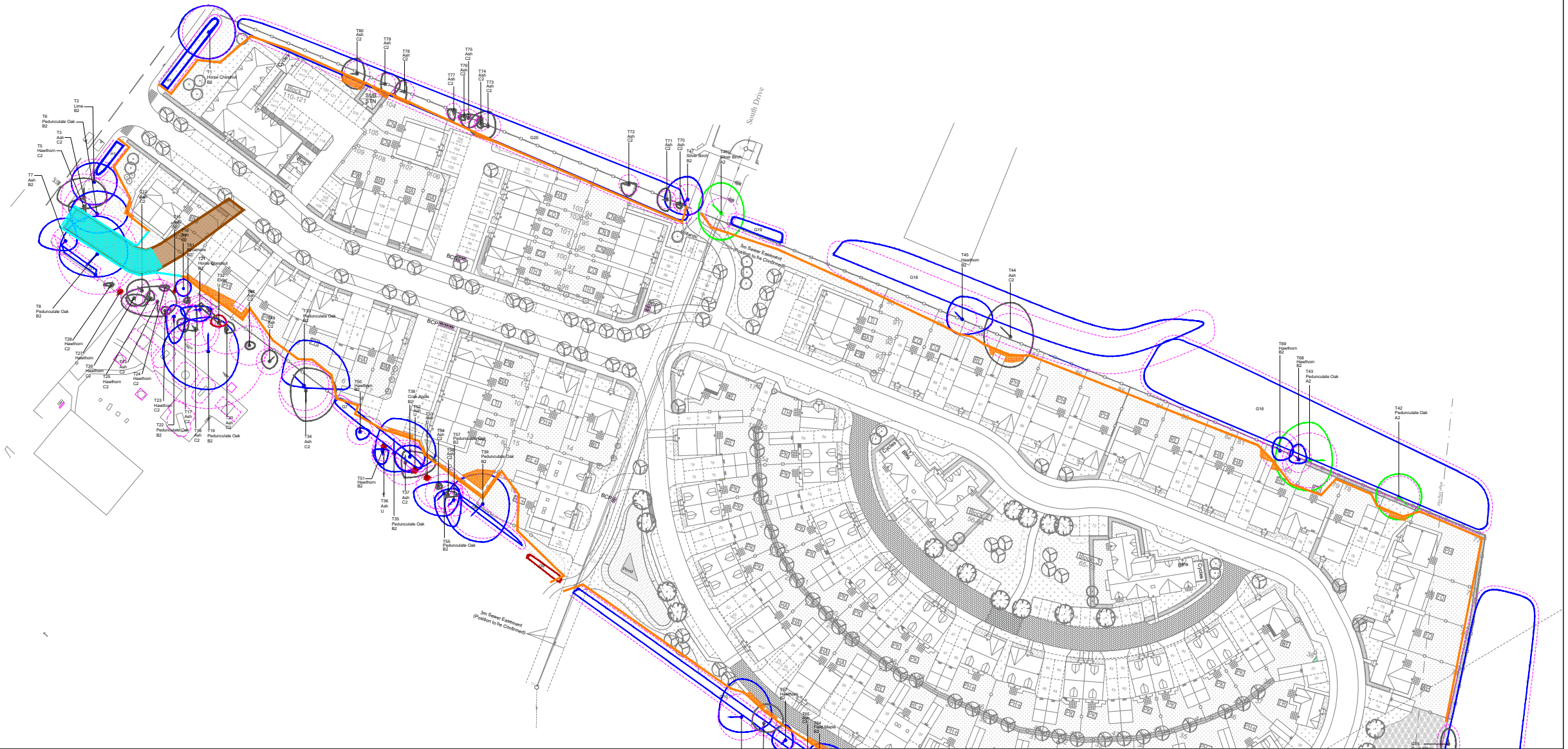
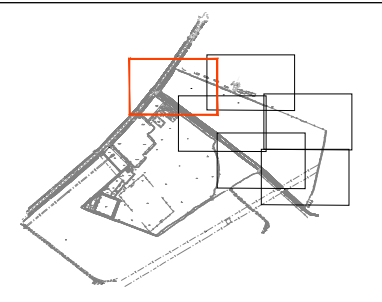


Examples of Hoarding protection fencing



KEY		BS5837:2012 Tree Categories	
	Site Boundary		Canopy extent of tree: Category A - High quality
	Tree (T) / Group (G) / Hedge (H) Number		Canopy extent of tree: Category B - Moderate quality
	Tree Canopies		Canopy extent of tree: Category C - Low quality
	First Significant Branch		Canopy extent of tree: Category U - Unsuitable for retention
	Root Protection Area		Temporary Tree Protection Fencing
	Heavy Duty Ground Protection		Hoarding protection fencing
	Temporary Ground Protection		Haul road

**Notes**  
 A full qualitative analysis of tree cover (The Tree Data Schedule) accompanies this drawing.  
 Do not scale off drawing - refer to Tree Data Schedule for accurate crown spread measurements.  
 Depictions of tree canopies are based on measurements taken to four cardinal compass points.  
 The original of this drawing was produced in colour - a monochrome copy should not be relied upon.  
 Please see original drawing for key details.  
 A Tree Preservation Order check has not been completed for the entire survey area.  
 All rights reserved.



CLIENT:  
 Land Improvements Holdings Ltd.  
 PROJECT:  
 Northaw Road Trees  
 TITLE:  
 Tree Protection Plan - Sheet 1 of 6  
 SCALE AT A3:  
 1:500  
 DATE:  
 March 2023  
 2080.9 / 19

Based on Ordnance Survey mapping with permission of Her Majesty's Stationary Office Licence no. AR187372  
  
 The Stables, Howbery Park, Benson Lane, Wallingford, OX10 8BA  
 t 01491 838175 e consult@hda-enviro.co.uk w www.hda-enviro.co.uk  
 Landscape Architecture Masterplanning Ecology