



Highway Planning Ltd

Highways & Transportation Consultants

**1 – 2 LONGCROFT GREEN,
WELWYN GARDEN CITY,
HERTFORDSHIRE,
AL8 6EP**

TRANSPORT STATEMENT

FEBRUARY 2022

59 Barnards Hill, Marlow, Bucks, SL7 2NX

Tel 01628 488444 – 07752 913058

E-mail dermot@highwayplanning.co.uk



1.0 INTRODUCTION

- 1.1 Highway Planning Ltd has been appointed to provide highway advice in respect of the proposed redevelopment of 1 – 2 Longcroft Green, Welwyn Garden City.
- 1.2 Pre-application discussions have taken place with the local planning authority, and the views expressed during these discussions have been incorporated into the submitted development scheme.

2.0 SITE LOCATION AND PROPOSED DEVELOPMENT

- 2.1 The site is located on the east end of Longcroft Green and approximately 100m east of the junction of Longcroft Green with Stanborough Road. The site comprises a pair of semi-detached dwellings.
- 2.2 Longcroft Green is a residential cul de sac that forms a junction onto Stanborough Road. It provides access to a variety of dwellings including Stanborough Mews and also leads to “The Stanborough” Beefeater restaurant and Premier Inn.
- 2.3 Stanborough Road is classified as the A6129 and forms part of an important distributor road network on the south side of Welwyn Garden City. In the vicinity of the site Stanborough Road is subject to a 30mph speed limit. There are designated footway/cycleways on both sides of the main carriageway and there is a signalised pedestrian crossing to the east of the Longcroft Green junction. Bus stops are located to the west of the Longcroft Green junction and are served by route 601.



Route 601 provides frequent services between Borehamwood, St Albans and Welwyn Garden City. A copy of the current timetable is included at **Appendix 1**.

- 2.4 The Council considered the location and accessibility of the site within its pre-application response. It stated,

“The application site is located within the main town of Welwyn Garden City. It is situated in a sustainable location, being within walking distance of the town centre and the train station and being served by various bus services.”

- 2.5 The proposed development comprises the replacement of the existing dwelling with 4 x 2 bed flats, 2 x 3 bed flats and 1 x 4 bed house with associated access road improvements and car parking provision.

3.0 HIGHWAY AND TRANSPORTATION CONSIDERATIONS

- 3.1 The highway considerations for the proposed development relate to the following:

- Access arrangements
- Site specific issues

- 3.2 These issues will be considered in detail below.

Access arrangements

- 3.3 The existing dwelling has an access onto Longcroft Green at its eastern end. The section of Longcroft Green that runs parallel to Stanborough Road provides access to Nos. 1 & 2 Longcroft Green. It has a shared surface carriageway with a width of 4.8m which terminates at the entrance to the proposed development site.



- 3.4 The proposed site plan shows the continuation of the existing carriageway into the site. There will be 5 car parking spaces on the south side of the carriageway. The access road will continue around the proposed building with a minimum width of 4.5m, which increases to 5.5m around the curve to ensure that suitable access for refuse collection vehicles can be achieved.
- 3.5 The access road will not be accompanied by a footway but convenient pedestrian routes will be provided between the car parking areas and the pedestrian entrances to the apartment building and so it is unlikely that residents will be required to walk along the access road, other than to deposit rubbish in the communal bin store.
- 3.6 The access road leads to a second parking area which has been designed to accommodate the turning movements of a large refuse vehicle. The swept path of the refuse vehicle is shown on drawing 21.168 – 001. As this is the largest vehicle that will regularly attend the development the Council can be confident that all other service and delivery vehicles will also be able to turn within the designated turning area. The refuse and recycling collection only takes place once a week and a refuse vehicle would only stop at the point for 5 mins (max) and residents will not be inconvenienced during these short periods.
- 3.7 The site is well located to provide pedestrian and cycle access to the wider area and to public transport facilities as well as leisure facilities and public open spaces.

Site Specific Issues

- 3.8 The proposed site layout shows the provision of 2 car parking areas and a cycle store for the flats. The proposed 4-bed house will have a garage and 2 parking spaces.



3.9 In its pre-application response the Council considered the requirement for suitable car parking provision. Whilst it is accepted that the site is in a sustainable and accessible location, the Council has stated that the full compliment of car parking recommended by the adopted parking standards should be provided to ensure that extraneous on-street parking does not take place.

3.10 The adopted parking standards are contained in the 2004 Parking Standards SPD and reiterated within the pre-application response. The requirements for the development proposals are:

2 bed dwelling	1.5 spaces
3 bed dwelling	2.25 spaces
4 bed dwelling	3 spaces

3.11 For the proposed development the required provision is:

4 x 2 bed flats @ 1.5 spaces	=	6 spaces
2 x 3 bed flats @ 2.25 spaces	=	4.5 spaces
1 x 4 bed house @ 3 spaces	=	3 spaces

3.12 The proposed 4 bed house will provide its own parking in the form of a garage plus 2 further spaces. The remaining flats require the provision of 10.5, say 11, spaces. The proposed site layout shows how these spaces will be provided and therefore the development is compliant with the adopted parking standards. The development will provide electric chargers for the car parking areas, thus enhancing the sustainability credentials of the scheme.

3.13 In addition to the car parking spaces the development is also required to provide suitable cycle parking at 2 spaces per flat. The site plan shows the provision of a cycle store that will accommodate 12 bicycles.



- 3.14 The layout of the car parking areas ensures that all vehicles will be able to manoeuvre into and out of the spaces easily. This is demonstrated on drawing 21.168 – 002. The manoeuvring spaces for the parking areas comply with the Council's requirements.

4.0 CONCLUSIONS

- 4.1 The level of additional traffic that will be generated by the development will not have a material impact on the safety and operation of Longcroft Green or its junction onto Stanborough Road. The development will therefore not have a severe impact on the local road network or an unacceptable impact on highway safety as required by paragraph 111 of the NPPF.
- 4.2 The proposed site layout complies with the Council's requirements for access road design, turning facilities and car parking provision.
- 4.3 Overall, there are no highway related reasons why the development should not receive planning permission.

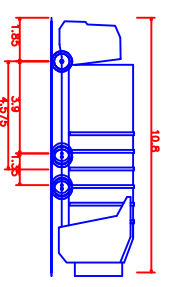
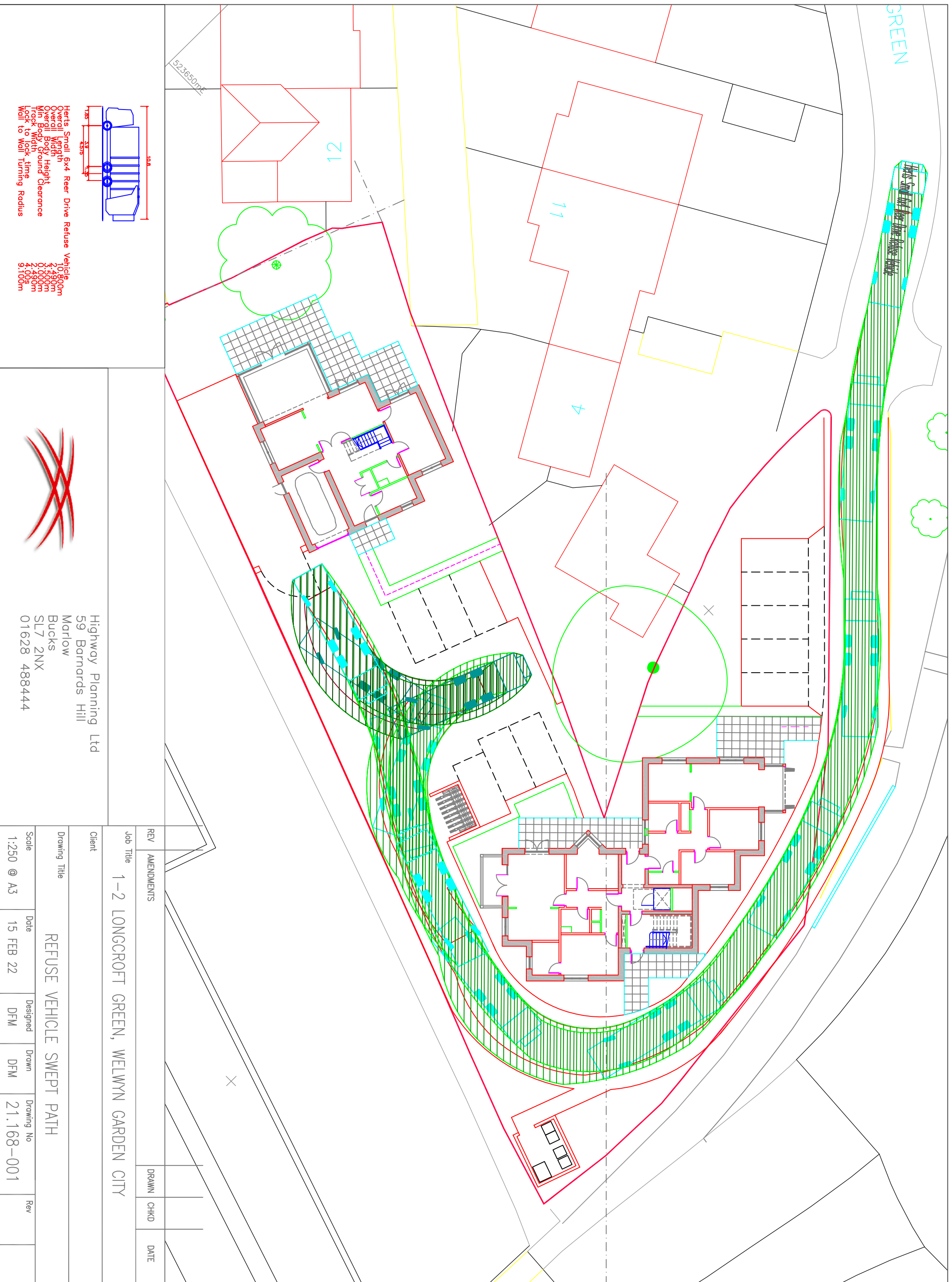


1 – 2 LONGCROFT GREEN, WELWYN GARDEN CITY

TRANSPORT STATEMENT

FEBRUARY 2022

DRAWING No. 21.168 – 001
21.168 – 002



Herts Small 6x4 Rear Drive Refuse Vehicle
 Overall Length 10.800m
 Overall Width 3.975m
 Overall Body Height 2.450m
 Min Body Ground Clearance 0.000m
 Track Width 1.250m
 Lock to Lock Time 4.00s
 Wall to Wall Turning Radius 5.100m



Highway Planning Ltd
 59 Barnards Hill
 Marlow
 Bucks
 SL7 2NX
 01628 488444

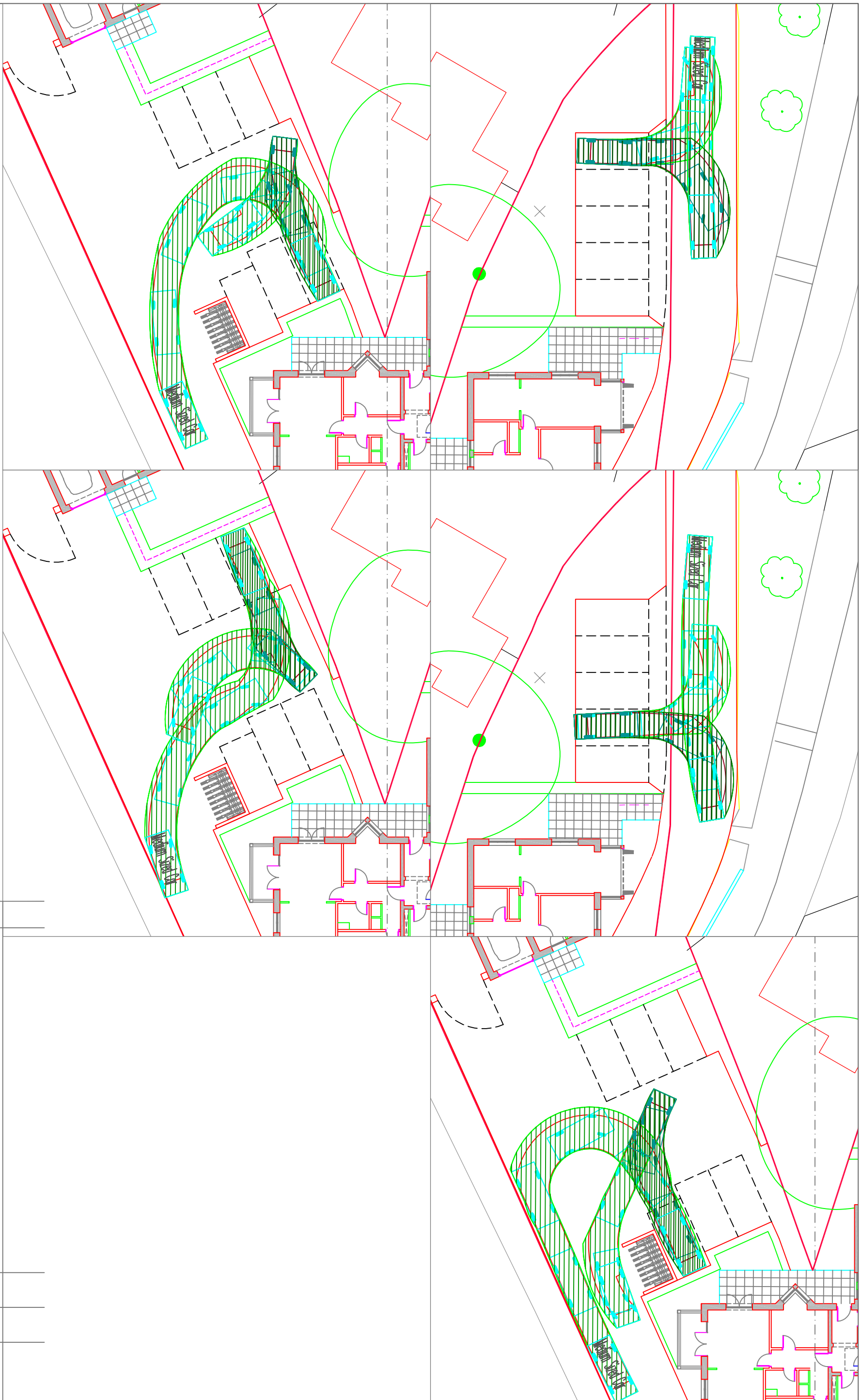
REV	AMENDMENTS	DRAWN	CHKD	DATE

Job Title
 1-2 LONGCROFT GREEN, WELWYN GARDEN CITY

Client
 Highway Planning Ltd

Drawing Title
 REFUSE VEHICLE SWEPT PATH

Scale	Date	Designed	Drawn	Drawing No	Rev
1:250 @ A3	15 FEB 22	DFM	DFM	21.168-001	



Highway Planning Ltd
 59 Barnards Hill
 Marlow
 Bucks
 SL7 2NX
 01628 488444

REV	AMENDMENTS	DRAWN	CHKD	DATE

Job Title
 1-2 LONGCROFT GREEN, WELWYN GARDEN CITY

Client

Drawing Title
 MEDIUM CAR SWEPT PATH

Scale	Date	Designed	Drawn	Drawing No	Rev
1:250 @ A3	15 FEB 22	DFM	DFM	21.168-002	



1 – 2 LONGCROFT GREEN, WELWYN GARDEN CITY

TRANSPORT STATEMENT

FEBRUARY 2022

APPENDIX 1

MONDAYS TO FRIDAYS from 26th September 2021

Notes:		Sch	NSch	Sch	NSch	Sch	NSch					
Borehamwood , Manor Way, opp Ripon Park	0605			0640	0701	0732	0747	0842				
Borehamwood , Tesco, Stop B	0612			0648	0708	0740	0754	0849				
B'wood , Cowley Hill, opp Hertswood Sch	0614			0651	0710	0744	0757	0852				
Borehamwood , opp Wetherby Road	0621			0701	0718	0754	0805	0900				
Radlett , Watling St, Rec Ground, Stop C ⇌	0627			0709	0724	0802	0811	0906				
Colney St , Radlett Rd, opp Old Parkbury Ln	0632			0716	0730	0809	0817	0911				
Park Street Railway Station , Stop A ⇌	0636			0723	0736	0816	0823	0916				
St Julians , Vesta Avenue	0641			0731	0742	0826	0829	0920				
St Albans Abbey Railway Stn , Stop B ⇌	0645			0735	0746	0830	0833	0924				
St Albans , St Peter's Street, Stop 14	0650			0743	0751	0838	0838	0929				
St Albans , St Peter's Street, Stop 1	0655	0730	0735	0749	0758	0845	0845	0906	0936	1006		
St Albans City Railway Stn , Stop A ⇌	0700	0735	0740	0759	0807	0855	0852	0915	0945	1015		
Fleetville , Hatfield Rd, opp Morrisons	0704	0739	0744	0804	0812	0900	0857	0920	0950	1020		
Oaklands , opp Colney Heath Lane	0708	0744	0749	0809	0817	0905	0902	0925	0955	1025		
Hatfield , UH de Havilland Campus, Stop P	0713	0733	0750	0754	0817	0824	0854	0911	0908	0933	1001	1031
Hatfield , Business Park, Bus Garage	0716	0736	0754	0758	0822	0829	0858	0915	0912	0937	1005	1035
Hatfield , Business Park, Gypsy Moth Ave	0717	0737	0755	0759	0823	0830	0859	0916	0913	0938	1006	1036
Hatfield , Hatfield Avenue, Computacenter	0718	0738	0756	0800	0824	0831	0900	0917	0914	0939	1007	1037
W G City , Stanborough Rd, Park	0723	0743	0803	0805	0833	0836	0907	0924	0920	0944	1012	1042
W G City , Broadwater Rd, Penn Way	0726	0746	0807	0809	0839	0840	0912	0929	0924	0947	1015	1045
Welwyn Garden City , Bus Station ⇌	0731	0751	0814	0814	0845	0845	0918	0935	0929	0951	1019	1049

Notes:											NSch	Sch	Sch	
Borehamwood , Manor Way, opp Ripon Park	0942	1042			1142			1242			1342			
Borehamwood , Tesco, Stop B	0949	1049			1149			1249			1349			
B'wood , Cowley Hill, opp Hertswood Sch	0952	1052			1152			1252			1352			
Borehamwood , opp Wetherby Road	1000	1100			1200			1300			1400			
Radlett , Watling St, Rec Ground, Stop C ⇌	1006	1106			1206			1306			1406			
Colney St , Radlett Rd, opp Old Parkbury Ln	1011	1111			1211			1311			1411			
Park Street Railway Station , Stop A ⇌	1016	1116			1216			1316			1416			
St Julians , Vesta Avenue	1020	1120			1220			1320			1420			
St Albans Abbey Railway Stn , Stop B ⇌	1024	1124			1224			1324			1424			
St Albans , St Peter's Street, Stop 14	1029	1129			1229			1329			1429			
St Albans , St Peter's Street, Stop 1	1036	1106	1136	1206	1236	1306	1336	1406	1436	1506	1506	1531		
St Albans City Railway Stn , Stop A ⇌	1045	1115	1145	1215	1245	1315	1345	1415	1445	1515	1515	1540		
Fleetville , Hatfield Rd, opp Morrisons	1050	1120	1150	1220	1250	1320	1350	1420	1450	1520	1520	1548		
Oaklands , opp Colney Heath Lane	1055	1125	1155	1225	1255	1325	1355	1425	1455	1525	1527	1555		
Hatfield , UH de Havilland Campus, Stop P	1101	1131	1201	1231	1301	1331	1401	1431	1501	1531	1533	1601		
Hatfield , Business Park, Bus Garage	1105	1135	1205	1235	1305	1335	1405	1435	1505	1535	1537	1605		
Hatfield , Business Park, Gypsy Moth Ave	1106	1136	1206	1236	1306	1336	1406	1436	1506	1536	1538	1606		
Hatfield , Hatfield Avenue, Computacenter	1107	1137	1207	1237	1307	1337	1407	1437	1507	1537	1539	1607		
W G City , Stanborough Rd, Park	1112	1142	1212	1242	1312	1342	1412	1442	1512	1542	1544	1613		
W G City , Broadwater Rd, Penn Way	1115	1145	1215	1245	1315	1345	1415	1445	1515	1546	1550	1619		
Welwyn Garden City , Bus Station ⇌	1119	1149	1219	1249	1319	1349	1419	1449	1519	1550	1555	1625		

NOTES: ⇌ - Near Railway Station **Sch** - Schooldays only **NSch** - Non Schooldays only

MONDAYS TO FRIDAYS from 26th September 2021

	Notes:	NSch									
Borehamwood , Manor Way, opp Ripon Park		1444		1539		1702	1722	1802		1920	
Borehamwood , Tesco, Stop B		1451		1546		1709	1729	1809		1926	
B'wood , Cowley Hill, opp Hertswood Sch		1454		1549		1712	1732	1812		1929	
Borehamwood , opp Wetherby Road		1502		1557		1720	1740	1820		1936	
Radlett , Watling St, Rec Ground, Stop C ⇌		1508		1603		1728	1748	1827		1942	
Colney St , Radlett Rd, opp Old Parkbury Ln		1513		1608		1733	1753	1832		1947	
Park Street Railway Stn , Stop A ⇌		1518		1613		1738	1758	1837		1952	
St Julians , Vesta Avenue		1522		1618		1744	1804	1842		1956	
St Albans Abbey Railway Stn , Stop B ⇌		1526		1622		1748	1808	1846		2000	
St Albans , St Peter's Street, Stop 14		1531		1627		1753	1813	1851		2004	
St Albans , St Peter's Street, Stop 1		1538	1625	1645	1740	1800	1820	1905	1950	2007	
St Albans City Railway Stn , Stop A ⇌		1547	1634	1654	1751	1811	1829	1913	1955	2012	
Fleetville , Hatfield Rd, opp Morrisons		1552	1640	1700	1757	1817	1834	1918	1959	2016	
Oaklands , opp Colney Heath Lane		1557	1645	1705	1802	1822	1839	1923	2002	2019	
Hatfield , UH de Havilland Campus, Stop P		1603	1651	1711	1808	1828	1844	1928	2006	2023	
Hatfield , Business Park, Bus Garage		1607	1655	1715	1812	1832	1848	1932	2009	2026	
Hatfield , Business Park, Gypsy Moth Ave		1608	1656	1716	1813	1833					
Hatfield , Hatfield Avenue, Computacenter		1609	1657	1717	1814	1834					
W G City , Stanborough Rd, Park		1615	1704	1724	1821	1839					
W G City , Broadwater Rd, Penn Way		1620	1710	1730	1827	1844					
Welwyn Garden City , Bus Station ⇌		1625	1716	1740	1834	1850					

NOTES: ⇌ - Near Railway Station **NSch** - Non Schooldays only

SATURDAYS

from 26th September 2021

Notes:

Borehamwood , Manor Way, opp Ripon Park	0720	0834	0934	1034	1134	1234	1334	1434	1534	1634	1734	1834
Borehamwood , Tesco, Stop B	0727	0841	0941	1041	1141	1241	1341	1441	1541	1641	1741	1841
B'wood , Cowley Hill, opp Hertswood Sch	0730	0844	0944	1044	1144	1244	1344	1444	1544	1644	1744	1844
Borehamwood , opp Wetherby Road	0738	0852	0952	1052	1152	1252	1352	1452	1552	1652	1752	1852
Radlett , Watling St, Rec Ground, Stop C ⇌	0744	0858	0958	1058	1158	1258	1358	1458	1558	1658	1758	1858
Colney St , Radlett Rd, opp Old Parkbury Ln	0749	0903	1003	1103	1203	1303	1403	1503	1603	1703	1803	1903
Park Street Railway Station , Stop A ⇌	0754	0908	1008	1108	1208	1308	1408	1508	1608	1708	1808	1908
St Julians , Vesta Avenue	0758	0912	1012	1112	1212	1312	1412	1512	1612	1712	1812	1912
St Albans Abbey Railway Sn , Stop B ⇌	0802	0916	1016	1116	1216	1316	1416	1516	1616	1716	1816	1916
St Albans , St Peter's Street, Stop 14	0807	0921	1021	1121	1221	1321	1421	1521	1621	1721	1821	1921
St Albans , St Peter's Street, Stop 1	0815			1129	1229			1529	1629			1929
St Albans City Railway Stn , Stop A ⇌	0824			1138	1238			1538	1638			1938
Fleetville , Hatfield Rd, opp Morrisons	0829			1143	1243			1543	1643			1943
Oaklands , opp Colney Heath Lane	0834			1148	1248			1548	1648			1948
Hatfield , UH de Havilland Campus, Stop P	0840			1154	1254			1554	1654			1954
Hatfield , Business Park, Bus Garage	0844			1158	1258			1558	1658			1958

NOTES: ⇌ - Near Railway Station

OPERATOR: Uno Customer Care: 01707 255764

NO SERVICE ON SUNDAYS OR PUBLIC HOLIDAYS

www.intalink.org.uk



Further Information - traveline 0871 200 22 33

Calls cost 12p per minute plus your phone company's access charge.



Issued and accepted throughout on this service

MONDAYS TO FRIDAYS from 26th September 2021

Notes:		NSch	Sch	Sch	NSch	Sch	NSch	NSch	Sch	
Welwyn Garden City , Bus Station, Stop D ⇌	0637	0737	0737	0756	0801	0823	0828	0853	0853	0923
W G City , Broadwater Rd, opp Penn Way	0641	0741	0741	0802	0807	0829	0833	0858	0859	0926
W G City , Stanborough Rd, Park	0648	0746	0746	0808	0813	0834	0837	0902	0904	0930
Hatfield , Hatfield Ave, opp Computacenter	0653	0752	0752	0813	0818	0841	0841	0906	0911	0934
Hatfield , Business Park, Gypsy Moth Ave	0616	0656	0706	0754	0754	0815	0820	0843	0843	0908
Hatfield , UH de Havilland Campus, Stop Q	0618	0700	0710	0759	0759	0820	0825	0848	0848	0913
Oaklands , Colney Heath Lane	0623	0706	0716	0806	0806	0827	0832		0920	0925
Fleetville , Hatfield Rd, Morrisons	0627	0711	0721	0811	0811	0832	0837		0925	0930
St Albans City Railway Station , Stop C ⇌	0631	0715	0725	0815	0816	0838	0841		0929	0934
St Albans , St Peter's Street		0722				0848	0848			1004
St Albans , St Peter's Street, Stop 4	0638	0734	0825	0826				0938	0944	
St Albans Abbey Railway Stn , Stop A ⇌	0642	0738	0829	0831				0942	0948	
St Julians , Vesta Avenue	0646	0742	0833	0836				0946	0952	
Park Street Railway Station , Stop B ⇌	0649	0748	0839	0842				0951	0957	
Colney Street , Radlett Rd, Old Parkbury Ln	0655	0754	0846	0849				0957	1003	
Radlett , Watling St, Rec Ground, Stop B ⇌	0700	0801	0853	0856				1002	1008	
Borehamwood , Theobald St, Wetherby Rd	0705	0808	0858	0902				1007	1013	
Borehamwood , Cowley Hill, Hertswood Sch	0712	0815	0905	0909				1014	1020	
Borehamwood , Tesco, Stop A	0715	0819	0908	0912				1017	1023	
Borehamwood , Manor Way, opp Ripon Park	0722	0827	0915	0919				1024	1030	

Notes:		NSch	Sch
Welwyn Garden City , Bus Station, Stop D ⇌	0953 1023 1053 1123 1153 1223 1253 1323 1353 1423 1453 1453		
W G City , Broadwater Rd, opp Penn Way	0956 1026 1056 1126 1156 1226 1256 1326 1356 1426 1456 1456		
W G City , Stanborough Rd, Park	1000 1030 1100 1130 1200 1230 1300 1330 1400 1430 1500 1500		
Hatfield , Hatfield Ave, opp Computacenter	1004 1034 1104 1134 1204 1234 1304 1334 1404 1434 1504 1504		
Hatfield , Business Park, Gypsy Moth Ave	1006 1036 1106 1136 1206 1236 1306 1336 1406 1436 1506 1506		
Hatfield , UH de Havilland Campus, Stop Q	1011 1041 1111 1141 1211 1241 1311 1341 1411 1441 1511 1511		
Oaklands , Colney Heath Lane	1018 1048 1118 1148 1218 1248 1318 1348 1418 1448 1518 1518		
Fleetville , Hatfield Rd, Morrisons	1023 1053 1123 1153 1223 1253 1323 1353 1423 1453 1523 1523		
St Albans City Railway Station , Stop C ⇌	1027 1057 1127 1157 1227 1257 1327 1357 1427 1457 1528 1528		
St Albans , St Peter's Street		1104	
St Albans , St Peter's Street, Stop 4	1037	1137	1237
St Albans Abbey Railway Stn , Stop A ⇌	1041	1141	1241
St Julians , Vesta Avenue	1045	1145	1245
Park Street Railway Station , Stop B ⇌	1050	1150	1250
Colney Street , Radlett Rd, Old Parkbury Ln	1056	1156	1256
Radlett , Watling St, Rec Ground, Stop B ⇌	1101	1201	1301
Borehamwood , Theobald St, Wetherby Rd	1106	1206	1306
Borehamwood , Cowley Hill, Hertswood Sch	1113	1213	1313
Borehamwood , Tesco, Stop A	1116	1216	1316
Borehamwood , Manor Way, opp Ripon Park	1123	1223	1323

NOTES: ⇌ - Near Railway Station **Sch** - Schooldays only **NSch** - Non Schooldays only

MONDAYS TO FRIDAYS

from 26th September 2021

Notes:	NSch	Sch	NSch	Sch	NSch	Sch						
Welwyn Garden City , Bus Station, Stop D ⇌			1527	1527	1600	1600	1632		1725	1750	1845	1905
W G City , Broadwater Rd, opp Penn Way			1530	1531	1603	1606	1636		1732	1757	1851	1910
W G City , Stanborough Rd, Park			1534	1538	1607	1613	1640		1736	1801	1855	1914
Hatfield , Hatfield Ave, opp Computacenter			1538	1544	1612	1621	1645		1742	1806	1859	1918
Hatfield , Business Park, Gypsy Moth Ave	1527	1527	1540	1546	1614	1623	1647	1702	1744	1808	1900	1919
Hatfield , UH de Havilland Campus, Stop Q	1532	1532	1545	1551	1619	1628	1652	1707	1750	1814	1905	1924
Oaklands , Colney Heath Lane	1539	1540	1552	1558	1626	1635	1659	1714	1757		1911	1930
Fleetville , Hatfield Rd, Morrisons	1544	1546	1557	1603	1631	1640	1704	1719	1802		1916	1934
St Albans City Railway Stn , Stop C ⇌	1549	1552	1602	1608	1636	1645	1710	1725	1808		1921	1938
St Albans , St Peter's Street			1609	1615				1733				1946
St Albans , St Peter's Street, Stop 4	1559	1603			1647	1658	1728		1821		1934	
St Albans Abbey Railway Stn , Stop A ⇌	1603	1608			1652	1703	1733		1826		1938	
St Julians , Vesta Avenue	1607	1612			1656	1707	1737		1830		1941	
Park Street Railway Station , Stop B ⇌	1613	1619			1703	1714	1744		1837		1946	
Colney Street , Radlett Rd, Old Parkbury Ln	1619	1625			1709	1720	1750		1842		1950	
Radlett , Watling St, Rec Ground, Stop B ⇌	1626	1632			1715	1726	1756		1848		1955	
Borehamwood , Theobald St, Wetherby Rd	1631	1638			1720	1731	1801		1853		2000	
Borehamwood , Cowley Hill, Hertswood Sch	1638	1645			1727	1738	1808		1900		2006	
Borehamwood , Tesco, Stop A	1642	1649			1731	1742	1811		1903		2008	
Borehamwood , Manor Way, opp Ripon Park	1650	1657			1739	1750	1818		1910		2013	

NOTES: ⇌ - Near Railway Station **Sch** - Schooldays only **NSch** - Non Schooldays only

SATURDAYS

from 26th September 2021

Notes:

Hatfield , Business Park, Gypsy Moth Ave	0717	0806			1106	1206			1506	1606		
Hatfield , UH de Havilland Campus, Stop Q	0719	0811			1111	1211			1511	1611		
Oaklands , Colney Heath Lane	0724	0818			1118	1218			1518	1618		
Fleetville , Hatfield Rd, Morrisons	0728	0823			1123	1223			1523	1623		
St Albans City Railway Station , Stop C \Rightarrow	0732	0827			1127	1227			1527	1627		
St Albans , St Peter's Street, Stop 4	0739	0837	0937	1037	1137	1237	1337	1437	1537	1637	1739	1839
St Albans Abbey Railway Stn , Stop A \Rightarrow	0743	0841	0941	1041	1141	1241	1341	1441	1541	1641	1743	1843
St Julians , Vesta Avenue	0747	0845	0945	1045	1145	1245	1345	1445	1545	1645	1747	1847
Park Street Railway Station , Stop B \Rightarrow	0750	0850	0950	1050	1150	1250	1350	1450	1550	1650	1750	1850
Colney Street , Radlett Rd, Old Parkbury Ln	0756	0856	0956	1056	1156	1256	1356	1456	1556	1656	1756	1856
Radlett , Watling St, Rec Ground, Stop B a	0801	0901	1001	1101	1201	1301	1401	1501	1601	1701	1801	1901
Borehamwood , Theobald St, Wetherby Rd	0806	0906	1006	1106	1206	1306	1406	1506	1606	1706	1806	1906
Borehamwood , Cowley Hill, Hertswood Sch	0813	0913	1013	1113	1213	1313	1413	1513	1613	1713	1813	1913
Borehamwood , Tesco, Stop A	0816	0916	1016	1116	1216	1316	1416	1516	1616	1716	1816	1916
Borehamwood , Manor Way, opp Ripon Park	0823	0923	1023	1123	1223	1323	1423	1523	1623	1723	1823	1923

NOTES: \Rightarrow - Near Railway Station

OPERATOR: Uno Customer Care: 01707 255764

NO SERVICE ON SUNDAYS OR PUBLIC HOLIDAYS

www.intalink.org.uk



Further Information - traveline 0871 200 22 33

Calls cost 12p per minute plus your phone company's access charge.



Issued and accepted throughout on this service