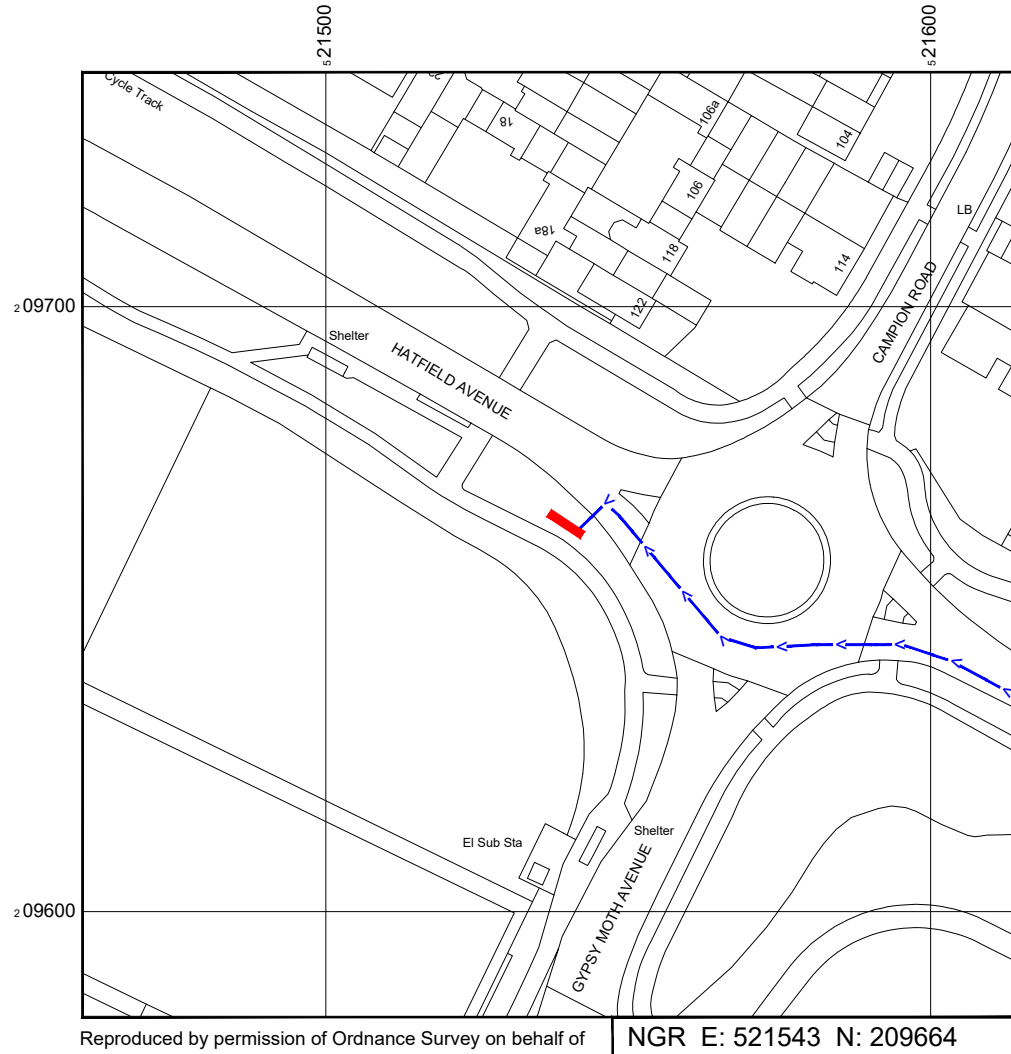


SITE LOCATION



Reproduced by permission of Ordnance Survey on behalf of the Controller of Her Majesty's Stationary Office  
All rights reserved. © Crown Copyright licence no. 100062043



Reproduced by permission of Ordnance Survey on behalf of the Controller of Her Majesty's Stationary Office  
All rights reserved. © Crown Copyright licence no. 100062043

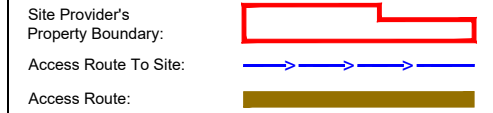
NGR E: 521543 N: 209664

NOTES:

1. ALL DIMENSIONS IN MM UNLESS OTHERWISE NOTED.

DIRECTIONS TO SITE:

Head north-west on A1(M). At junction 3, take the A1001/A414 exit to Hatfield/St Albans. At Roehyde Interchange, take the 2nd exit onto Comet Way/A1001. At Comet Roundabout, take the 2nd exit and stay on Comet Way/A1001. Slight left towards Hatfield Ave. Slight left onto Hatfield Ave. At the roundabout, take the 2nd exit and stay on Hatfield Ave. Follow Hatfield Ave and site location is on the left hand side.



Master: M002	MBNL / EE: MBNL	Project: 3UK DNSW	Purpose of Issue: Planning	Issue: B
Date: 10/07/2023	Revision / Upgrade Description: Vis Splay Plan added			
Drawn: CDN	Checked: DH	Approved: SD		
Master: M001	MBNL / EE: MBNL	Project: 3UK DNSW	Purpose of Issue: Planning	Issue: A
Date: 15/05/2023	Revision / Upgrade Description: First Issue - Site nomination dated: TBC			
Drawn: CDN	Checked: DH	Approved: SD		

**CK Hutchison Networks (UK) Limited**

Green Park  
450 Longwater Avenue  
Reading  
RG30 3UR

Design Consultant & Principal Contractor:



**WHP Telecoms**  
Unit 1 Maple Park,  
Low Fields Avenue, Leeds  
LS12 6HH

Tel: 01133023550  
e-mail: info@whptelecoms.com

Site Name: **HATFIELD AVENUE STREETWORKS**

Site ID: **WEH22203**

Address: **HATFIELD AVENUE, HATFIELD BUSINESS PARK, HATFIELD, STANBOROUGH, WELWYN HATFIELD, ENGLAND, AL10 9FY**

Title: **002 SITE LOCATION PLAN**

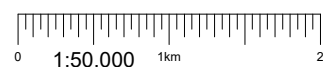
Project: **3UK DNSW**

Purpose of Issue: **PLANNING**

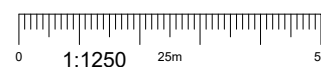
EE Cell ID: <b>89918</b>	MBNL Cell ID: <b>WEH156</b>	Cell ID: <b>AL0818</b>
--------------------------	-----------------------------	------------------------

Master Drawing No: **WEH22203\_M002** Issue: **B**

SITE AREA PLAN



SITE LOCATION PLAN



SITE PHOTOGRAPH



GOOGLE MAPS QR CODE

GOOGLE MAPS - <https://goo.gl/maps/VchzFkemq2s8aYBg7>

GOOGLE STREETVIEW - <https://goo.gl/maps/XzHFgHJnofzujpxq5>

100mm  
50mm  
10mm