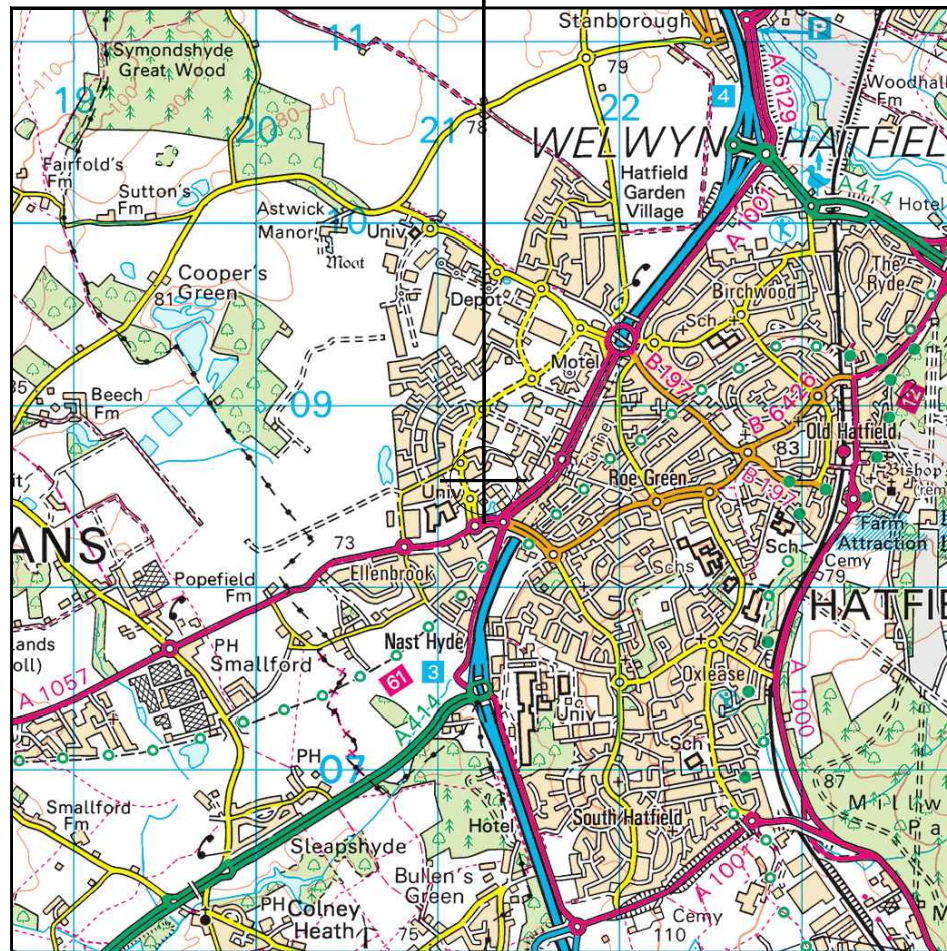
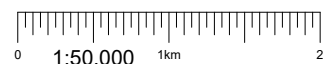


SITE LOCATION



Reproduced by permission of Ordnance Survey on behalf of the Controller of Her Majesty's Stationery Office
All rights reserved. © Crown Copyright licence no. 100022432

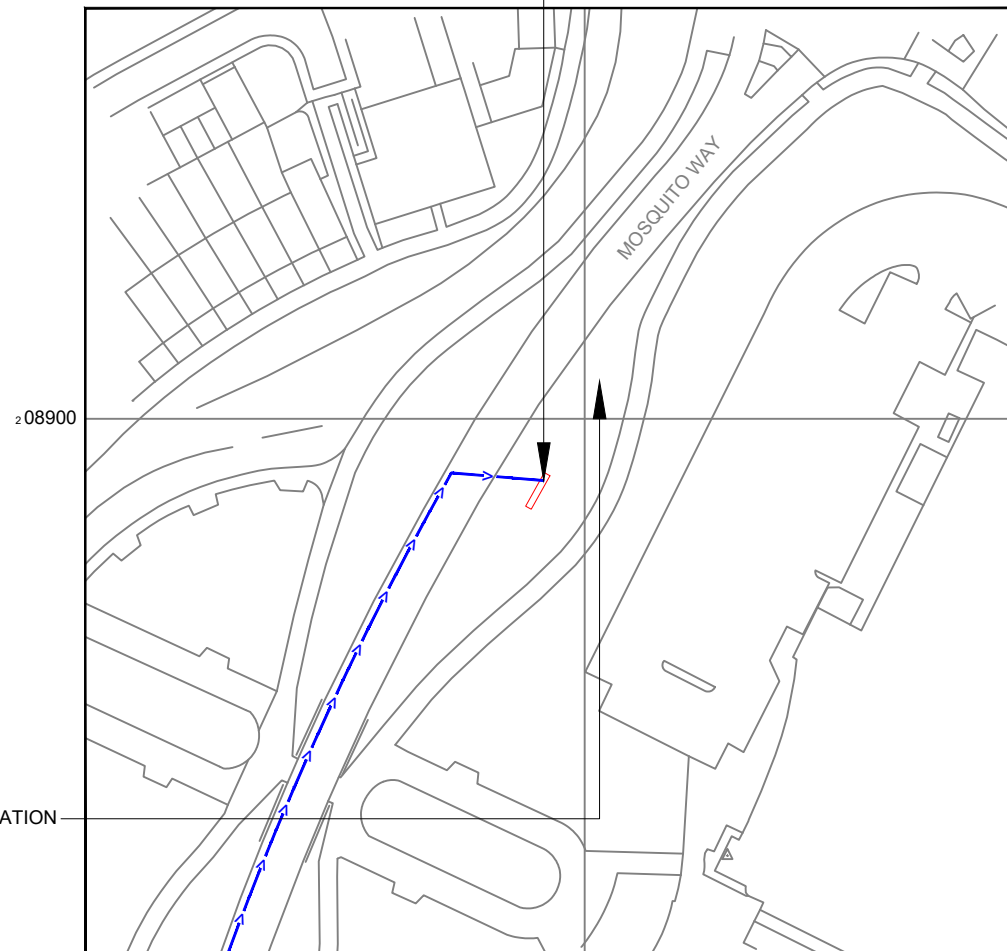
SITE AREA PLAN



SITE PHOTOGRAPH




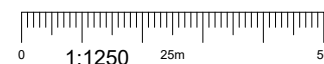
SITE LOCATION



Reproduced by permission of Ordnance Survey on behalf of the Controller of Her Majesty's Stationery Office
All rights reserved. © Crown Copyright licence no. 100022432

NGR E: 521193 N: 208890

SITE LOCATION PLAN



GOOGLE MAPS QR CODE

GOOGLE MAPS - <https://tinyurl.com/292ezjk4>

STREETVIEW - <https://tinyurl.com/mpwphxcp>

NOTES:

- ALL DIMENSIONS IN MM UNLESS OTHERWISE NOTED.

Access Route To Site:



REV	MODIFICATION	BY	CH	DATE
A	Issued for Planning	EG	GBC	25.05.22

CK Hutchison Networks (UK) Limited

450 Longwater Avenue,
Green Park,
Reading,
RG2 6GF

Design Consultant & Principal Contractor:



Great British Communications
Lapping House, Block 3 Forward Point,
Tan House Lane, Widnes, Cheshire, WAB 0SL
t. 44 (0)151 420 4128
www.gbcservices.co.uk

Site Name: **MOSQUITO WAY**

3UK Nominal ID: **WEH21079**

Address: **MOSQUITO WAY
SALISBURY VILLAGE
WELWYN HATFIELD
HERTFORDSHIRE
AL10 9AZ**

Title: **002 SITE LOCATION PLAN**

Project: **UNILATERAL SW**

Purpose of Issue: **PLANNING**

MBNL/TM/H3G Cell ID:
WEH139/86024/AL0792

Drawing No: **WEH21079_WEH139_86024_AL0792_GA_REV_A** Issue: **A**

100mm
50mm
10mm