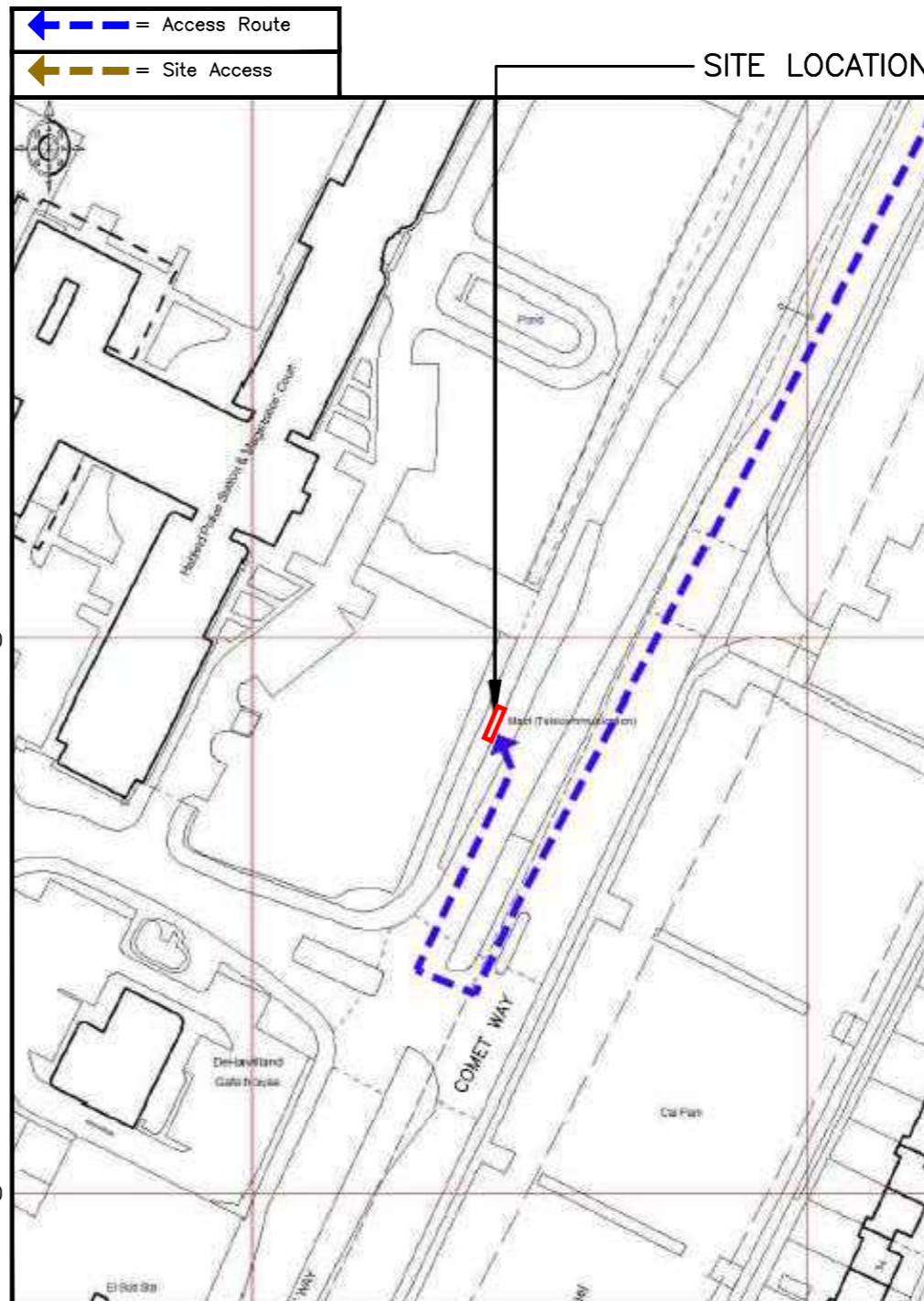
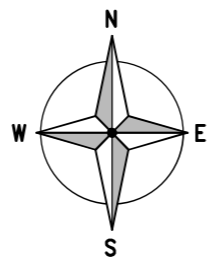


SITE LOCATION
(Scale 1:50000)



2089.00

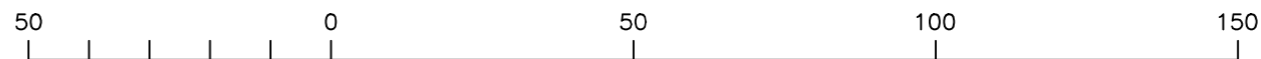
2088.00

5217.00

5218.00

DETAILED SITE LOCATION
(Scale 1:1250)

Based upon Ordnance Survey map extract with the permission of the Controller of Her Majesty's Stationery Office. Crown copyright. Licence No. 100022432



ORIGINAL SCALE AT A3 - 1:1250

ALL DIMENSIONS IN METRES



SITE PHOTOGRAPH

ALL DIMENSIONS ARE IN mm UNLESS NOTED OTHERWISE

N.G.R E: 521748 N: 208886

DIRECTIONS TO SITE:

HEAD SOUTHEAST ON A1(M) AT JUNCTION 4, TAKE THE A414/A1001/A6129 EXIT TO HERTFORD/HATFIELD/WELYWN GDN CITY AT THE ROUNDABOUT, TAKE THE 3RD EXIT ONTO COMET WAY/A1001

NOTES:

REV	A	Issued for Construction	ARB	RB	07.10.21
		MODIFICATION	BY	CH	DATE

CLARKE telecom
Unit E, Madison Place, Northampton Road, Manchester, M40 5AG
Tel: 0161 785 4500
Fax: 0161 785 4501
Web: www.clarke-telecom.com



CORNERSTONE - BEACON 3

Cell Name		Opt.
COMET WAY STREETWORKS		A
Cell ID No		
CORNERSTONE	TEF	VF
144782_24	072573	N/A

Site Address / Contact Details

COMET WAY (A1001)
HATFIELD
HERTFORDSHIRE
AL10 9SJ

Drawing Title:		SITE LOCATION MAPS	
Purpose of issue:		CONSTRUCTION	
Drawing Number:		100	
Surveyed By:	PL	Original Sheet Size:	A3
Drawn:	JCCS	Date:	29.06.21
Checked:	RB	Date:	07.10.21
Pack Issue:			A

The drawings comply with TEF & Vodafone Standard ICNIRP guidelines. Designed in accordance with CTIL document: SDN0013 & SDN0009