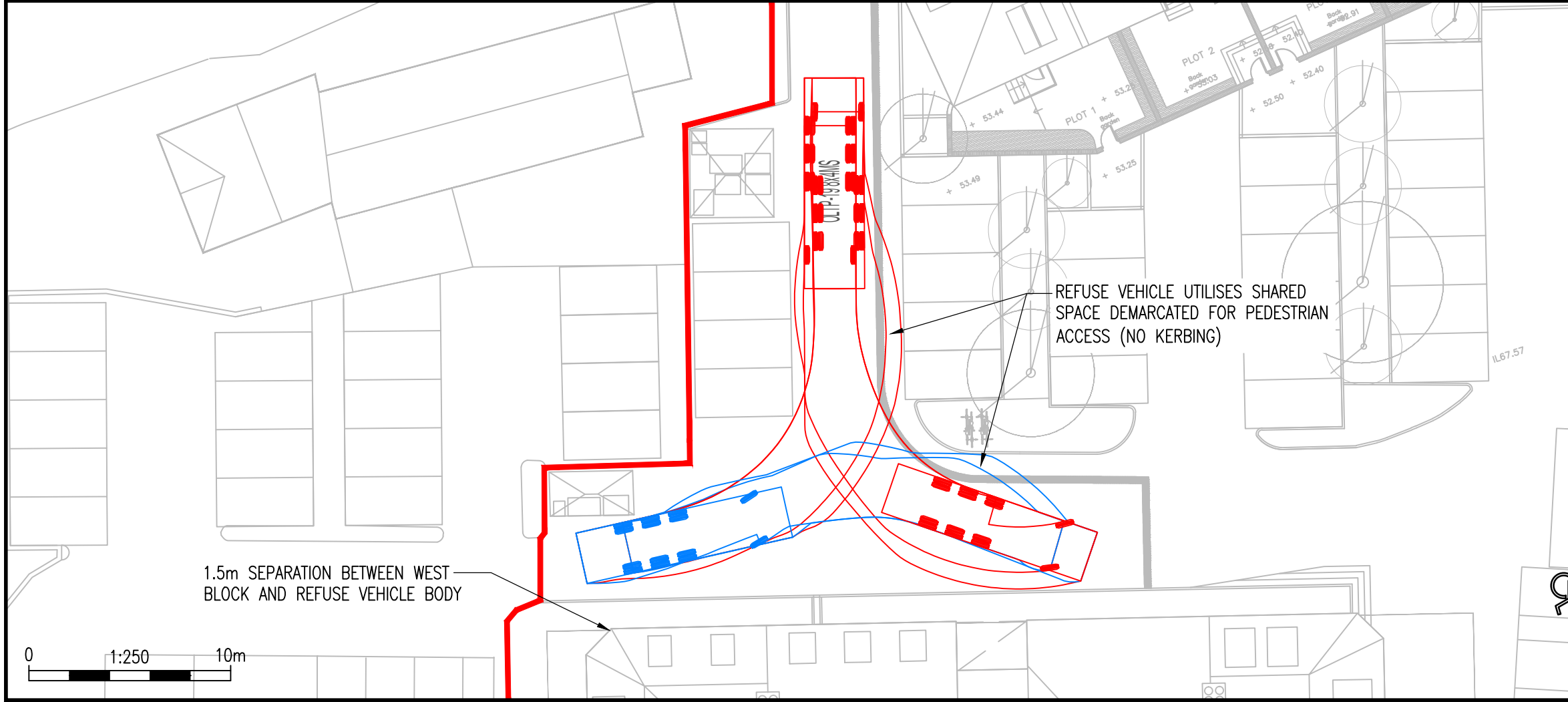
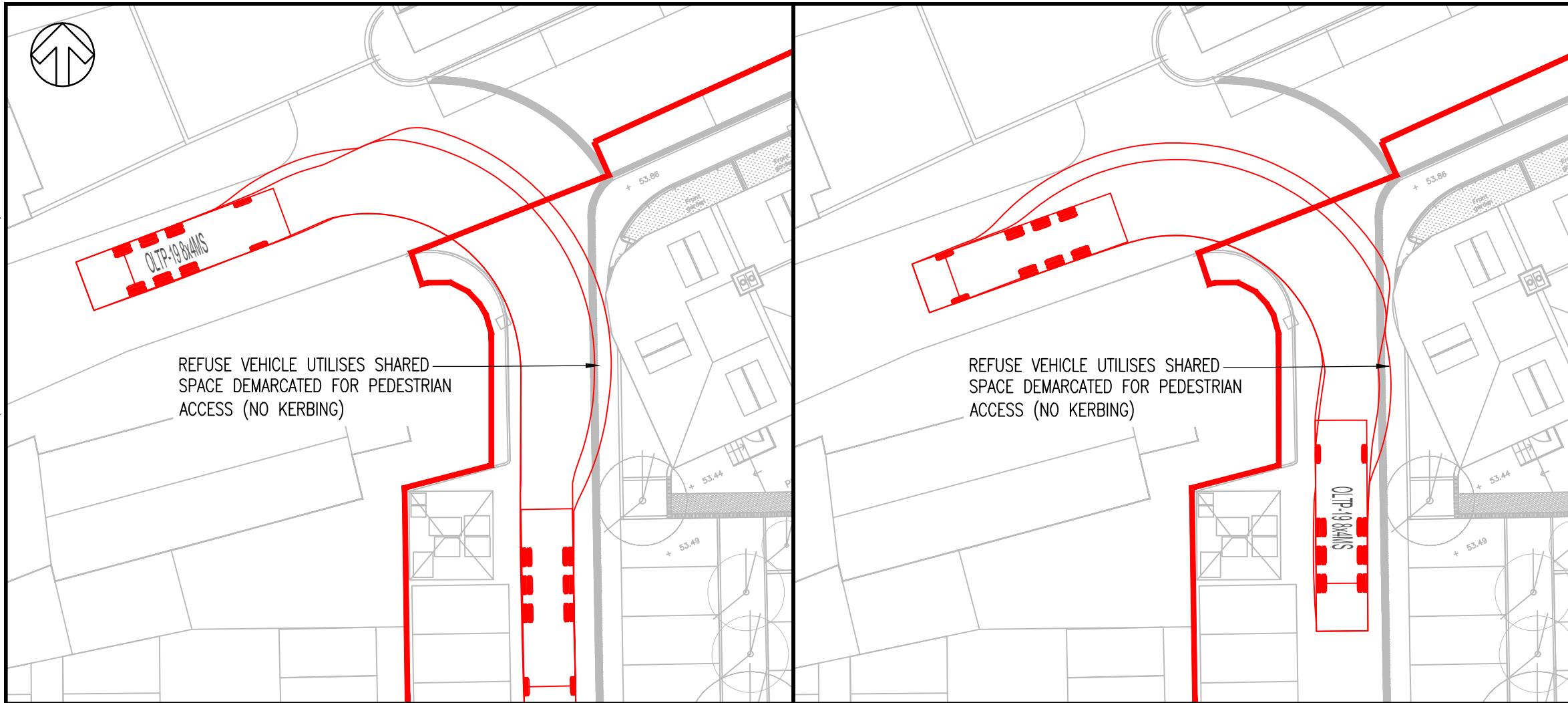
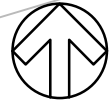
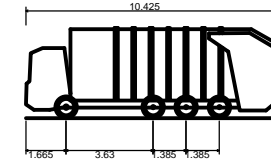


File name \\UK.WSPGROUP.COM\CENTRAL DATA\PROJECTS\70088003 - SALISBURY SQUARE, HATFIELD\03 WIP\TRANSPORT\DRAWING\DWG\SSHT-WSP-00-XX-DR-TP-001-0002.DWG, printed on 24 November 2021 12:52:34, by Potter, Andrew



DO NOT SCALE



OLTP-19 8x4MS
 Overall Length 10.425m
 Overall Width 2.550m
 Overall Body Height 3.760m
 Min Body Ground Clearance 0.312m
 Track Width 2.550m
 Lock to lock time 4.00s
 Kerb to Kerb Turning Radius 11.200m

UNTIL TECHNICAL APPROVAL HAS BEEN OBTAINED FROM THE RELEVANT LOCAL AUTHORITIES OR STATUTORY BODIES, IT SHOULD BE UNDERSTOOD THAT ALL DRAWINGS ARE ISSUED AS PRELIMINARY AND NOT FOR CONSTRUCTION. SHOULD THE CONTRACTOR AND / OR EMPLOYER COMMENCE WORK PRIOR TO APPROVAL BEING GIVEN, IT IS ENTIRELY AT THEIR OWN RISK

REV	DATE	BY	DESCRIPTION	CHK	APP
P03	24/11/2021	ACP	MASTERPLAN UPDATED	LJK	LJK
P02	08/10/2021	ACP	SWEPT PATHS AMENDED	LJK	LJK
P01	07/10/2021	ACP	FIRST ISSUE	LJK	LJK

DRAWING STATUS: S2 - FOR INFORMATION



62-64 Hills Road, Cambridge, CB2 1LA, UK
 T+ 44 (0) 1223 558 050, F+ 44 (0) 1223 558 051
 wsp.com

CLIENT: GASCOYNE ESTATES

ARCHITECT: BROOKS MURRAY

PROJECT: SALISBURY SQUARE, OLD HATFIELD

TITLE: REFUSE SWEEP PATH ANALYSIS

SCALE @ A3: 1:250
 CHECKED: LJK
 APPROVED: LJK

PROJECT No: 70088003
 DESIGNED: ---
 DRAWN: ACP
 DATE: October 21

DRAWING No: SSHT-WSP-00-XX-DR-TP-0002
 REV: P03

© WSP UK Ltd