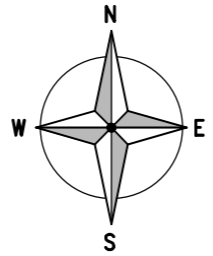
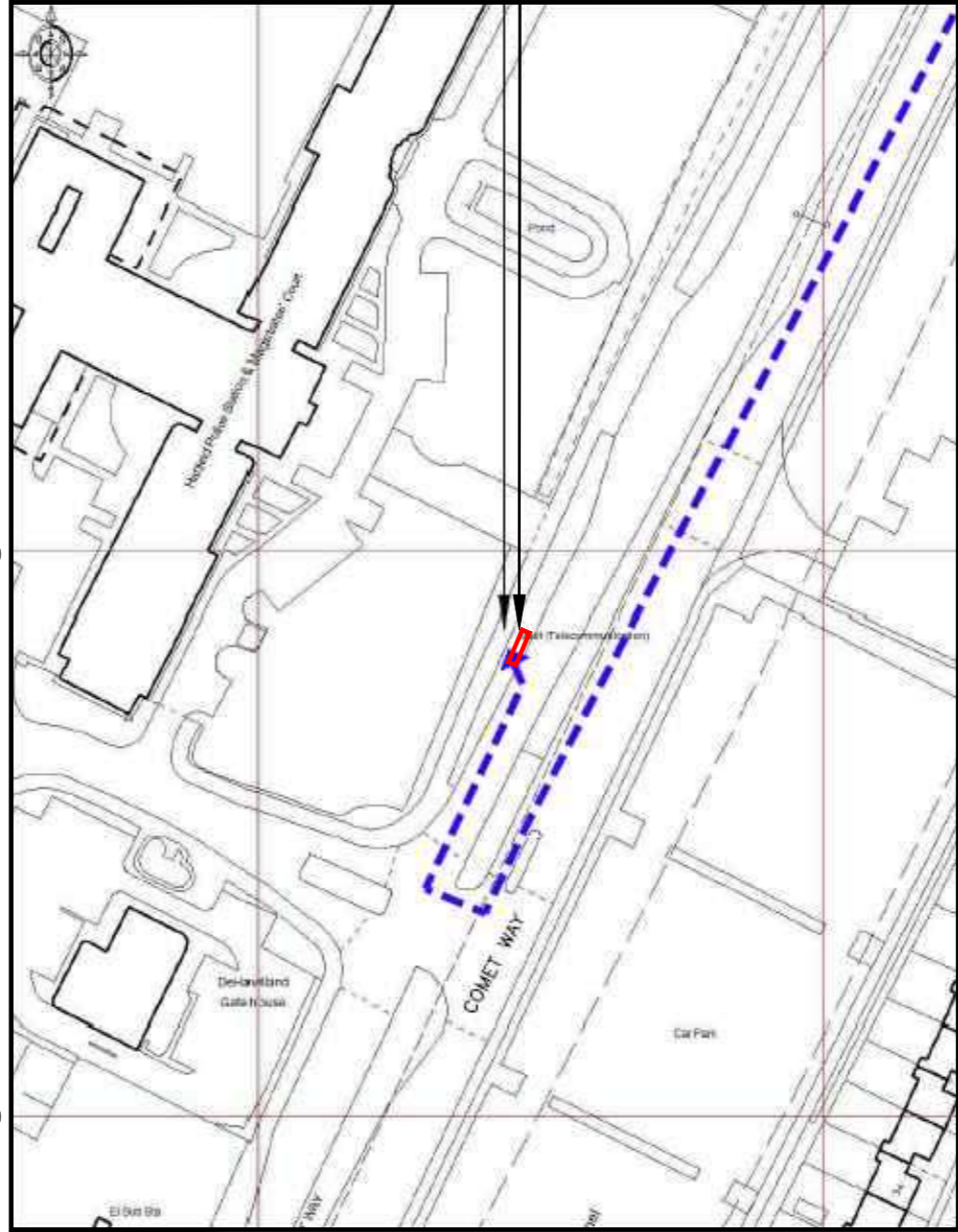


**SITE LOCATION**  
(Scale 1:50000)

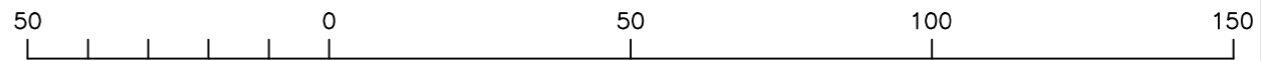


← - - - = Access Route  
 ← - - - = Site Access



**DETAILED SITE LOCATION**  
(Scale 1:1250)

Based upon Ordnance Survey map extract with the permission of the Controller of Her Majesty's Stationery Office. Crown copyright. Licence No. 100022432



ORIGINAL SCALE AT A3 - 1:1250

ALL DIMENSIONS IN METRES



**SITE PHOTOGRAPH**

ALL DIMENSIONS ARE IN mm UNLESS NOTED OTHERWISE

N.G.R | E: 521748 N: 208886

DIRECTIONS TO SITE:

HEAD SOUTHEAST ON A1(M) AT JUNCTION 4, TAKE THE A414/A1001/A6129 EXIT TO HERTFORD/HATFIELD/WELYWN GDN CITY AT THE ROUNDABOUT, TAKE THE 3RD EXIT ONTO COMET WAY/A1001

NOTES:

B	Demise has been amended	JM	RB	04.03.22
A	Issued for Construction	ARB	RB	07.10.21
REV	MODIFICATION	BY	CH	DATE

Unit E, Madison Place, Northampton Road,  
 Manchester, M40 5AG  
 Tel: 0161 785 4500  
 Fax: 0161 785 4501  
 Web: www.clarke-telecom.com

**CORNERSTONE - BEACON 3**

Cell Name		Opt.
COMET WAY STREETWORKS		A
Cell ID No		
CORNERSTONE	TEF	VF
144782_24	072573	N/A

**Site Address / Contact Details**

COMET WAY (A1001)  
 HATFIELD  
 HERTFORDSHIRE  
 AL10 9SJ

Drawing Title: SITE LOCATION MAPS			
Purpose of Issue: CONSTRUCTION			Dwg Rev:
Drawing Number: 100			B
Surveyed By: PL	Original Sheet Size: A3	Pack Issue:	
Drawn: JCCS	Date: 29.06.21	Checked: RB	Date: 07.10.21
		B	

The drawings comply with TEF & Vodafone Standard ICNIRP guidelines.  
 Designed in accordance with CTIL document: SDN0013 & SDN0009