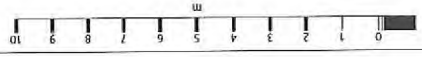
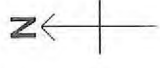
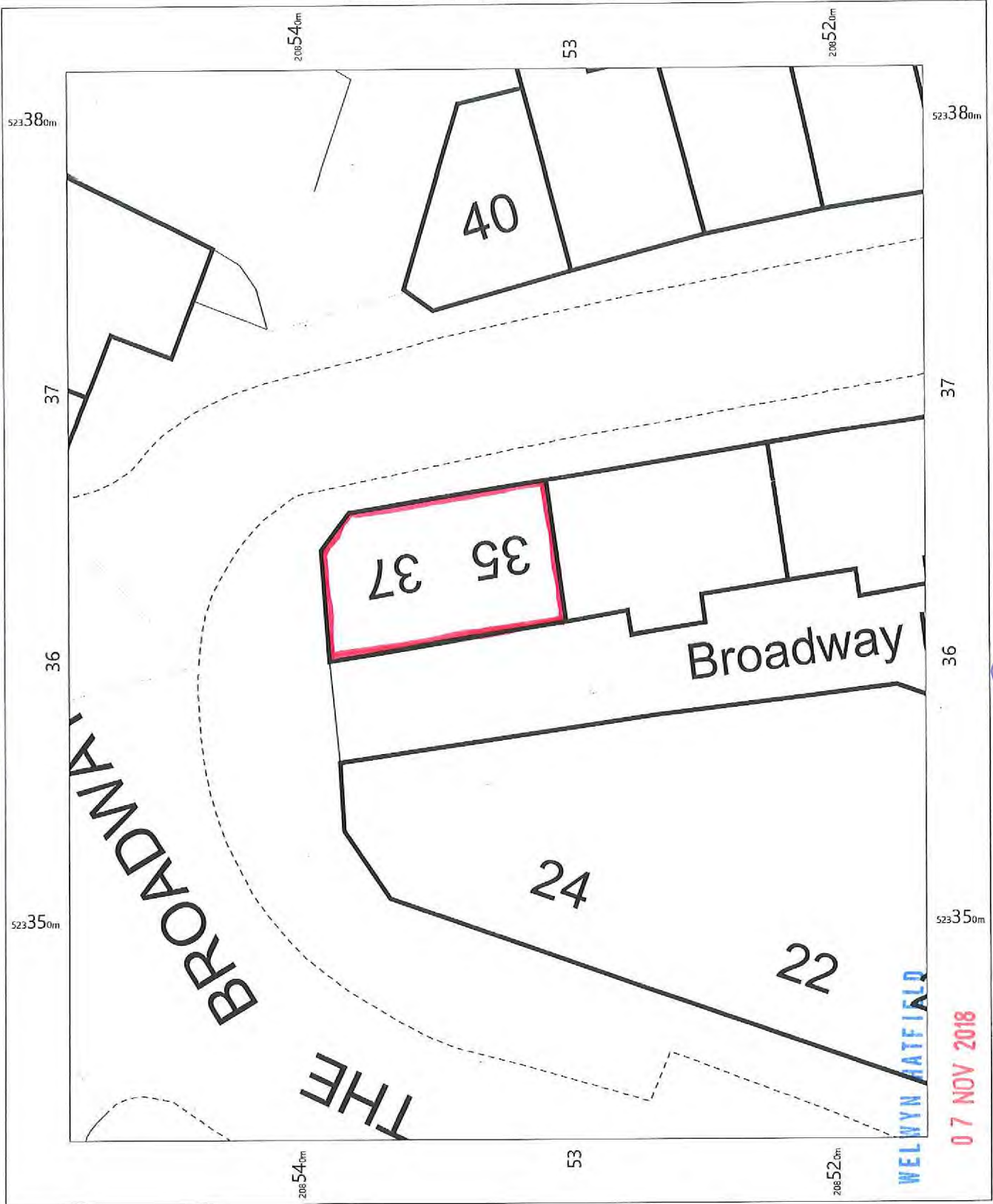


37 CHORCH STREET. A19 SXS



OS MasterMap 1250/2500/10000 scale
 Monday, October 29, 2018, ID: CM-00752297
 www.centremapslive.co.uk
 1:200 scale print at A4, Centre: 523362 E, 208533 N
 ©Crown Copyright Ordnance Survey, Licence no. 100019980



07 NOV 2018

PLANNING

SITE PLAN

TRG.Nb 1837/04