

USE FIGURED DIMENSIONS ONLY
 ALL DIMENSIONS MUST BE CHECKED ON SITE ANY INCONSISTENCIES MUST BE REPORTED BACK TO THE ARCHITECT.
 THIS DRAWING AND ANY DESIGNS INDICATED THEREON ARE THE COPYRIGHT OF BROOKS / MURRAY ARCHITECTS. ALL RIGHTS ARE RESERVED.
 NO PART OF THIS WORK MAY BE PRODUCED WITHOUT PRIOR PERMISSION IN WRITING FROM BROOKS / MURRAY ARCHITECTS.

PARKING


Public:	50 (6 access.)
Job centre:	31
Existing private:	13
For new commercial units:	21
For new residential units:	26
Grand total:	141

Parking key:
 J = Job centre parking
 E = Existing private parking
 C = Allocated for new commercial units
 R = Allocated for new residential units
 Unmarked spaces are public, inc. accessible

Read in conjunction with 789-110 (Basement Plan)

Revisions

A	17.1.11	Revised red line and reduced scale Scale bar added
B	25.1.11	Scaled 1:1250 plan added
C	27.1.11	Blue line added
D	28.1.11	P Atton revisions Drawing number changed formally known as 789 SK 001 D
E	28.1.11	P Atton revisions
F	31.1.11	Red Line revisions
G	04.02.11	Red Line revision
H	16.03.11	Drawing Number Revised Previously known as 780-011G
I	17.03.11	Amendments to roads around terraced houses
J	25.03.11	Parking allocations added, amendments to disabled parking
K	31.03.11	Parking amended
L	02.06.11	Parking and redline amended, issued for comment
M	16.06.11	Minor amendments to parking and redline, landscaping added, labels added
N	10.08.11	Minor amendments to parking
O	16.08.11	Minor amendments to landscaping



Drawing Status
PRELIMINARY

BROOKS / MURRAY
 ARCHITECTS
 8-10 NEW NORTH PLACE
 LONDON EC2A 4JA
 TEL 020 7739 9955
 FAX 020 7739 9944
 architects@brooksmurray.com

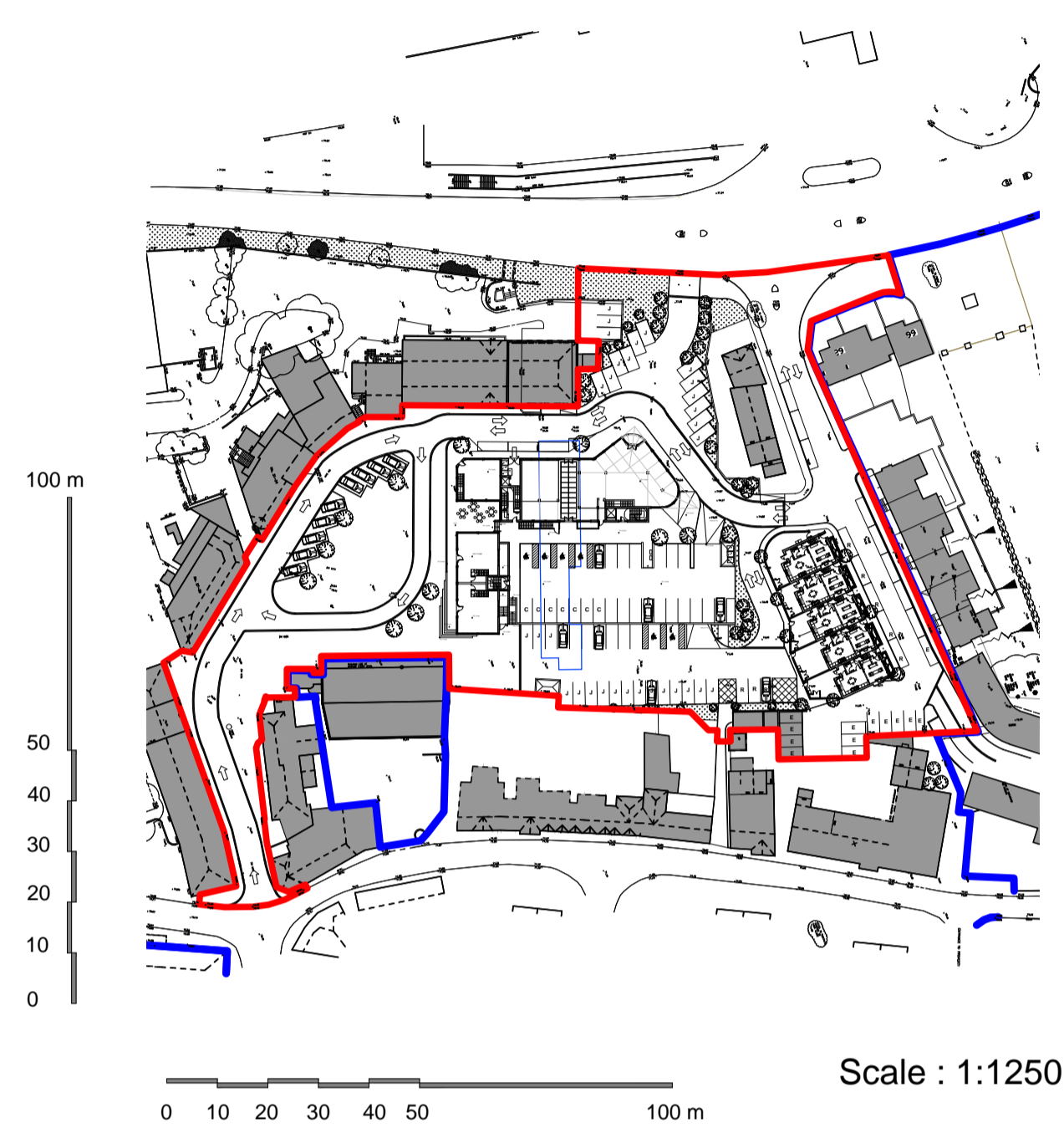
CLIENT:
GASCOYNE CECIL ESTATES

JOB:
Salisbury Square




DATE: **Jan 2011** SCALE: **1:500@A1**

DRAWING TITLE:
Proposed Site plan - Ground level

DRAWING NUMBER:
789 - 109 O



Landscaping

-  New tarmac with rolled gravel top falling to gravel setts
-  New stone/reconstituted stone paving slabs for pedestrian access - suitable for vehicular overrun in selected locations, with granite setts/marshalls conservation kerb edging
-  Grass and soft landscaping

Read in conjunction with 789-091

