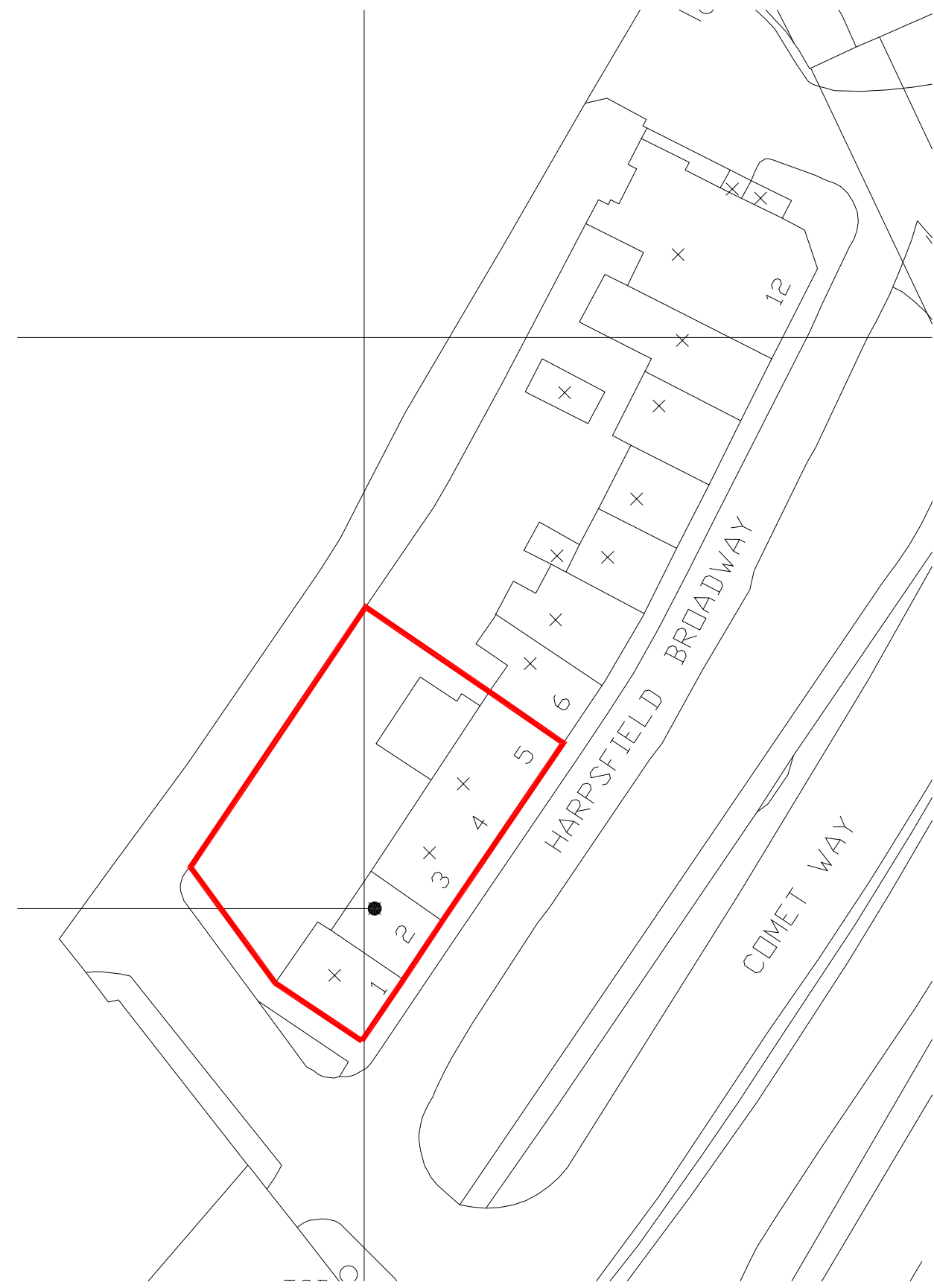
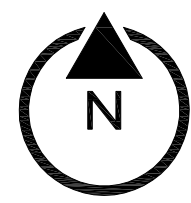
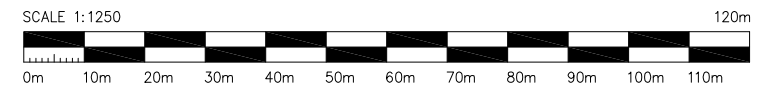


LOCATION PLAN

1:1250
ORDNANCE SURVEY MAP LICENCE NUMBER: 100020449



SITE BLOCK PLAN

1:500
ORDNANCE SURVEY MAP LICENCE NUMBER: 100020449

ISSUE	AMENDMENT	DA
-------	-----------	----

Project Title
KING GEORGE HOUSE

Drawing title
SITE LOCATION AND BLOCK PLAN

Drawn ACB	Checked by	Scale SHOWN	Date AUG 2015
Drawing number HTF-001	Revision		