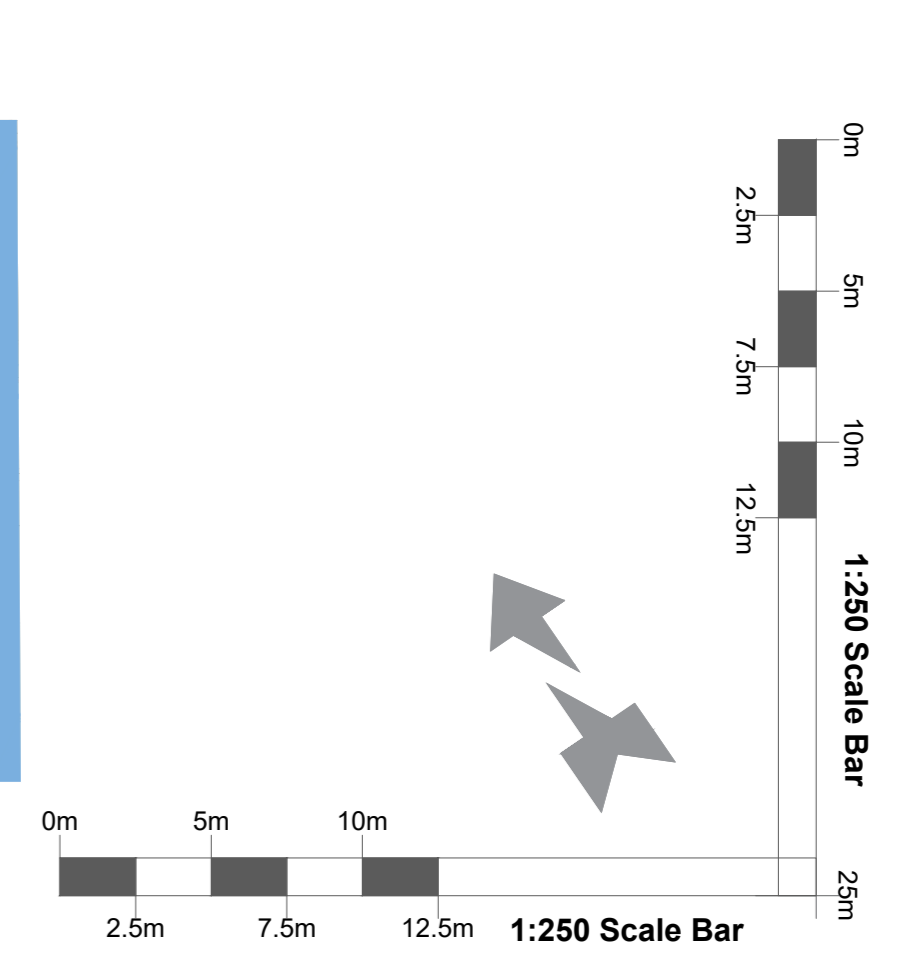
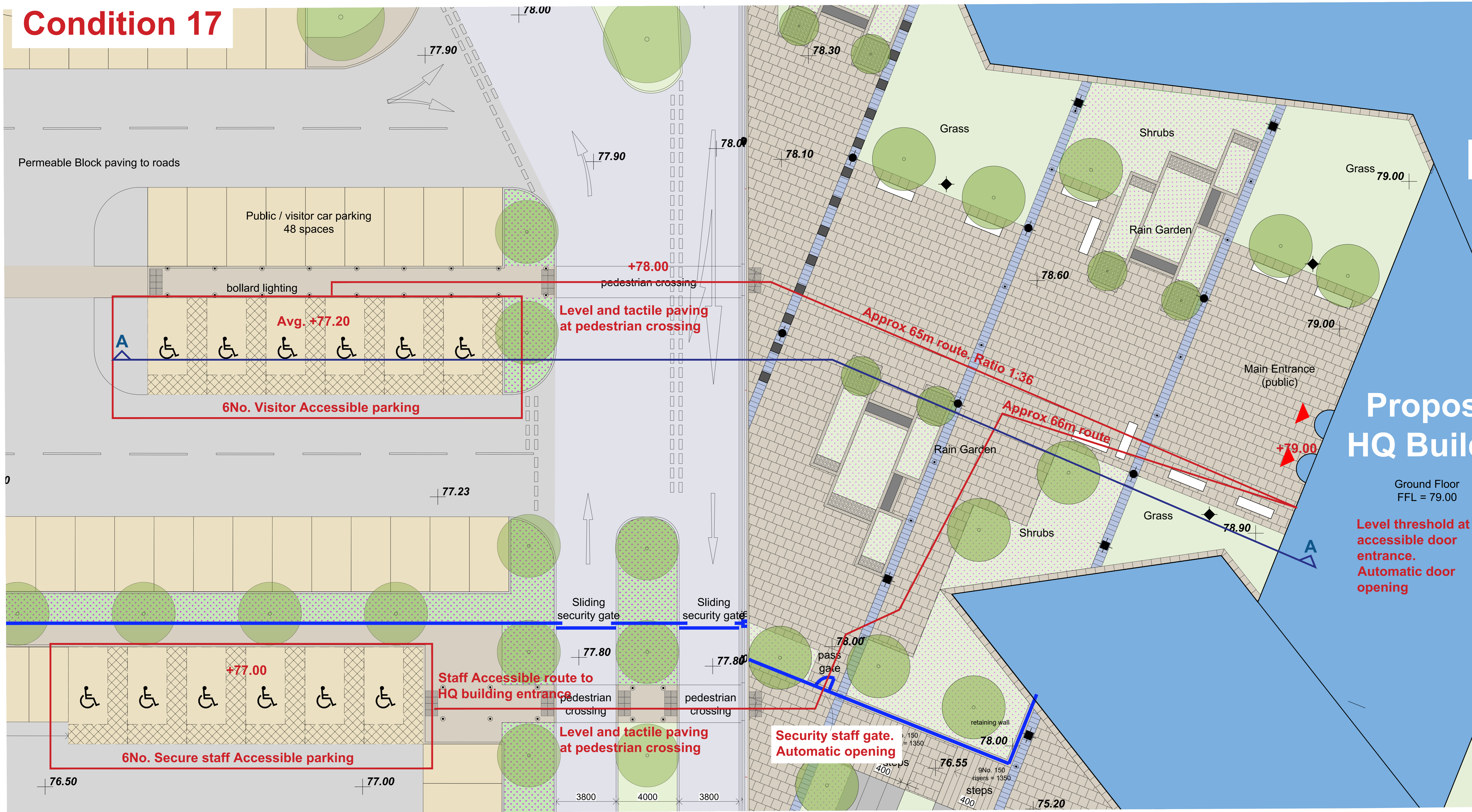
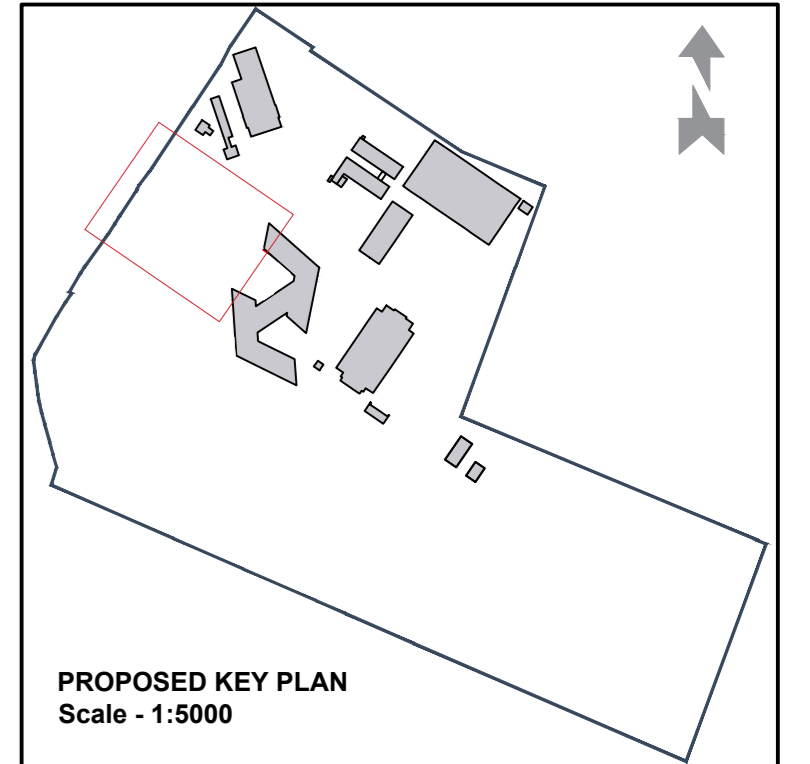


# Condition 17



LEGEND	
[Symbol]	Application boundary
[Symbol]	HCHQ site boundary
[Symbol]	Building access
[Symbol]	Vehicle access
[Symbol]	Line of fencing
[Symbol]	Existing building
[Symbol]	Proposed building
[Symbol]	Demolished building
[Symbol]	Gravel / unsurfaced
[Symbol]	Roads surfaces, tarmac finish.
[Symbol]	Proposed concrete finish.
[Symbol]	Marshalls permeable block paving - 200x100x60mm finish Bracken.
[Symbol]	Carpark Kerbs - Marshalls Keykerb - finish Bracken.
[Symbol]	Carpark footpaths - Marshalls Topgala original 120x160x50mm - finish Charcoal.
[Symbol]	Treads and risers - Forest of Dean Perenn sandstone, saven finish.
[Symbol]	Treads and risers - Forest of Dean Perenn sandstone saven finish with magna ridge strip for ADA compliance.
[Symbol]	Brushed stainless steel handrails 60mm diameter tubes - to access stairs.
[Symbol]	Forest of Dean Perenn sandstone - saven finish - random length 300 - 800mm. Stone flat.
[Symbol]	Kerbs, around the HQ site and Decent site Forest of Dean Perenn sandstone - V15mm length, height 255mm.
[Symbol]	Blister tactile paving, Forest of Dean Perenn, 600x300mm. In stripes.
[Symbol]	Welsh Perenn Stone - flamed finish, 600x300mm. In stripes.
[Symbol]	Security bollards - Forest of Dean Perenn sandstone - 600x200x200mm high.
[Symbol]	Precast concrete benches with hardwood timber slats.
[Symbol]	Philips Hue - Impress outdoor bollard lighting finish black 100x100x700mm high.
[Symbol]	Philips Hue lighting 6.0m high dark grey finish.
[Symbol]	Philips Hue lighting LED neutral white.
[Symbol]	Philips Hue lighting under feature trees.
[Symbol]	Proposed reinforced grass.
[Symbol]	Reinforced gravel.
[Symbol]	Rubber matting on grass.
[Symbol]	Hard Road - compacted hoggin finish.
[Symbol]	Short / cut grass.
[Symbol]	Proposed wild flowers / long grass.
[Symbol]	Proposed herb garden.
[Symbol]	Proposed shrubs.
[Symbol]	Proposed hedging.
[Symbol]	Existing tree.
[Symbol]	Proposed tree.
[Symbol]	Proposed level.
[Symbol]	Existing level.

Proposed Plan  
Scale 1:100



PL02 Revisions of Planning Conditions			
PL01	For Discharge of Planning Conditions	22/09/22	CB
REV	DATE	DATE	BY

**HERTFORDSHIRE CONSTABULARY, HEADQUARTERS REDEVELOPMENT, STANBOROUGH**

Proposed Site Plan  
HQ Accessible parking route to entrance  
Condition 17

VGA PROJECT NUMBER	LAL	
7645		
DRAWING REFERENCE	REV	
HCHQ-VGA-XX-XX-DR-AR-00144	PL02	
DRAWN / DATE	CHECKED / DATE	SCALE
CB / AUG 22	MC / AUG 22	1:100 at A0

PLANNING APPROVAL

Written dimensions to be taken. Do not scale off the drawings. Any discrepancies written or scaled should be brought to the attention of the architect immediately.

T: +44 (0) 1438 316 331  
architect@vincentgoring.co.uk  
vincentgoring.co.uk  
Vincent and Goring Limited, Starling Court  
Notton Road, Stanborough, Hertfordshire SG1 2JY  
© Copyright Vincent and Goring Limited 2017

0m 50m 100m  
A0 ORIGINAL SCALE A0 ORIGINAL SCALE

21/12/2022 - 09:49:19