



Flood map for planning

Your reference

HCHQ

Location (easting/northing)









523062/211340

Scale

1:2500

Created

1 Dec 2020 15:47

-  Selected point
-  Flood zone 3
-  Flood zone 3: areas benefitting from flood defences
-  Flood zone 2
-  Flood zone 1
-  Flood defence
-  Main river
-  Flood storage area

