









Map Key (close this window to activate map) x

1:50 000 scale geology

Superficial deposits

-  ALLUVIUM - CLAY, SILT, SAND AND GRAVEL
-  LOWESTOFT FORMATION - DIAMICTON
-  KESGRAVE CATCHMENT SUBGROUP - SAND AND GRAVEL
-  RIVER TERRACE DEPOSITS (UNDIFFERENTIATED) - SAND AND GRAVEL
-  SAND AND GRAVEL OF UNCERTAIN AGE AND ORIGIN - SAND AND GRAVEL
-  CLAY-WITH-FLINTS FORMATION - CLAY, SILT, SAND AND GRAVEL