






Map Key (close this window to activate map) x

1:50 000 scale geology

Bedrock geology

-  LONDON CLAY FORMATION - CLAY, SILT AND SAND
-  LAMBETH GROUP - CLAY, SILT AND SAND
-  LEWES NODULAR CHALK FORMATION AND SEAFORD CHALK FORMATION (UNDIFFERENTIATED) - CHALK