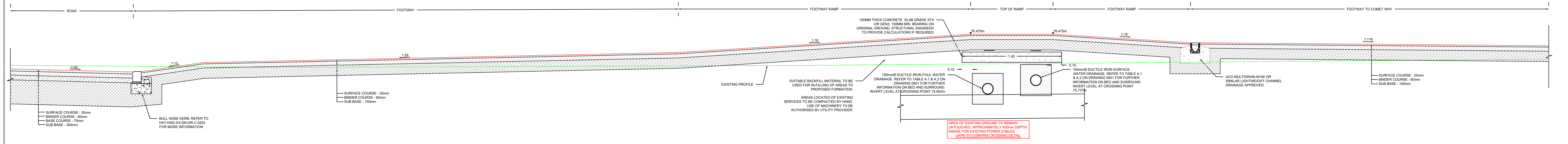
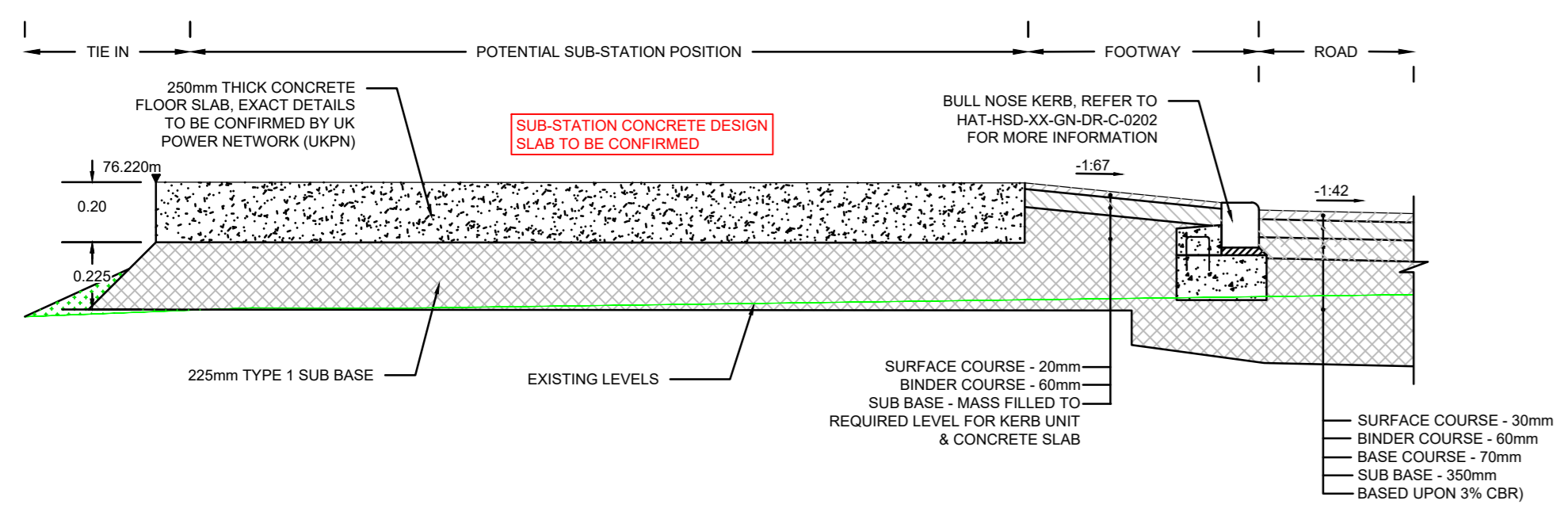


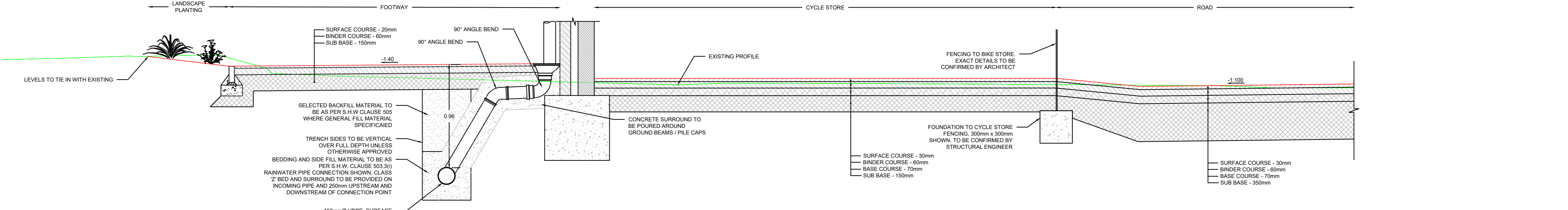
SECTION A-A  
SCALE 1:20



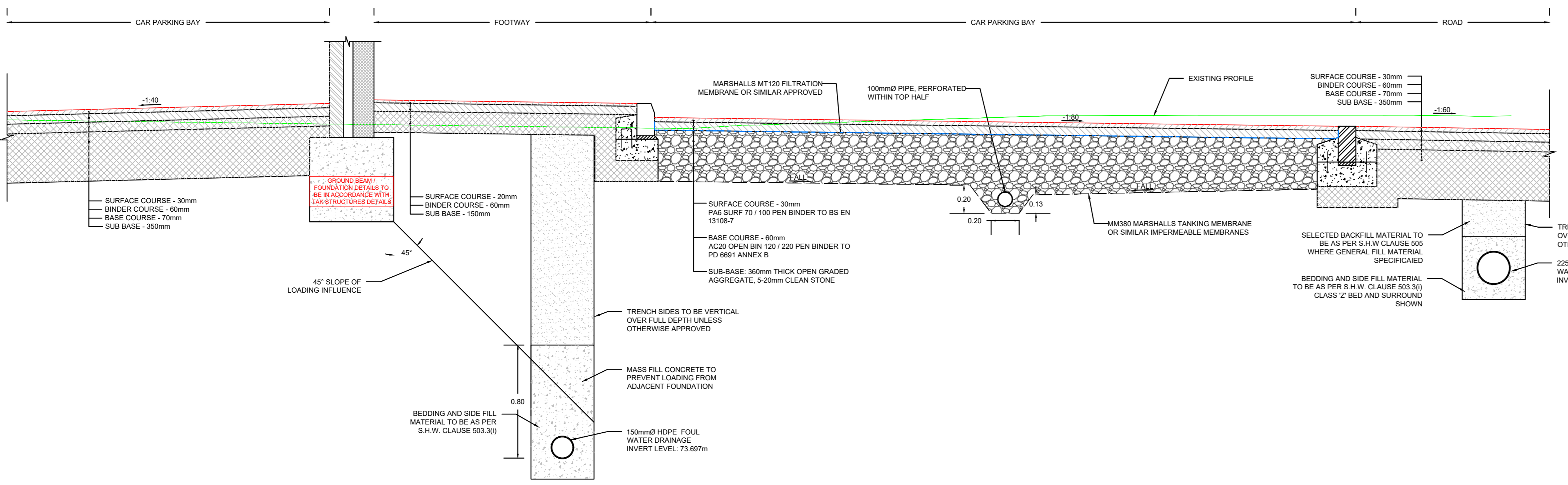
SECTION B-B  
SCALE 1:20



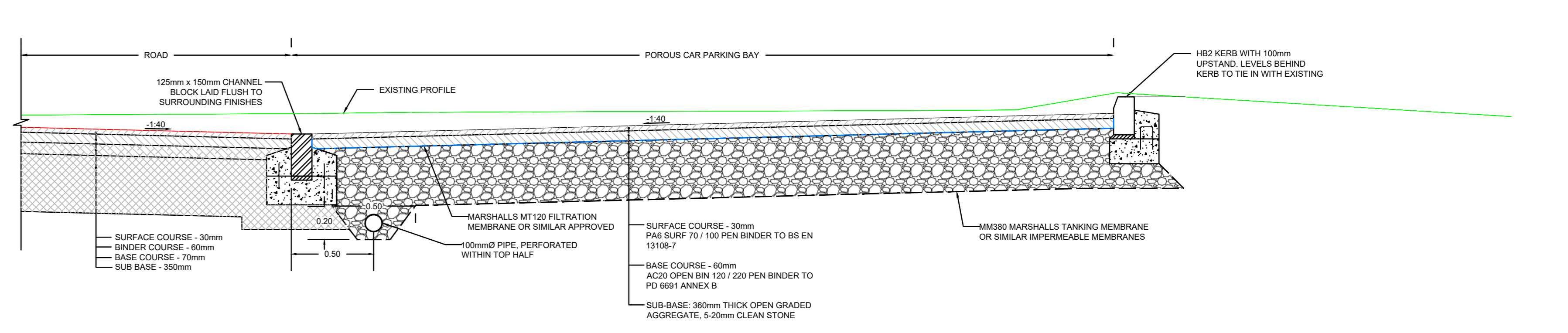
SECTION C-C  
SCALE 1:20



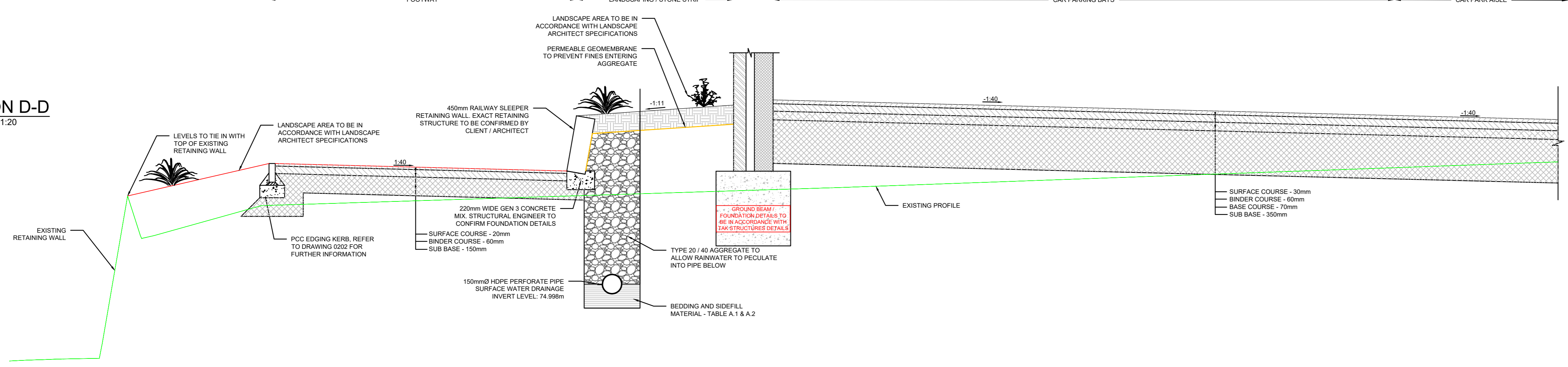
SECTION E-E  
SCALE 1:20



SECTION F-F  
SCALE 1:20



SECTION D-D  
SCALE 1:20



SECTION LOCATION PLAN  
SCALE 1:500



- NOTES:
- THIS DRAWING IS TO BE USED FOR TENDER PURPOSES ONLY.
  - THIS DRAWING IS TO BE USED IN CONJUNCTION WITH ALL OTHER JASPER KERR ENGINEERING DRAWINGS.
  - ALL LEVELS PROVIDED ARE IN m AOD UNLESS SPECIFIED.
  - ALL DIMENSIONS ARE IN METRES UNLESS STATED OTHERWISE.
  - FOR FULL PRODUCT SPECIFICATIONS REFER TO MANUFACTURERS SPECIFICATIONS AND INSTALLATION REQUIREMENTS.

COO	DATE	BY	DESCRIPTION	CHK	APP
COO	16.11.2022	AS	UPDATED TO SUIT CHANGE IN MASTERPLAN	AS	DH
COO	10.10.2022	AS	UPDATED TO SUIT BRICK CHANGES TO LEVELS	AS	GH

CONSTRUCTION



RESIDENTIAL DEVELOPMENT  
COMET WAY, HATFIELD

PROPOSED SITE SECTIONS

Code #	Scale	Checked	Approved
Code # AJ	1:20	AS & DH	AS & DH
Project No.	JK-8778	AS	AS
Date	18.08.22		

HAT-HSD-XX-GN-DR-C-0301 C03  
Jasper Kerr Consulting Engineers