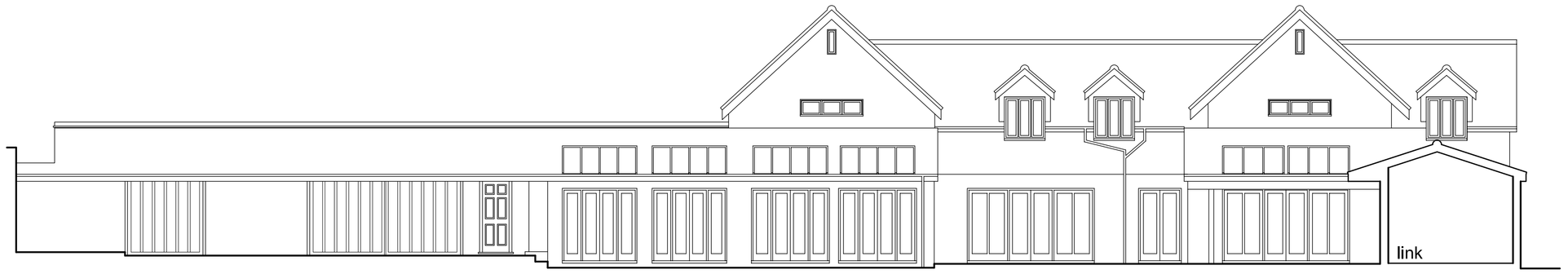

Elevation A

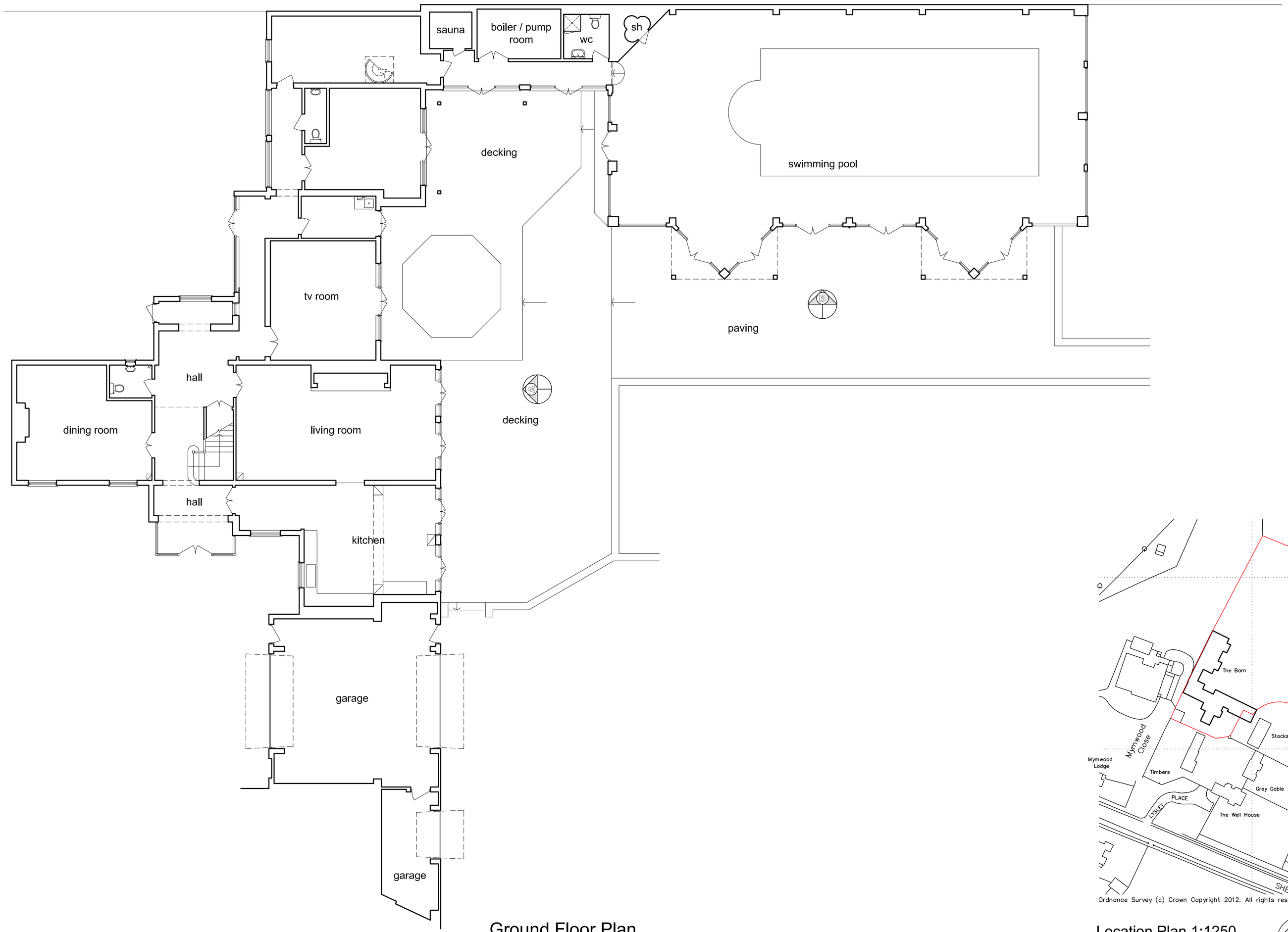

Ground Floor Plan

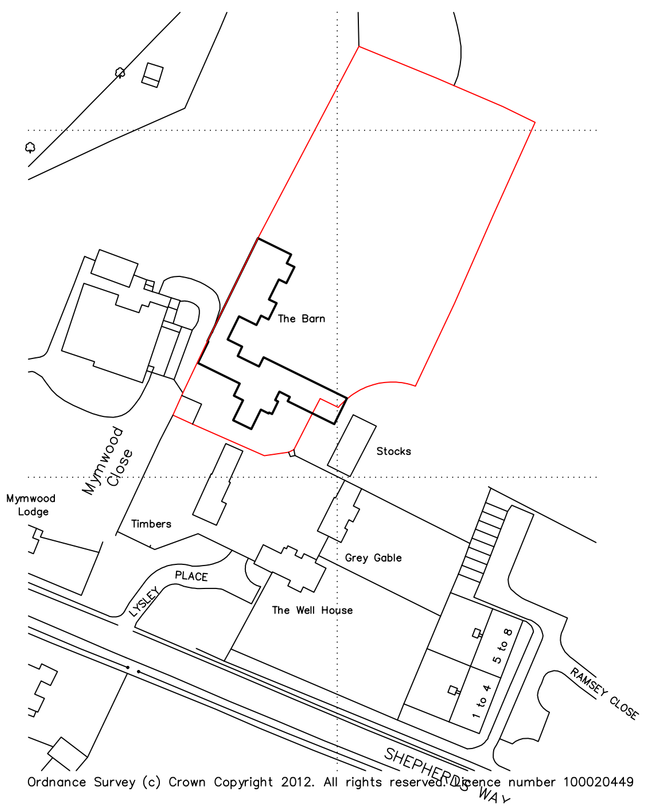

Ordnance Survey (c) Crown Copyright 2012. All rights reserved. Licence number 100020449

Location Plan 1:250

1:2500 0 | 50m 100m 200m
1:1250 0 25m 50m 100m
1:500 0 5m 10m 20m 40m
1:200 0 2m 4m 8m 12m
1:100 0 1m 2m 4m 8m
1:50 0 0.5m 1m 2m 4m

notes:

any discrepancies should be reported immediately

all dimensions should be checked on site prior to commencement of work

site/survey based on ordnance survey information provided by prodat systems plc, (www.promap.co.uk) prodat does not guarantee that all past or current uses or features will be identified in the product

the product does not give details about the actual state or condition of the site nor should it be used or taken to indicate or exclude actual suitability or unsuitability of the site for any particular purpose, or relied upon for determining salability or value, or used as a substitute for any physical investigation or inspection.

drawings to be read in accordance with the dwelling emission rate (der/ter) calculation. the building must be built 'as designed' meeting the criteria set for air permeability.

© HERTFORD PLANNING SERVICE

note
when printing off pdf's,
it is the responsibility of the user to verify that the resulting prints are to scale on the appropriate sized sheet.
also that the scale bars on the plan measure correctly.

Date	Description	Rev

hps Architecture & Planning
Hertford Planning Service
Westgate House, 37-41 Castle Street,
Hertford, Herts SG14 1HH
Tel: 01992 552173 Fax: 01992 587643
Email: contact@hertfordplanning.co.uk
www.hertfordplanning.co.uk

Chartered Institute of Architectural Technologists

Client	Mr B White
Description	
Project	The Barn 5-6 Lysley Place Brookmans Park
Drawing	EXISTING Plans & Elevations
Date	January 2012
Scale	1:100; 1:200; 1:1250
Sheet size	A1
Drawn	DT

10825-S001