

DCP TEST RESULTS - DEPTH vs CBR VALUE

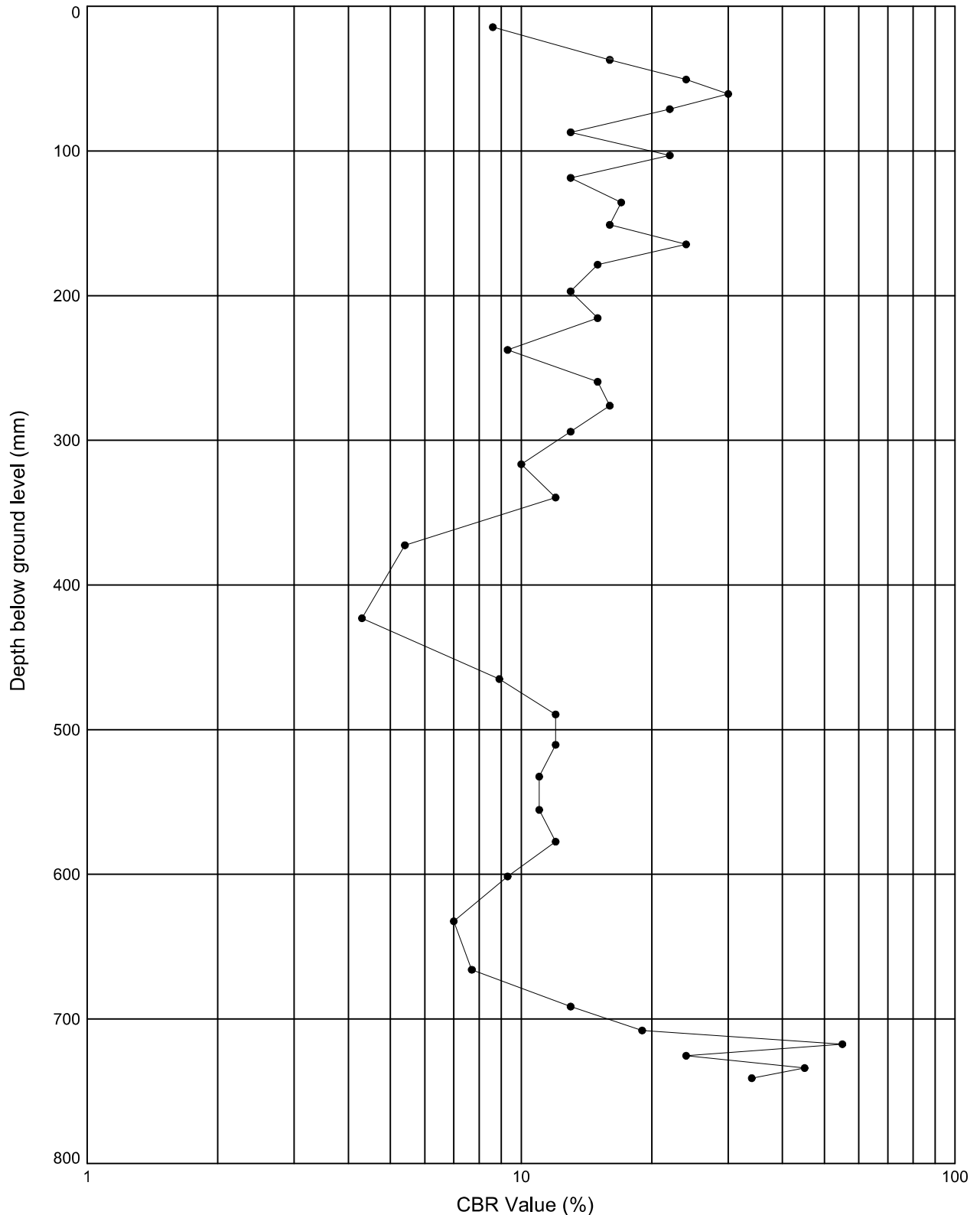
Position Ref : **BH03A**

Test Date : **05.03.19**

Test Number : **1**

Ground Level: **74.44**

National Grid Co-ordinates: **E:521433.1 N:209141.0**



Notes: CBR values calculated after TRRL Road Note 8 method. Values over 100% are plotted on the 100% line.

GINT_LIBRARY_V8_07_GLB.LibVersion: v8_07_001 PjVersion: v8_07 | Graph 1 - DCP - 2 - CBR VALUE VS DEPTH - A4P | 314394- HATFIELD.GPJ - v8_07 | 08/04/19 - 14:54 | BS4 |

RSK Environment Ltd Abbey Park Humber Road Coventry CV3 4AQ	Compiled By	Date	Checked By	Date
	<i>Blissman</i>	08/04/19		
	Contract Hatfield Plot 5100		Contract Ref: 314394	

DCP TEST RESULTS - DEPTH vs CBR VALUE

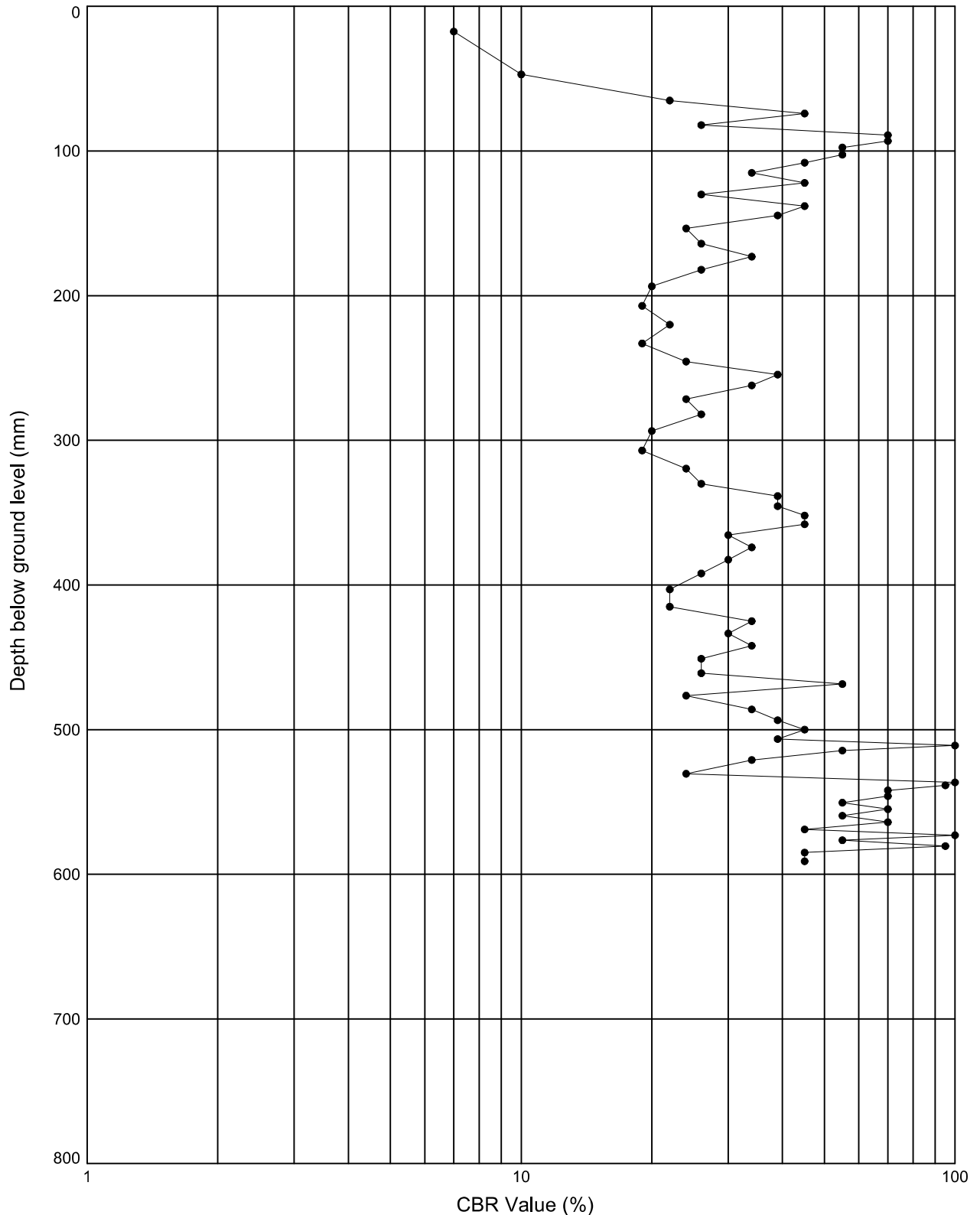
Position Ref : **TP01**

Test Date : **05.03.19**

Test Number : **1**

Ground Level: **74.36**

National Grid Co-ordinates: **E:521438.6 N:209216.3**



Notes: **CBR values calculated after TRRL Road Note 8 method. Values over 100% are plotted on the 100% line.**

GINT_LIBRARY_v8_07_GLB_LibVersion: v8_07_001 PjJVersion: v8_07 | Graph 1 - DCP - 2 - CBR VALUE VS DEPTH - A4P | 314394- HATFIELD.GPJ - v8_07 | 08/04/19 - 14:54 | BS4 |

RSK Environment Ltd Abbey Park Humber Road Coventry CV3 4AQ	Compiled By	Date	Checked By	Date
	<i>Blissman</i>	08/04/19		
	Contract Hatfield Plot 5100		Contract Ref: 314394	

DCP TEST RESULTS - DEPTH vs CBR VALUE

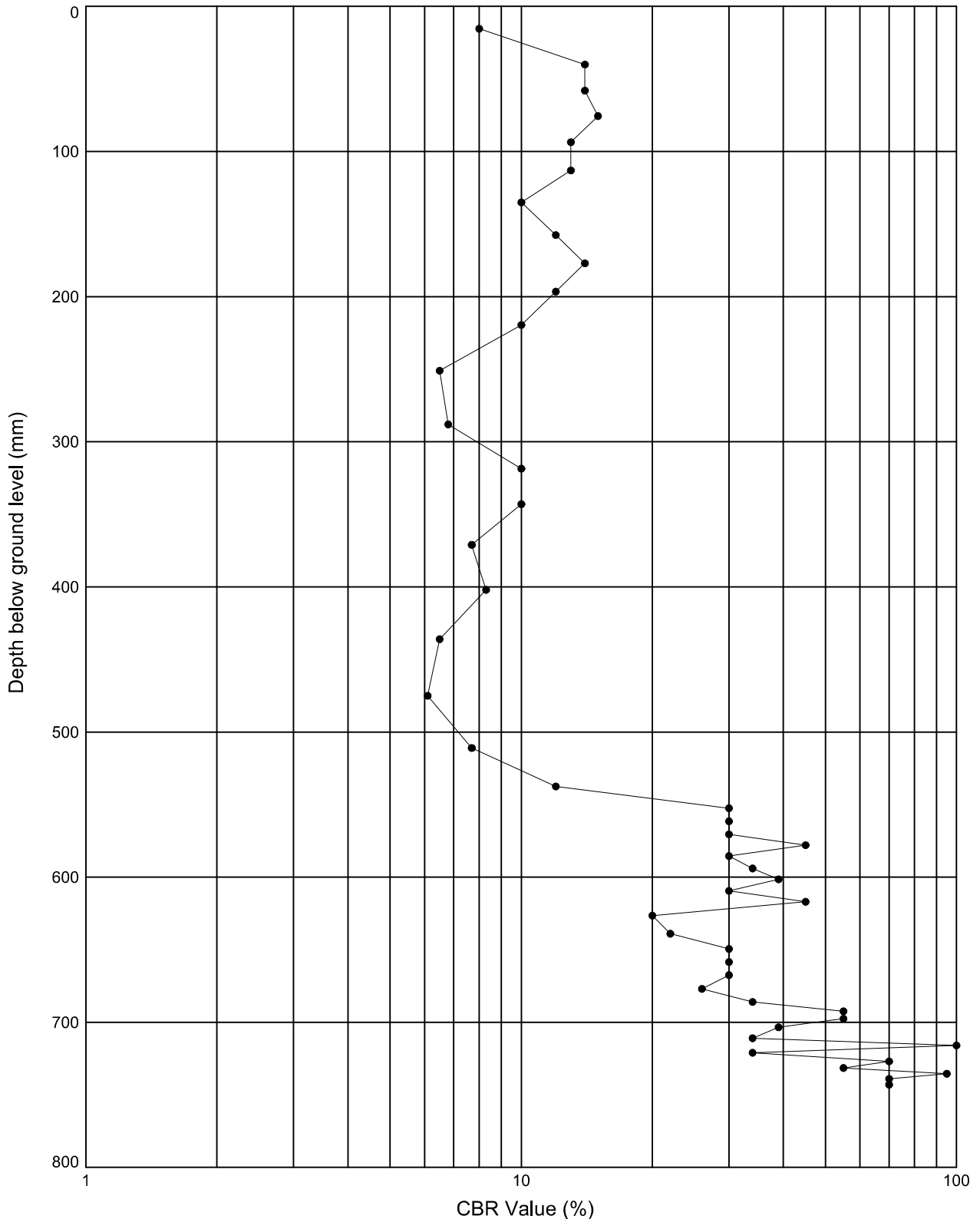
Position Ref : **TP02**

Test Date : **04.03.19**

Test Number : **1**

Ground Level: **74.20**

National Grid Co-ordinates: **E:521434.2 N:209192.6**



Notes: **CBR values calculated after TRRL Road Note 8 method. Values over 100% are plotted on the 100% line.**

GINT_LIBRARY_V8_07.GLB LibVersion: v8_07_001 PjVersion: v8_07 | Graph 1 - DCP - 2 - CBR VALUE VS DEPTH - A4P | 314394- HATFIELD.GPJ - v8_07 | 08/04/19 - 14:54 | BS4 |

RSK Environment Ltd Abbey Park Humber Road Coventry CV3 4AQ	Compiled By	Date	Checked By	Date
	<i>Blissman</i>	08/04/19		
	Contract Hatfield Plot 5100		Contract Ref: 314394	

DCP TEST RESULTS - DEPTH vs CBR VALUE

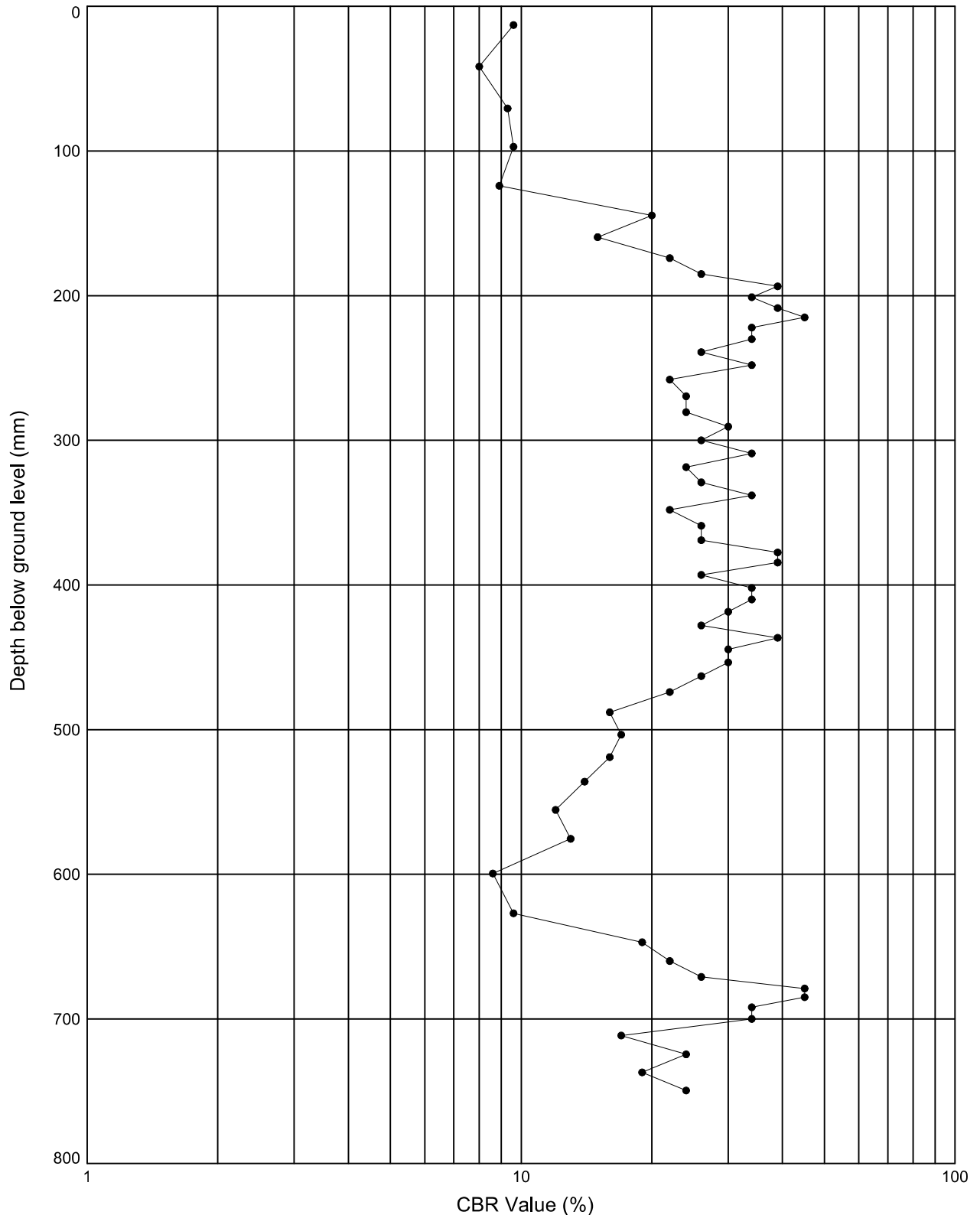
Position Ref : **TP03**

Test Date : **03.03.19**

Test Number : **1**

Ground Level: **74.59**

National Grid Co-ordinates: **E:521474.9 N:209191.0**



Notes: CBR values calculated after TRRL Road Note 8 method. Values over 100% are plotted on the 100% line.

GINT_LIBRARY_V8_07.GLB LibVersion: v8_07_001 PjVersion: v8_07 | Graph 1 - DCP - 2 - CBR VALUE VS DEPTH - A4P | 314394- HATFIELD.GPJ - v8_07 | 08/04/19 - 14:54 | BS4 |

RSK Environment Ltd Abbey Park Humber Road Coventry CV3 4AQ	Compiled By	Date	Checked By	Date
	<i>Blissman</i>	08/04/19		
	Contract Hatfield Plot 5100		Contract Ref: 314394	

DCP TEST RESULTS - DEPTH vs CBR VALUE

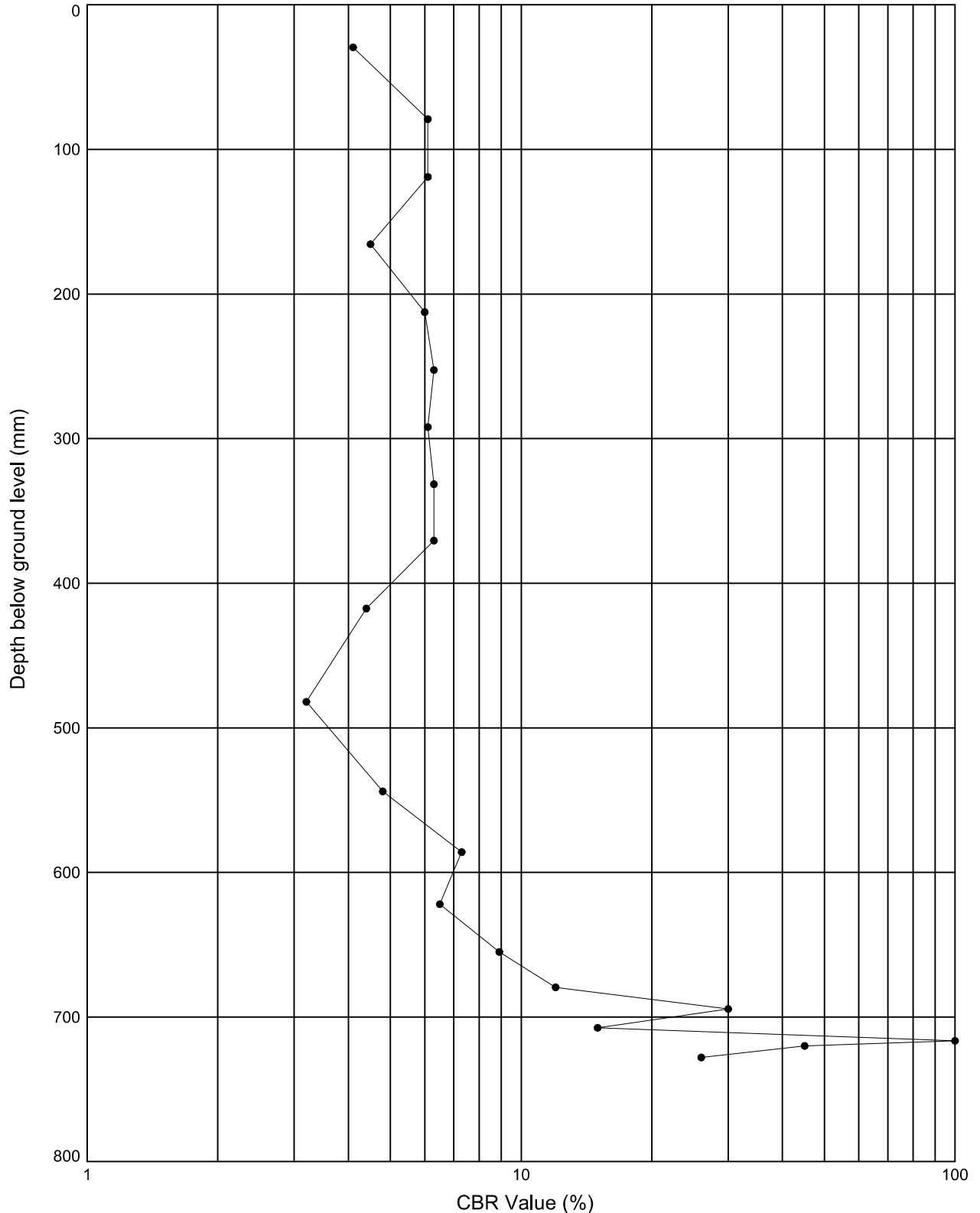
Position Ref : **TP05**

Test Date : **05.03.19**

Test Number : **1**

Ground Level: ---

National Grid Co-ordinates: **E:521419.0 N:209144.0**



Notes: **CBR values calculated after TRRL Road Note 8 method. Values over 100% are plotted on the 100% line.**

GINT_LIBRARY_v8_07.GLB.LibVersion: v8_07_001 PjVersion: v8_07 [Graph 1 - DCP - 2 - CBR VALUE VS DEPTH - A4P | 314394- HATFIELD.GPJ - v8_07 | 08/04/19 - 14:54 | BS4]

RSK Environment Ltd Abbey Park Humber Road Coventry CV3 4AQ	Compiled By	Date	Checked By	Date
	<i>Blissman</i>	08/04/19		
	Contract Hatfield Plot 5100		Contract Ref: 314394	

DCP TEST RESULTS - DEPTH vs CBR VALUE

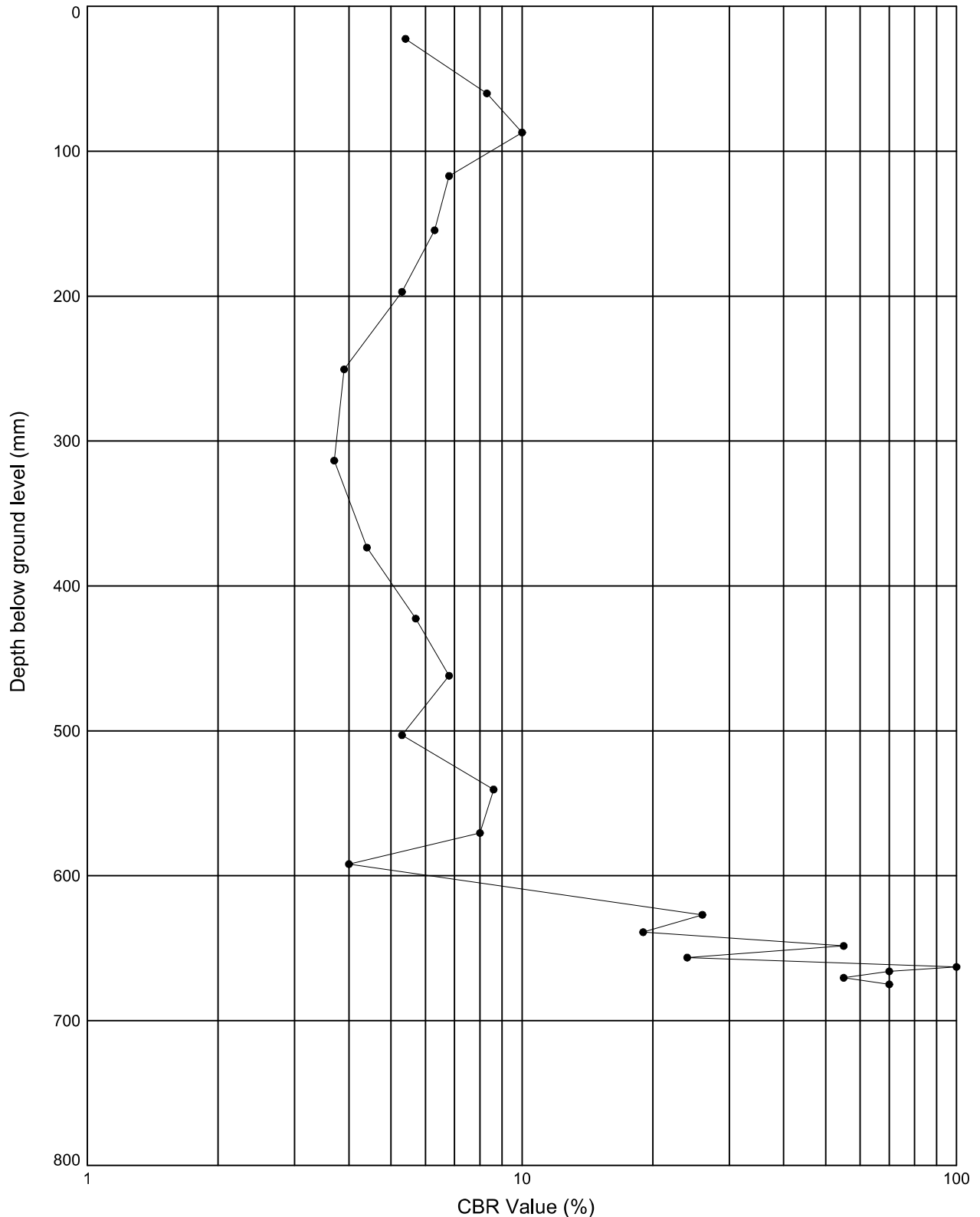
Position Ref : **TP06**

Test Date : **04.03.19**

Test Number : **1**

Ground Level: **74.43**

National Grid Co-ordinates: **E:521399.8 N:209159.1**



Notes: **CBR values calculated after TRRL Road Note 8 method. Values over 100% are plotted on the 100% line.**

GINT_LIBRARY_V8_07.GLB LibVersion: v8_07_001 PjVersion: v8_07 [Graph 1 - DCP - 2 - CBR VALUE VS DEPTH - A4P | 314394- HATFIELD.GPJ - v8_07 | 08/04/19 - 14:54 | BS4]

RSK Environment Ltd Abbey Park Humber Road Coventry CV3 4AQ	Compiled By	Date	Checked By	Date
	<i>Blissman</i>	08/04/19		
	Contract Hatfield Plot 5100		Contract Ref: 314394	

DCP TEST RESULTS - DEPTH vs CBR VALUE

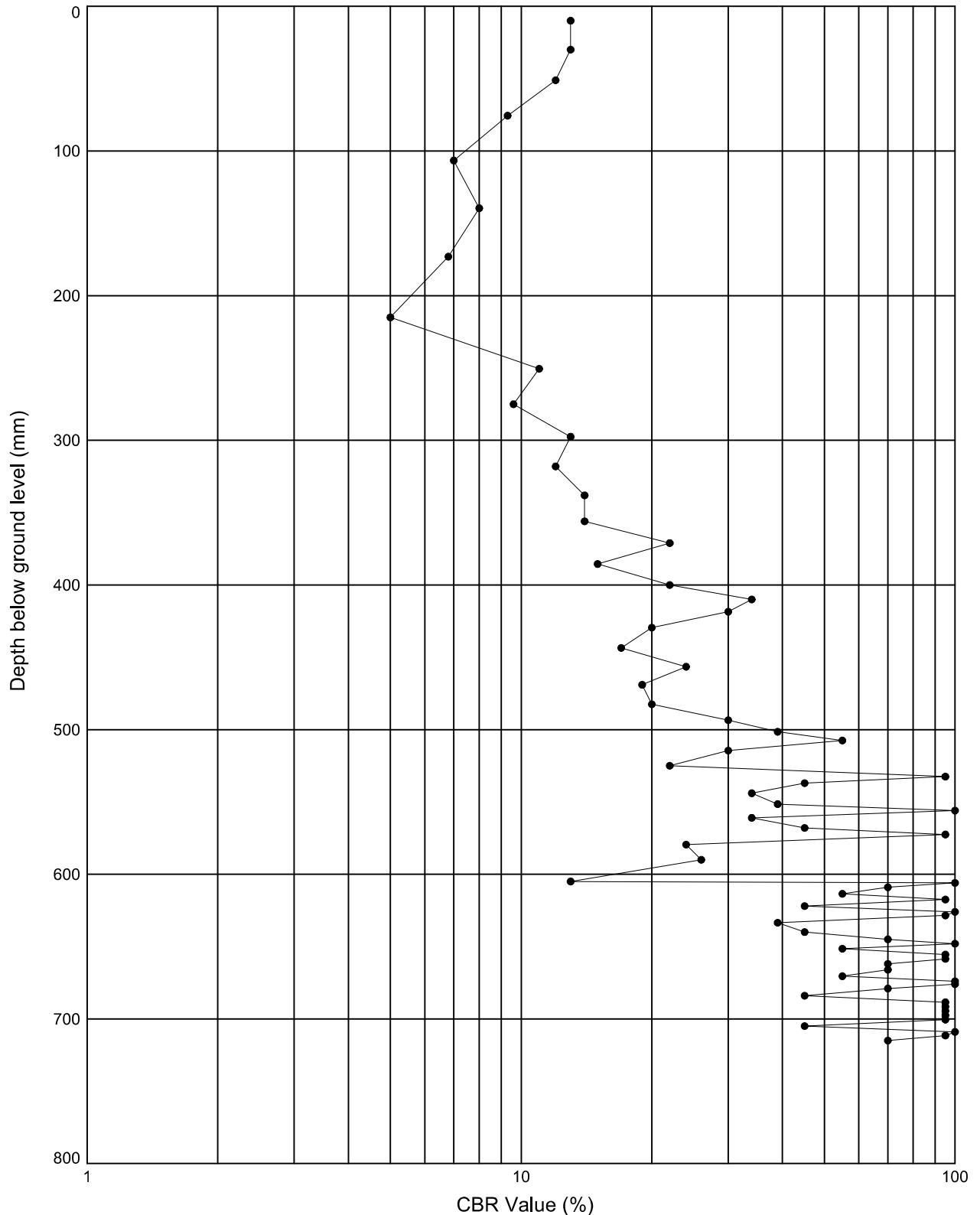
Position Ref : **TP07**

Test Date : **04.02.19**

Test Number : **1**

Ground Level: **74.17**

National Grid Co-ordinates: **E:521401.0 N:209140.0**



Notes: CBR values calculated after TRRL Road Note 8 method. Values over 100% are plotted on the 100% line.

GINT_LIBRARY_V8_07.GLB LibVersion: v8_07_001 PjVersion: v8_07 [Graph 1 - DCP - 2 - CBR VALUE VS DEPTH - A4P | 314394- HATFIELD.GPJ - v8_07 | 08/04/19 - 14:54 | BS4]

RSK Environment Ltd Abbey Park Humber Road Coventry CV3 4AQ	Compiled By	Date	Checked By	Date
	<i>Blissman</i>	08/04/19		
	Contract Hatfield Plot 5100		Contract Ref: 314394	

DCP TEST RESULTS - DEPTH vs CBR VALUE

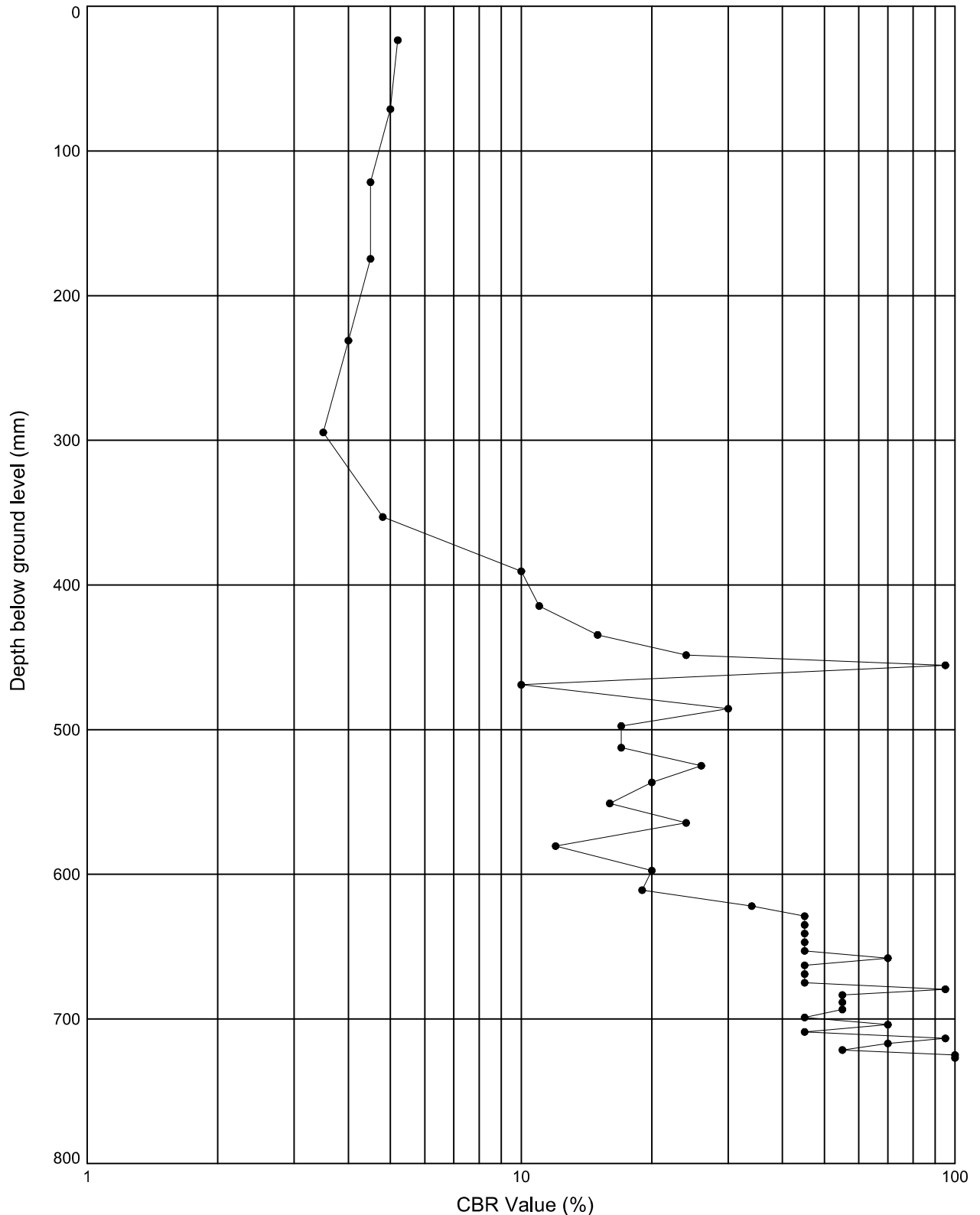
Position Ref : **TP08**

Test Date : **03.04.19**

Test Number : **1**

Ground Level: **74.58**

National Grid Co-ordinates: **E:521403.9 N:209204.4**



Notes: CBR values calculated after TRRL Road Note 8 method. Values over 100% are plotted on the 100% line.

GINT_LIBRARY_V8_07_GLB.LibVersion: v8_07_001 PjVersion: v8_07 [Graph 1 - DCP - 2 - CBR VALUE VS DEPTH - A4P | 314394- HATFIELD.GPJ - v8_07 | 08/04/19 - 14:54 | BS4]

RSK Environment Ltd Abbey Park Humber Road Coventry CV3 4AQ	Compiled By	Date	Checked By	Date
	<i>Blissman</i>			
	Contract	Hatfield Plot 5100		Contract Ref: 314394

DCP TEST RESULTS - DEPTH vs CBR VALUE

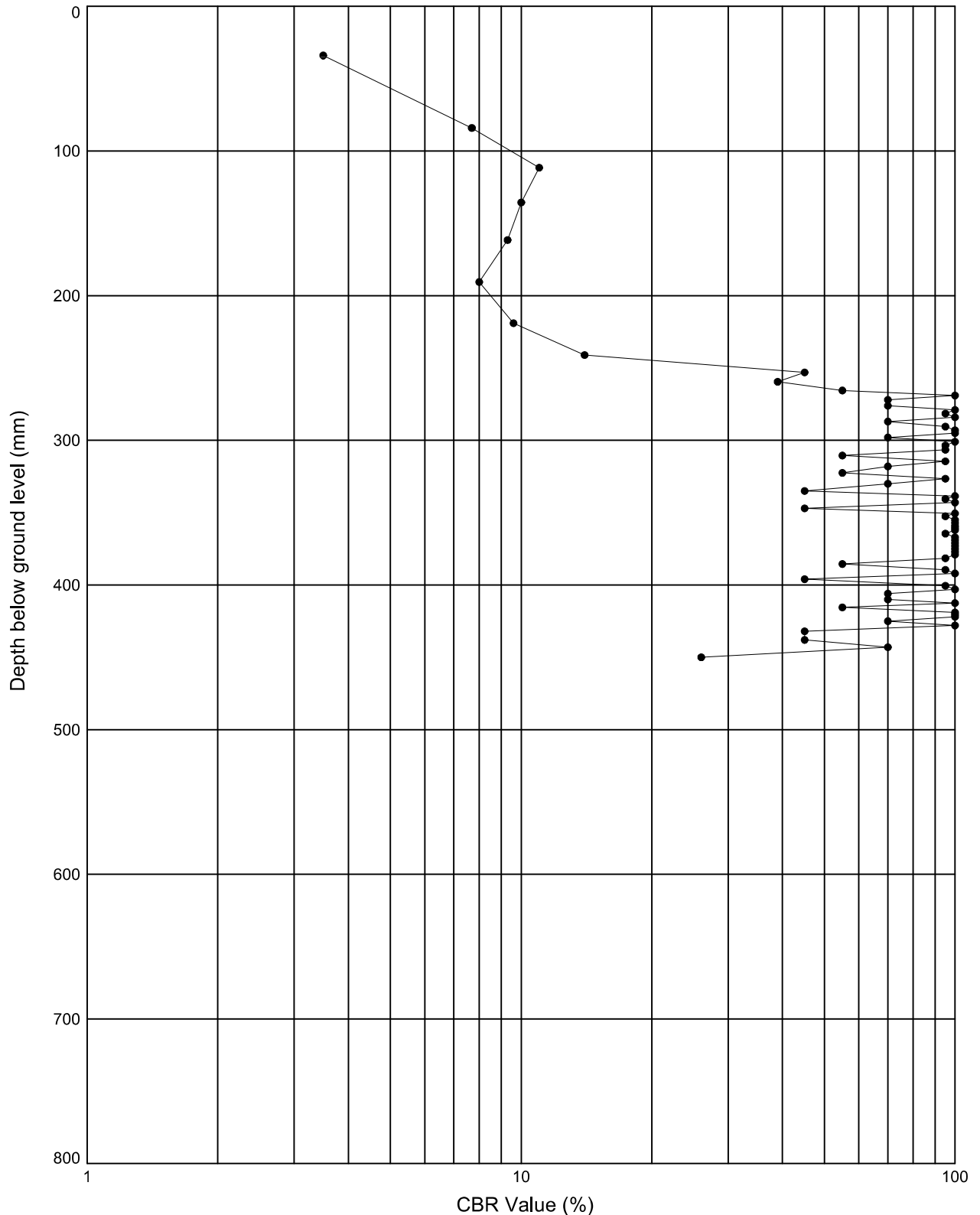
Position Ref : **TP09**

Test Date : **03.03.19**

Test Number : **1**

Ground Level: **75.04**

National Grid Co-ordinates: **E:521349.6 N:209215.3**



Notes: **CBR values calculated after TRRL Road Note 8 method. Values over 100% are plotted on the 100% line.**

GINT_LIBRARY_V8_07_GLB.LibVersion: v8_07_001 PjVersion: v8_07 [Graph 1 - DCP - 2 - CBR VALUE VS DEPTH - A4P | 314394- HATFIELD.GPJ - v8_07 | 08/04/19 - 14:54 | BS4]

RSK Environment Ltd Abbey Park Humber Road Coventry CV3 4AQ	Compiled By	Date	Checked By	Date
	<i>Blissman</i>	08/04/19		
	Contract Hatfield Plot 5100		Contract Ref: 314394	

DCP TEST RESULTS - DEPTH vs CBR VALUE

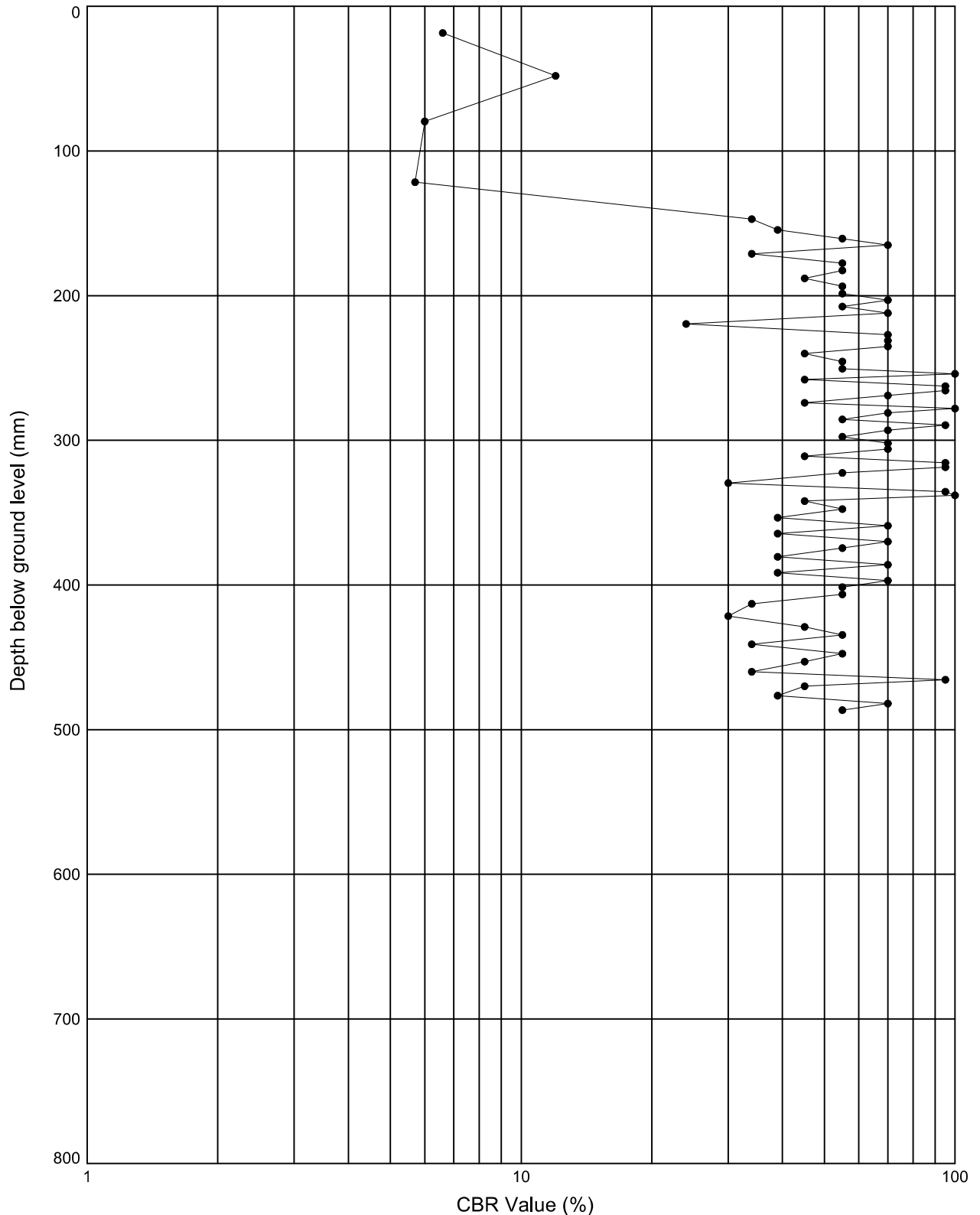
Position Ref : **TP10**

Test Date : **05.03.19**

Test Number : **1**

Ground Level: **74.74**

National Grid Co-ordinates: **E:521351.3 N:209192.5**



Notes: **CBR values calculated after TRRL Road Note 8 method. Values over 100% are plotted on the 100% line.**

GINT_LIBRARY_V8_07_GLB.LibVersion: v8_07_001 PjVersion: v8_07 | Graph 1 - DCP - 2 - CBR VALUE VS DEPTH - A4P | 314394- HATFIELD.GPJ - v8_07 | 08/04/19 - 14:54 | BS4 |

RSK Environment Ltd Abbey Park Humber Road Coventry CV3 4AQ	Compiled By	Date	Checked By	Date
	<i>Blissman</i>	08/04/19		
	Contract Hatfield Plot 5100		Contract Ref: 314394	

DCP TEST RESULTS - DEPTH vs CBR VALUE

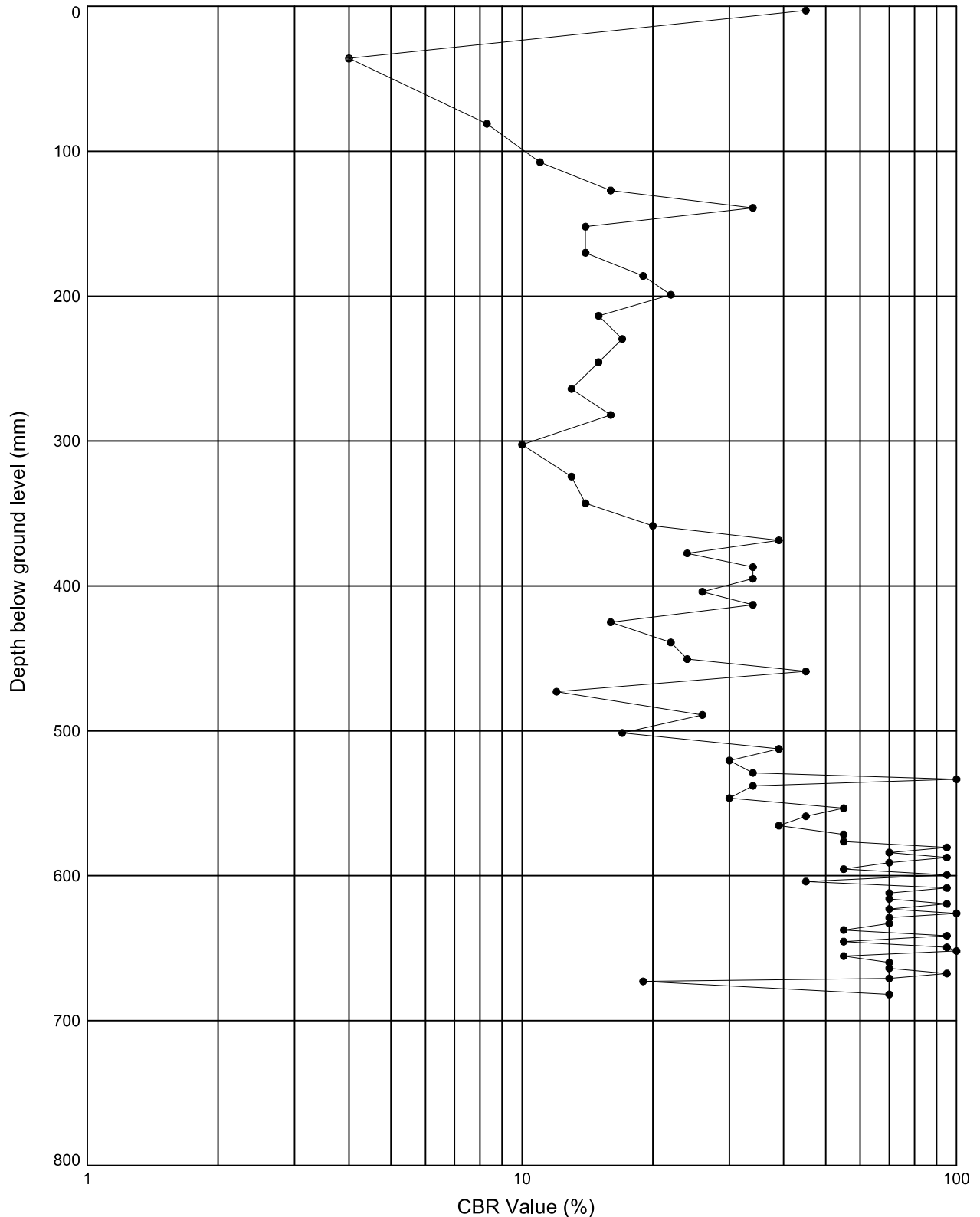
Position Ref : **TP11**

Test Date : **05.03.19**

Test Number : **1**

Ground Level: **74.58**

National Grid Co-ordinates: **E:521365.0 N:209172.0**



Notes: **CBR values calculated after TRRL Road Note 8 method. Values over 100% are plotted on the 100% line.**

GINT_LIBRARY_V8_07.GLB LibVersion: v8_07_001 PjVersion: v8_07 [Graph 1 - DCP - 2 - CBR VALUE VS DEPTH - A4P | 314394- HATFIELD.GPJ - v8_07 | 08/04/19 - 14:54 | BS4]

RSK Environment Ltd Abbey Park Humber Road Coventry CV3 4AQ	Compiled By	Date	Checked By	Date
	<i>Blunden</i>	08/04/19		
	Contract Hatfield Plot 5100		Contract Ref: 314394	

DCP TEST RESULTS - DEPTH vs CBR VALUE

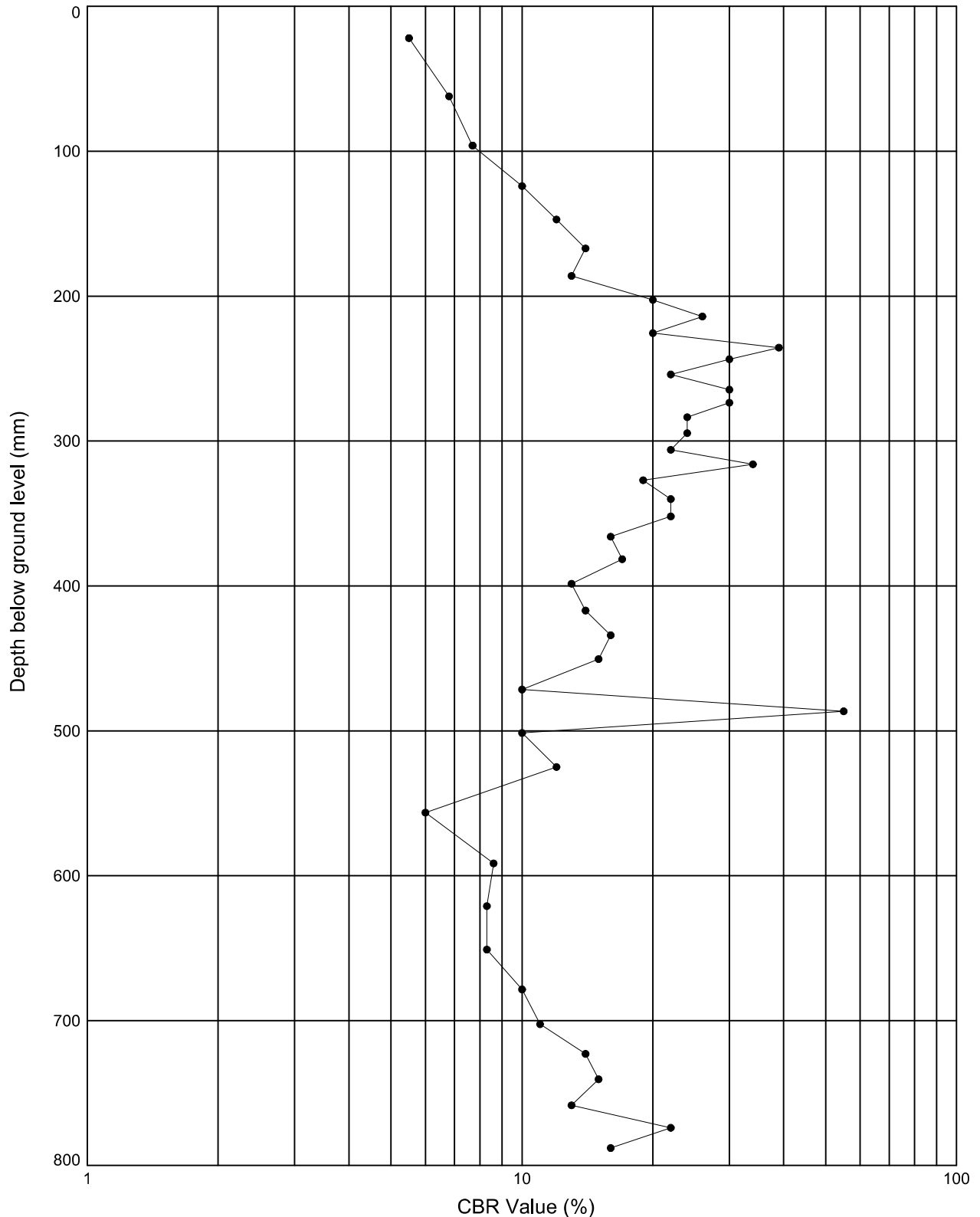
Position Ref : **TP12**

Test Date : **05.03.19**

Test Number : **1**

Ground Level: **74.94**

National Grid Co-ordinates: **E:521304.7 N:209157.2**



Notes: **CBR values calculated after TRRL Road Note 8 method. Values over 100% are plotted on the 100% line.**

GINT_LIBRARY_V8_07_GLB.LibVersion: v8_07_001 PjJVersion: v8_07 | Graph 1 - DCP - 2 - CBR VALUE VS DEPTH - A4P | 314394- HATFIELD.GPJ - v8_07 | 08/04/19 - 14:54 | BS4 |

RSK Environment Ltd Abbey Park Humber Road Coventry CV3 4AQ	Compiled By	Date	Checked By	Date
	<i>Blissman</i>	08/04/19		
	Contract Hatfield Plot 5100		Contract Ref: 314394	

DCP TEST RESULTS - DEPTH vs CBR VALUE

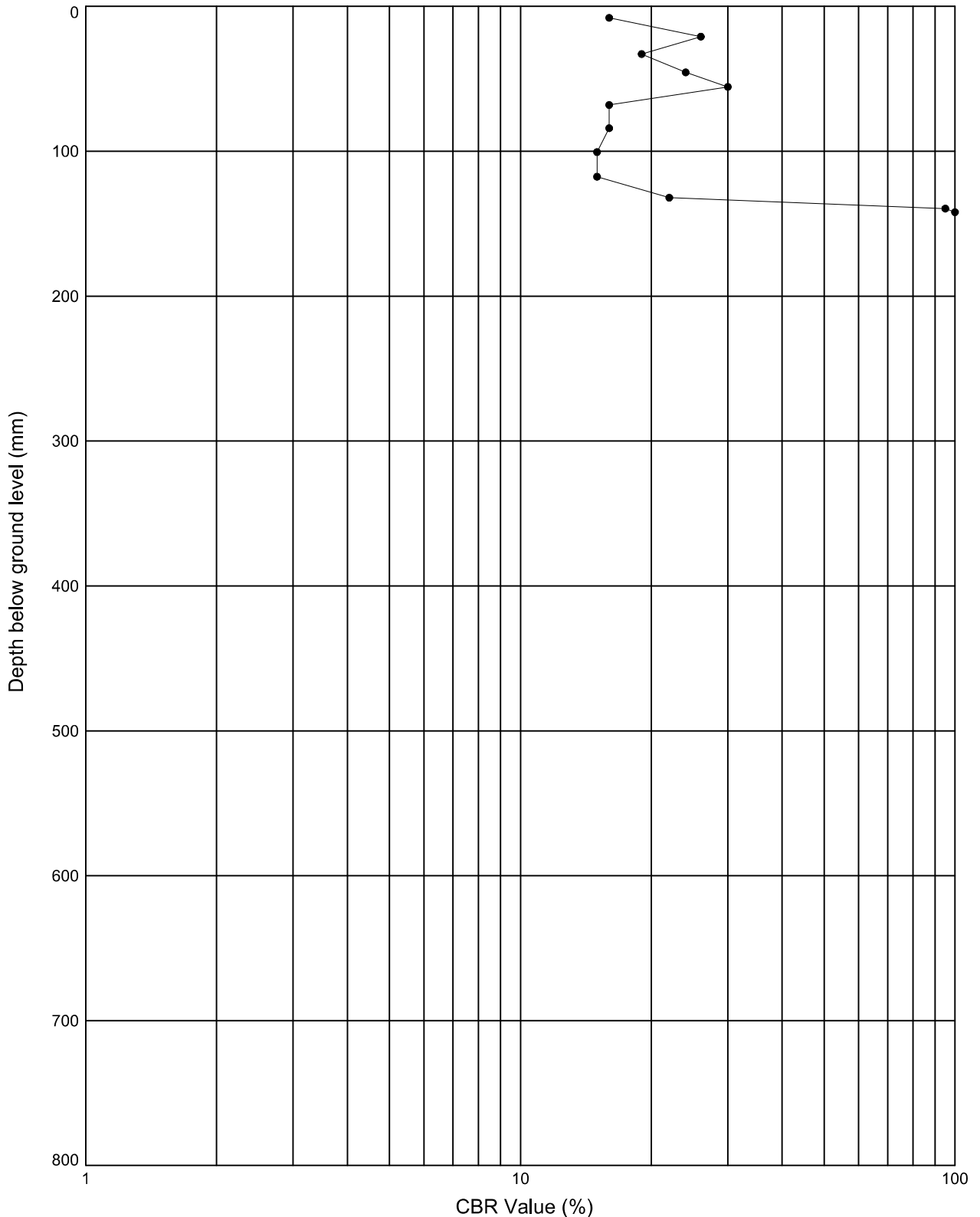
Position Ref : **TP13**

Test Date : **05.03.19**

Test Number : **1**

Ground Level: **74.70**

National Grid Co-ordinates: **E:521336.0 N:209115.0**



Notes: **CBR values calculated after TRRL Road Note 8 method. Values over 100% are plotted on the 100% line.**

GINT_LIBRARY_V8_07.GLB LibVersion: v8_07_001 PjVersion: v8_07 | Graph 1 - DCP - 2 - CBR VALUE VS DEPTH - A4P | 314394- HATFIELD.GPJ - v8_07 | 08/04/19 - 14:54 | BS4]

RSK Environment Ltd Abbey Park Humber Road Coventry CV3 4AQ	Compiled By	Date	Checked By	Date
	<i>Burton</i>	08/04/19		
	Contract Hatfield Plot 5100		Contract Ref: 314394	

DCP TEST RESULTS - DEPTH vs CBR VALUE

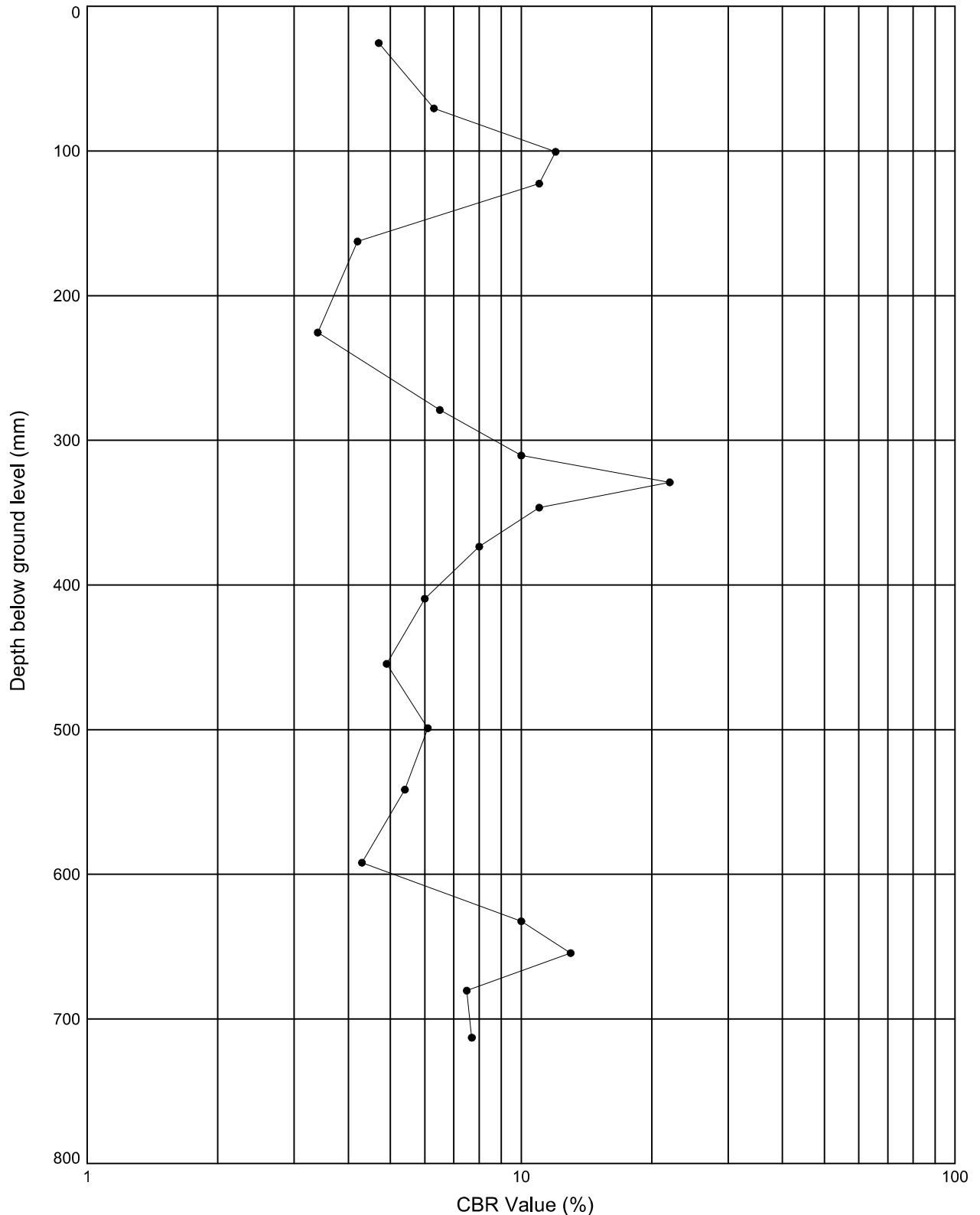
Position Ref : **TP14**

Test Date : **05.03.19**

Test Number : **1**

Ground Level: **75.38**

National Grid Co-ordinates: **E:521342.6 N:209087.3**



Notes: **CBR values calculated after TRRL Road Note 8 method. Values over 100% are plotted on the 100% line.**

GINT_LIBRARY_V8_07_GLB.LibVersion: v8_07_001 PjVersion: v8_07 [Graph 1 - DCP - 2 - CBR VALUE VS DEPTH - A4P | 314394- HATFIELD.GPJ - v8_07 | 08/04/19 - 14:54 | BS4]

RSK Environment Ltd Abbey Park Humber Road Coventry CV3 4AQ	Compiled By	Date	Checked By	Date
	<i>Blissman</i>	08/04/19		
	Contract Hatfield Plot 5100		Contract Ref: 314394	

DCP TEST RESULTS - DEPTH vs CBR VALUE

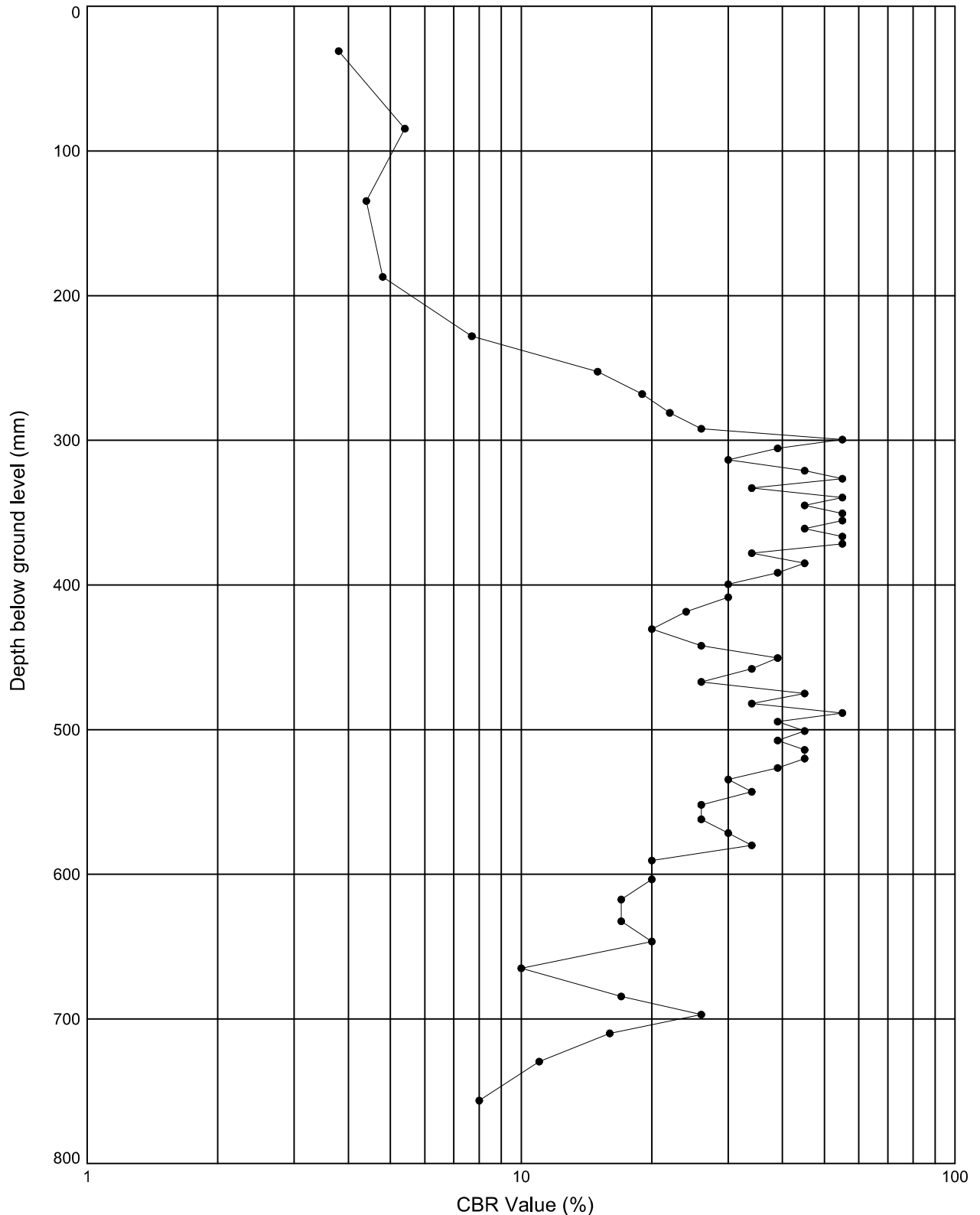
Position Ref : **TP15**

Test Date : **05.03.19**

Test Number : **1**

Ground Level: **74.61**

National Grid Co-ordinates: **E:521358.0 N:209096.0**



Notes: **CBR values calculated after TRRL Road Note 8 method. Values over 100% are plotted on the 100% line.**

GINT_LIBRARY_V8_07.GLB LibVersion: v8_07_001 PjVersion: v8_07 [Graph 1 - DCP - 2 - CBR VALUE VS DEPTH - A4P | 314394- HATFIELD.GPJ - v8_07 | 08/04/19 - 14:54 | BS4]

RSK Environment Ltd Abbey Park Humber Road Coventry CV3 4AQ	Compiled By	Date	Checked By	Date
	<i>Blissman</i>	08/04/19		
	Contract Hatfield Plot 5100		Contract Ref: 314394	