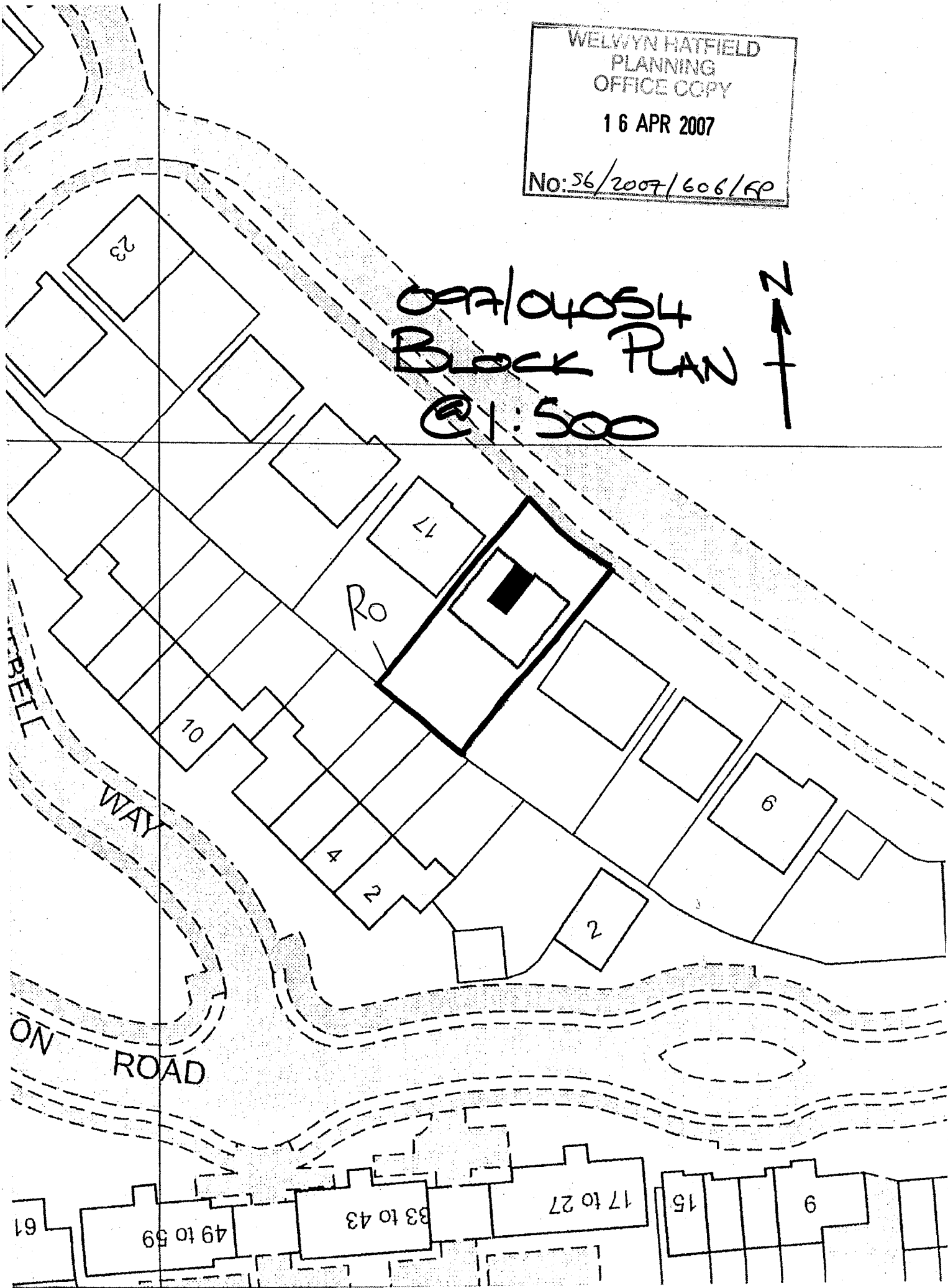
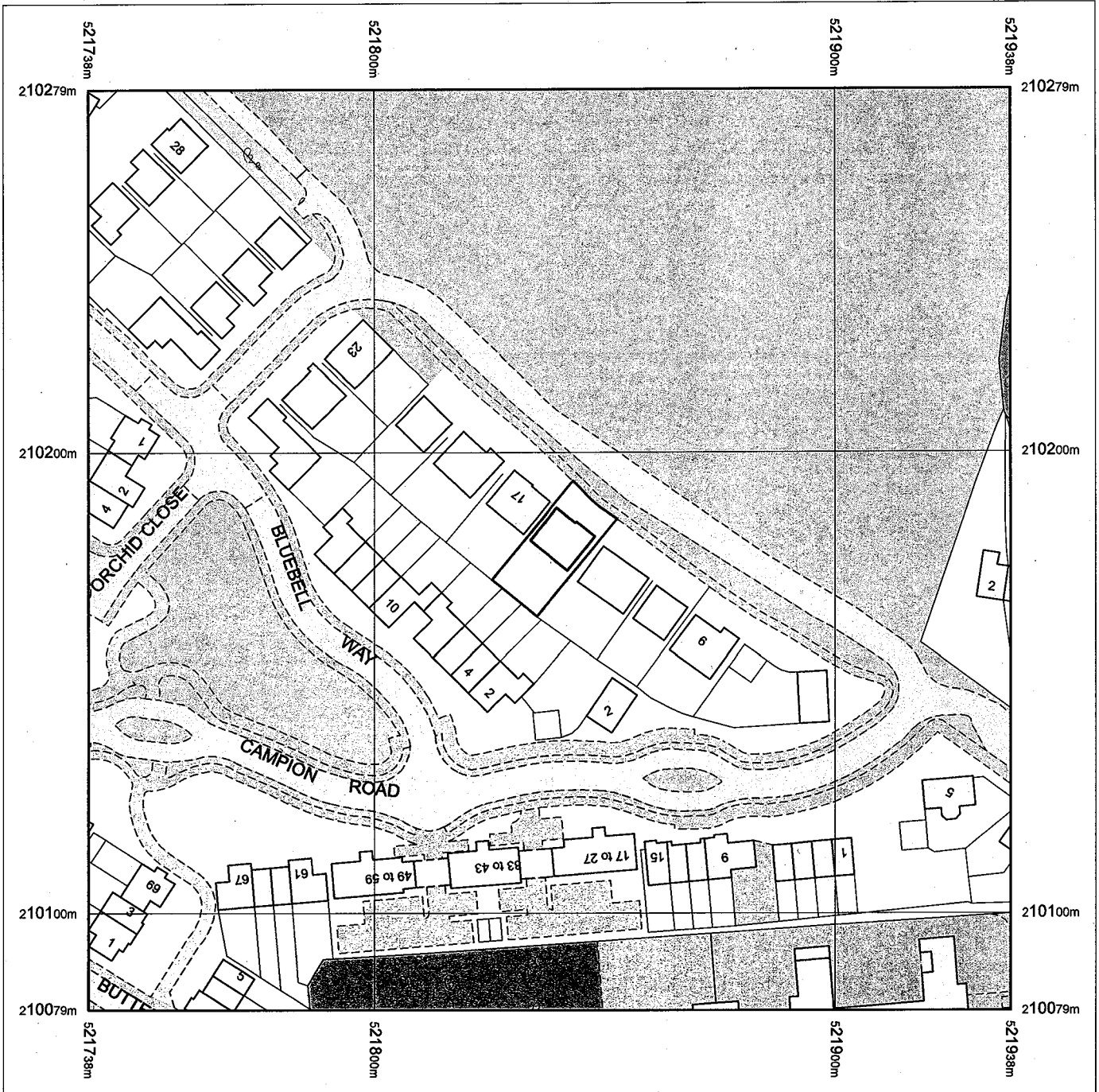


WELWYN HATFIELD  
PLANNING  
OFFICE COPY  
16 APR 2007  
No: 56/2007/606/FP

097/04054  
BLOCK PLAN  
@ 1:500





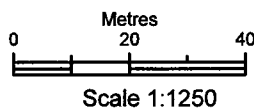
Produced 10.04.2007 from the Ordnance Survey National Geographic Database and incorporating surveyed revision available at this date. © Crown Copyright 2007.

Reproduction in whole or part is prohibited without the prior permission of Ordnance Survey.

Ordnance Survey and the OS Symbol are registered trademarks and OS Sitemap is a trademark of Ordnance Survey, the national mapping agency of Great Britain.

The representation of a road, track or path is no evidence of a right of way.

The representation of features as lines is no evidence of a property boundary.



Supplied by: **Outlet User**  
 Serial number: 00044800  
 Centre coordinates: 521838 210179

Further information can be found on the OS Sitemap Information leaflet or the Ordnance Survey web site:  
[www.ordnancesurvey.co.uk](http://www.ordnancesurvey.co.uk)

WELWYN HATFIELD  
 PLANNING  
 OFFICE COPY  
 16 APR 2007  
 No: 56/2007/606/FP