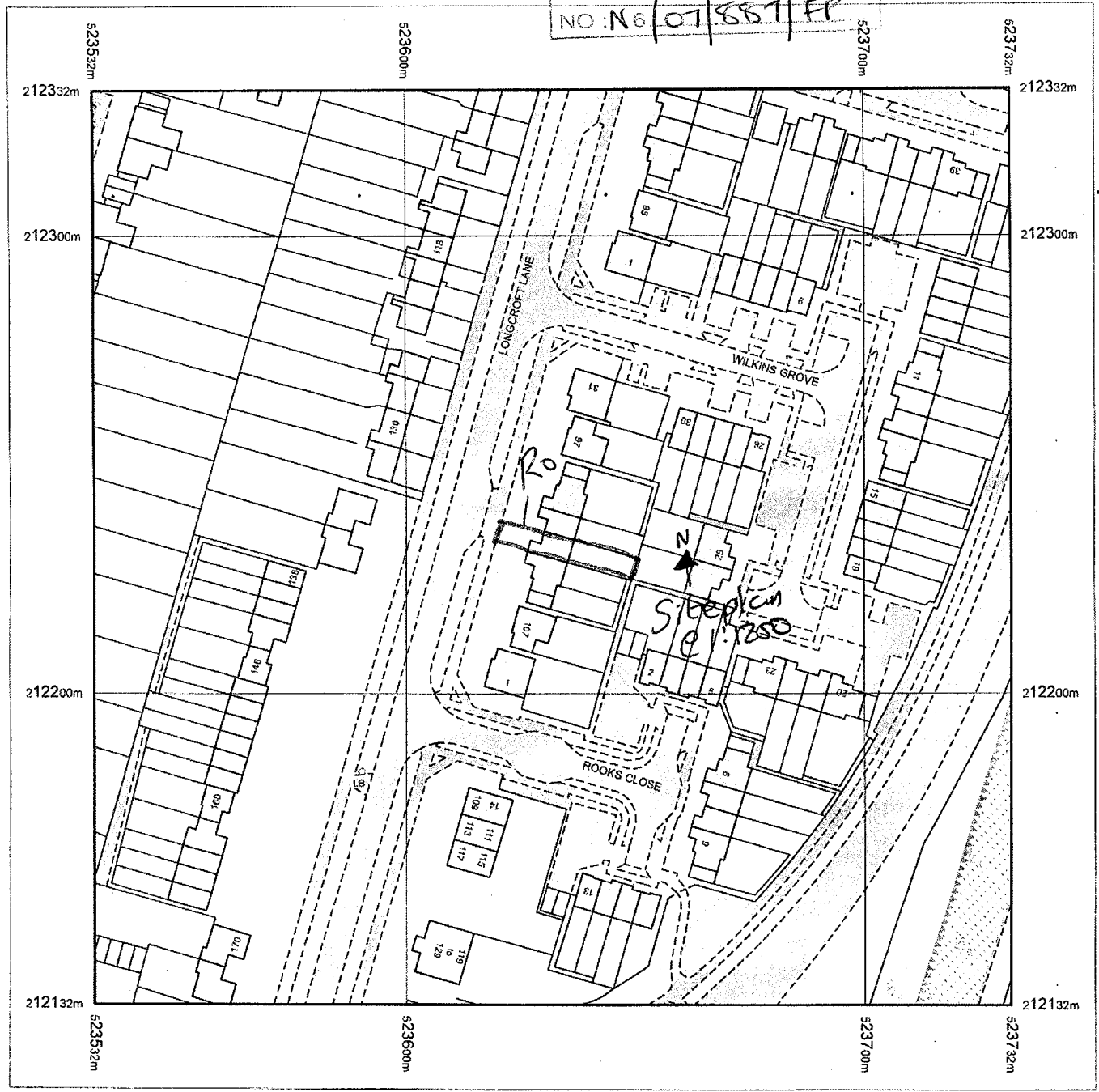




PLANNING
DEPARTMENT
OFFICE COPY

12 JUN 2007

NO: N6/07/557/FP



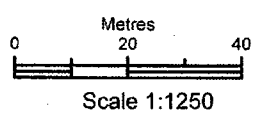
Produced 29.05.2007 from the Ordnance Survey National Geographic Database and incorporating surveyed revision available at this date. © Crown Copyright 2007.

Reproduction in whole or part is prohibited without the prior permission of Ordnance Survey.

Ordnance Survey and the OS Symbol are registered trademarks and OS Sitemap is a trademark of Ordnance Survey, the national mapping agency of Great Britain.

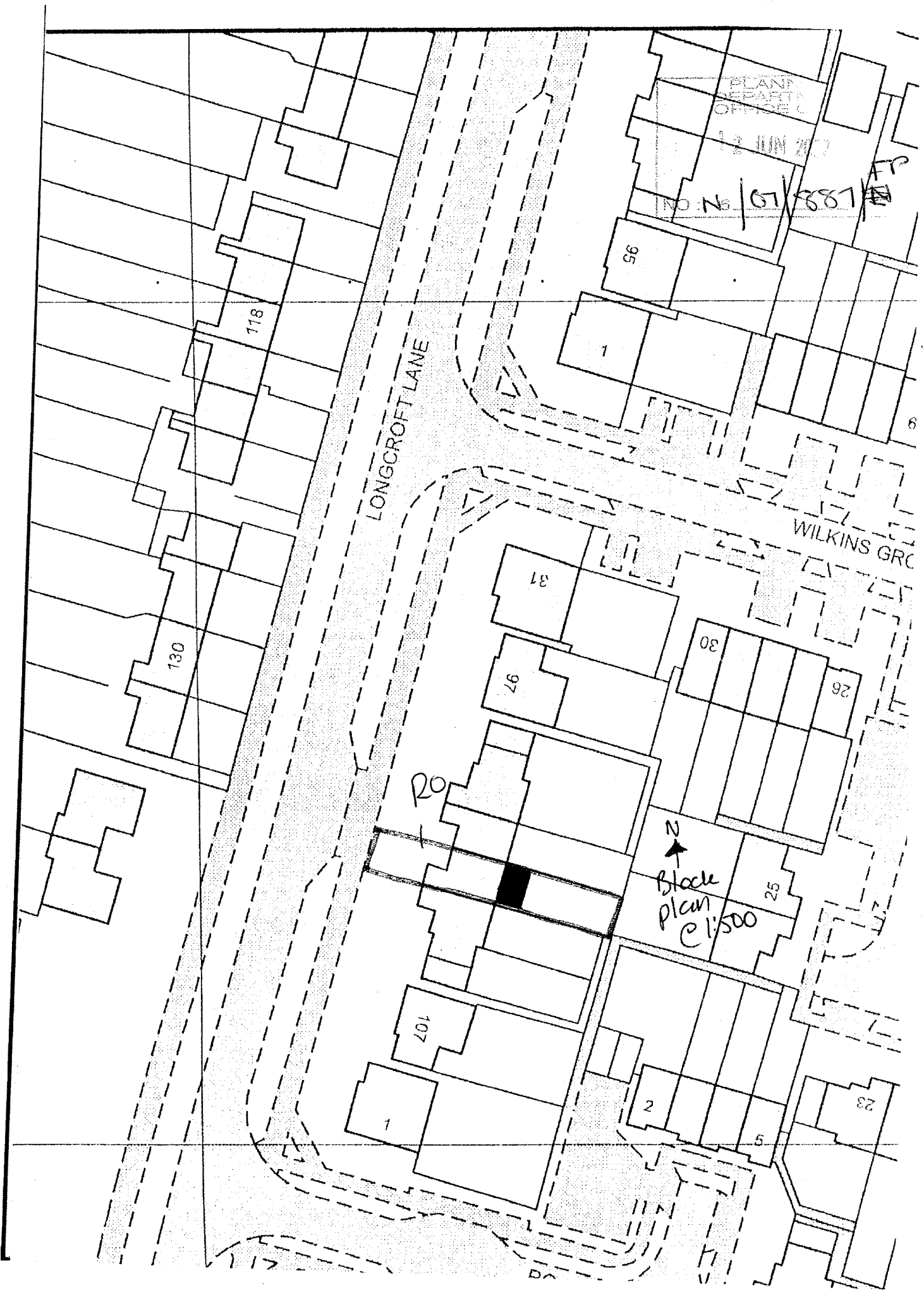
The representation of a road, track or path is no evidence of a right of way.

The representation of features as lines is no evidence of a property boundary.



Supplied by: **Outlet User**
Serial number: 00051900
Centre coordinates: 523632 212232

Further information can be found on the OS Sitemap Information leaflet or the Ordnance Survey web site:
www.ordnancesurvey.co.uk



PLANNING DEPARTMENT OFFICE

12 JUN 2007

NO. 26/01/887

LONGCROFT LANE

WILKINS GRC

N
Block plan
@ 1:500

130

118

95

1

9

31

97

30

28

20

25

107

2

5

23