



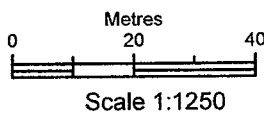
Produced 30.10.2007 from the Ordnance Survey National Geographic Database and incorporating surveyed revision available at this date. © Crown Copyright 2007.

Reproduction in whole or part is prohibited without the prior permission of Ordnance Survey.

Ordnance Survey and the OS Symbol are registered trademarks and OS Sitemap is a trademark of Ordnance Survey, the national mapping agency of Great Britain.

The representation of a road, track or path is no evidence of a right of way.

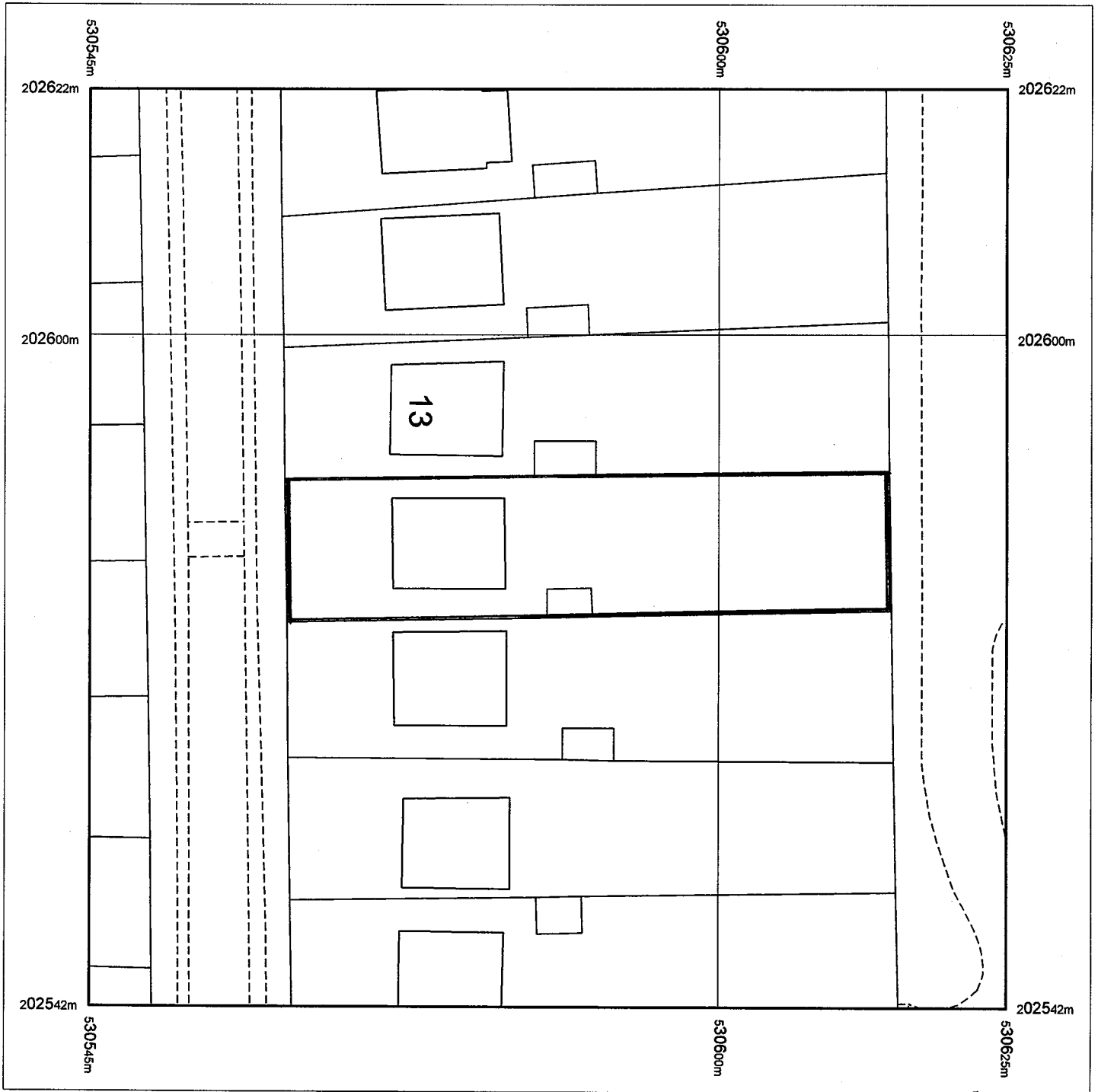
The representation of features as lines is no evidence of a property boundary.



Supplied by: **Latitude**  
 Serial number: 00479200  
 Centre coordinates: 530586 202585

Further information can be found on the OS Sitemap Information leaflet or the Ordnance Survey web site:  
[www.ordnancesurvey.co.uk](http://www.ordnancesurvey.co.uk)

WELWYN HATFIELD  
 PLANNING  
 OFFICE COPY  
 22 APR 2008  
 No: *SG/2008/714/FP*



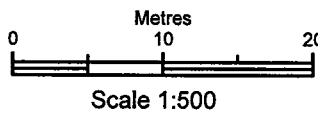
Produced 21.04.2008 from the Ordnance Survey National Geographic Database and incorporating surveyed revision available at this date. © Crown Copyright 2008.

Reproduction in whole or part is prohibited without the prior permission of Ordnance Survey.

Ordnance Survey and the OS Symbol are registered trademarks and OS Sitemap is a trademark of Ordnance Survey, the national mapping agency of Great Britain.

The representation of a road, track or path is no evidence of a right of way.

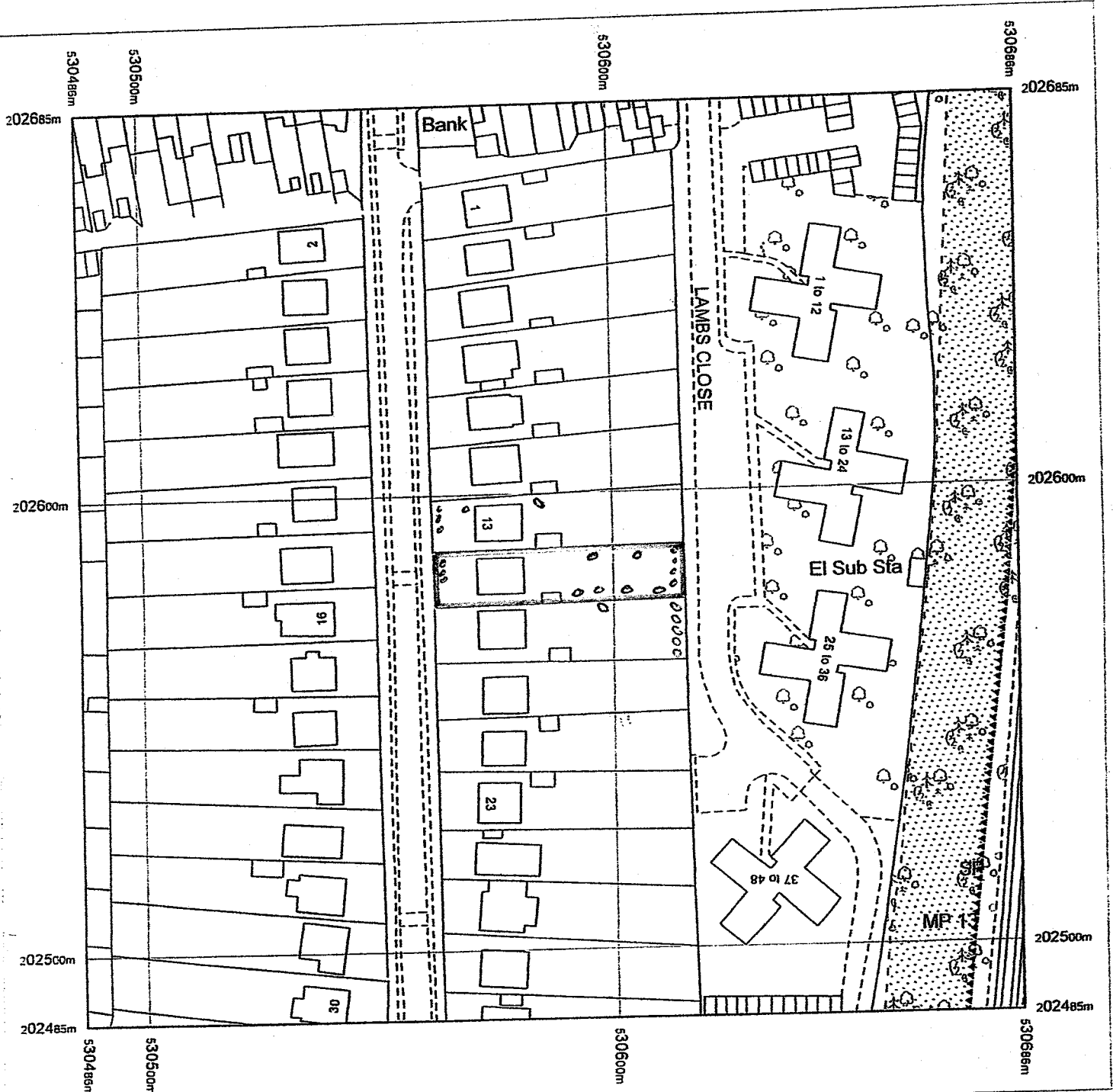
The representation of features as lines is no evidence of a property boundary.



Supplied by: **Latitude**  
 Serial number: 00610200  
 Centre coordinates: 530585.13 202581.5

Further information can be found on the OS Sitemap Information leaflet or the Ordnance Survey web site:  
[www.ordnancesurvey.co.uk](http://www.ordnancesurvey.co.uk)

WELWYN HATFIELD  
 PLANNING  
 OFFICE COPY  
 22 APR 2008  
 15 Theobalds Road, CURRY EN6 4HQ  
 NO: 822008/74/WP



*All Trade Area Confirmed As  
INDICATED FOR 13, 15 & 17.*

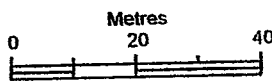
Produced 30.10.2007 from the Ordnance Survey National Geographic Database and incorporating surveyed revision available at this date. © Crown Copyright 2007.

Reproduction in whole or part is prohibited without the prior permission of Ordnance Survey.

Ordnance Survey and the OS Symbol are registered trademarks and OS Sitemap is a trademark of Ordnance Survey, the national mapping agency of Great Britain.

The representation of a road, track or path is no evidence of a right of way.

The representation of features as lines is no evidence of a property boundary.



Scale 1:1250

Supplied by: Latitude  
Serial number: 00479200  
Centre coordinates: 530586 202585

Further information can be found on the OS Sitemap Information leaflet or the Ordnance Survey web site:  
[www.ordnancesurvey.co.uk](http://www.ordnancesurvey.co.uk)

WELWYN HATFIELD  
PLANNING  
OFFICE COPY  
22 APR 2008  
No: *SG/2008/114/1P*



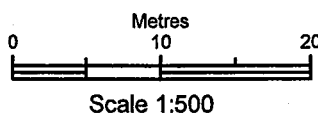
Produced 21.04.2008 from the Ordnance Survey National Geographic Database and incorporating surveyed revision available at this date. © Crown Copyright 2008.

Reproduction in whole or part is prohibited without the prior permission of Ordnance Survey.

Ordnance Survey and the OS Symbol are registered trademarks and OS Sitemap is a trademark of Ordnance Survey, the national mapping agency of Great Britain.

The representation of a road, track or path is no evidence of a right of way.

The representation of features as lines is no evidence of a property boundary.



Supplied by: **Latitude**  
 Serial number: 00610200  
 Centre coordinates: 530585.13 202581.5

Further information can be found on the OS Sitemap Information leaflet or the Ordnance Survey web site:  
[www.ordnancesurvey.co.uk](http://www.ordnancesurvey.co.uk)

15 Theobalds Road, Cuffley EN6 4HQ  
 HATFIELD  
 PLANNING  
 OFFICE COPY  
 22 APR 2008  
 S6/PCOS/746P