

Church Lodge

Vernons House

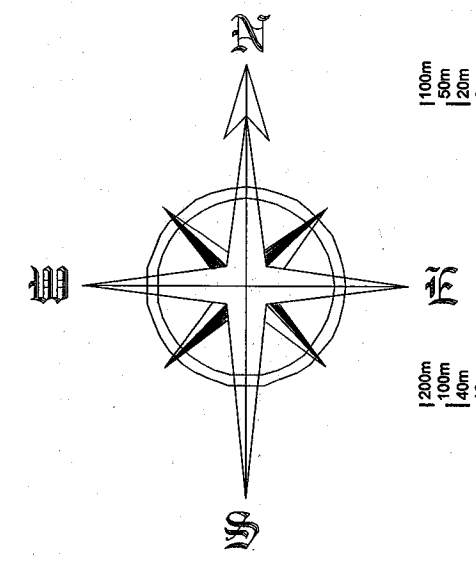
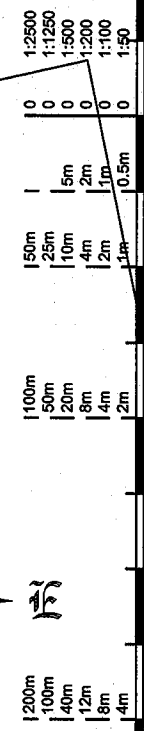
Garden

Ramped access

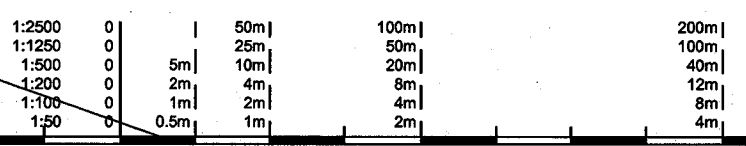
The Sun (PH)

Parking

VINEYARDS ROAD



notes:  
 any discrepancies should be reported immediately  
 all dimensions should be checked on site prior to commencement of work  
 site/survey based on ordnance survey information provided by prodact systems plc, (www.promap.co.uk)  
 prodact does not guarantee that all past or current uses or features will be identified in the product  
 the product does not give details about the actual state or condition of the site nor should it be used or taken to indicate or exclude actual suitability or unsuitability of the site for any particular purpose, or relied upon for determining suitability or value, or used as a substitute for any physical investigation or inspection.  
 drawings to be read in accordance with the dwelling emission rate (der/ter) calculation. the building must be built 'as designed' meeting the criteria set for air permeability.  
 © HERTFORD PLANNING SERVICE



WELWYN HATFIELD  
 PLANNING  
 OFFICE COPY  
 03 OCT 2008  
 SG/2008/1879/FP  
 No: SG/2008/1880/LB

Date	Description	Rev
Westgate House, 37-41 Castle Street, Hertford, Herts SG14 1HH Tel: 01992 552173 Fax: 01992 587643 Email: contact@hertfordplanning.co.uk www.hertfordplanning.co.uk		
Client	O Smith	
Project	The Sun Public House Judges Hill Northaw	
Drawing	Site Plan	
Date	17/09/2008	
Scale	1:100	
Sheet size	A3	
Drawn	mRn	
9150-P002		