




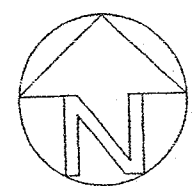


**THE PAVILLIONS  
HATFIELD**

# Plot Transfer Plan

-  L.A.P. Local Area of Play
-  SHARED ACCESS
-  SOCIAL HOUSING
-  BOUNDARY OWNERSHIP
-  VISITOR PARKING



1:500

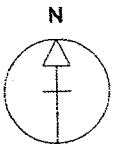
HATFIELD  
PLANNING  
OFFICE COPY

24 JUL 2008

No: N62008/12761P



TITLE NUMBER  
**HD434493**



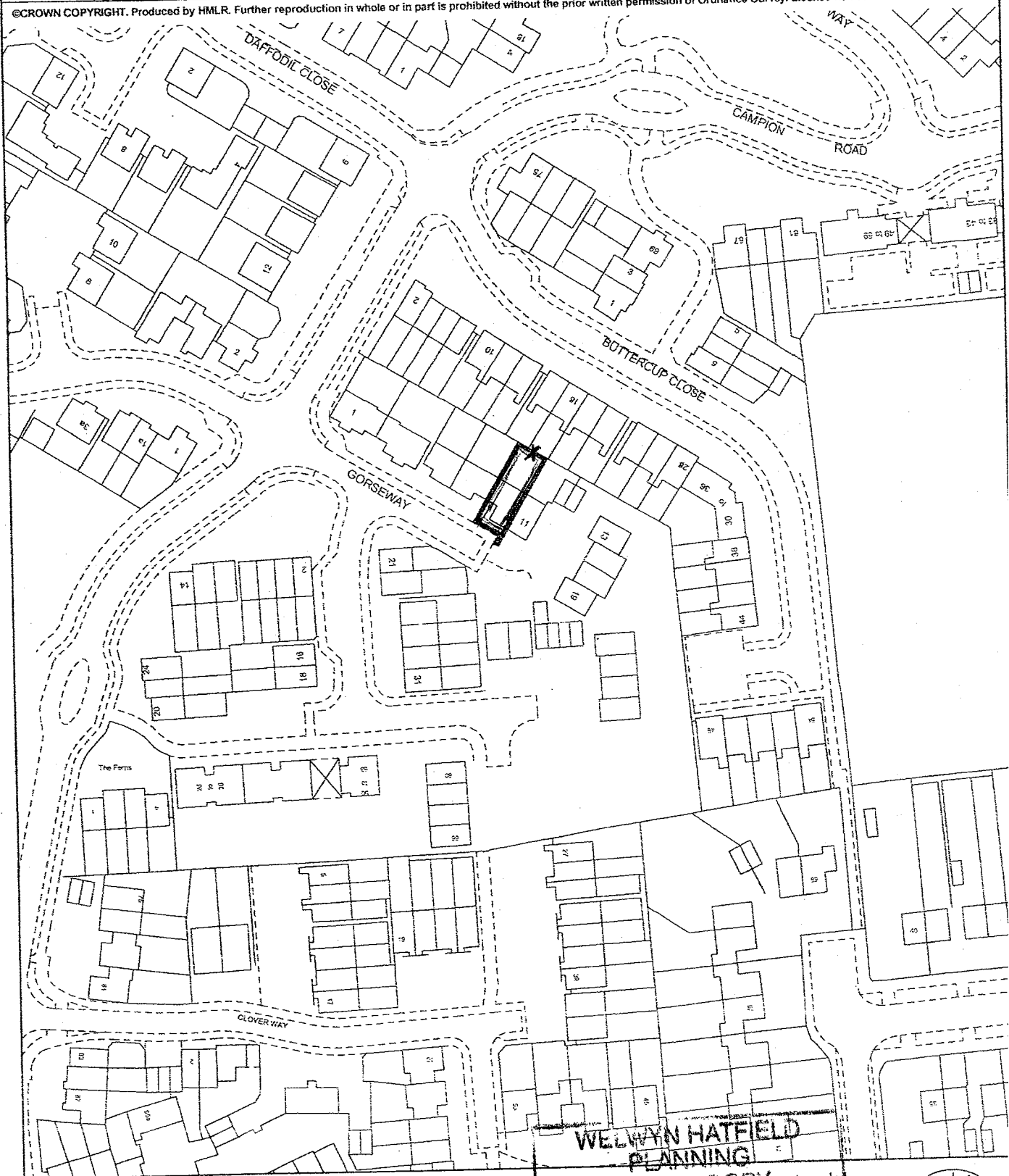
HERTFORDSHIRE : WELWYN HATFIELD

ORDNANCE SURVEY MAP REFERENCE:

TL2110SE

SCALE 1:1250 Enlarged from 1/2500

©CROWN COPYRIGHT. Produced by HMLR. Further reproduction in whole or in part is prohibited without the prior written permission of Ordnance Survey. Licence Number GD 272728.



This title plan shows the general position of the boundaries: it does not show the exact line of the boundaries. Measurements scaled from this plan may not match measurements between the same points on the ground. For more information see Land Registry Public Guide 7 - Title Plans.

This official copy shows the state of the title plan on 27 October 2004 at 14:26:22. It may be subject to alterations in scale. Under s.67 of the Land Registration Act 2002, this copy is admissible in evidence to the same extent as the original. Issued on 27 October 2004.

This title is dealt with by the Stevenage District Land Registry.

**WELWYN HATFIELD  
PLANNING**  
24 JUL 2008  
No: *56/2008/12701A*



or the authority so  
y the Secretary of

1:1250



©  
T1

TPO 249

T8

T8

Name LIZA WREN

Title  
LAND AT GREAT BRAITCH LANE



WELWYN  
HATFIELD  
COUNCIL

Date 29th January 2002

Department

Produced from the  
© Crown Copyright