

Map ID	Details	Quadrant Reference (Compass Direction)	Estimated Distance From Site	Contact	NGR
17	OS Water Network Lines Watercourse Form: Inland river Watercourse Length: 109.4 Watercourse Level: On ground surface Permanent: True Watercourse Name: Not Supplied Catchment Name: Thames Primacy: 1	A14NW (E)	447	5	523827 208678
18	OS Water Network Lines Watercourse Form: Inland river Watercourse Length: 1.3 Watercourse Level: Not Supplied Permanent: True Watercourse Name: Not Supplied Catchment Name: Thames Primacy: 1	A14SW (E)	526	5	523900 208597
19	OS Water Network Lines Watercourse Form: Inland river Watercourse Length: 102.3 Watercourse Level: On ground surface Permanent: True Watercourse Name: Not Supplied Catchment Name: Thames Primacy: 1	A14SW (E)	527	5	523900 208596
20	OS Water Network Lines Watercourse Form: Inland river Watercourse Length: 83.8 Watercourse Level: On ground surface Permanent: True Watercourse Name: Not Supplied Catchment Name: Thames Primacy: 1	A14SW (SE)	554	5	523860 208329
21	OS Water Network Lines Watercourse Form: Inland river Watercourse Length: 225.6 Watercourse Level: On ground surface Permanent: True Watercourse Name: Not Supplied Catchment Name: Thames Primacy: 1	A7NE (SW)	624	5	522952 208089
22	OS Water Network Lines Watercourse Form: Inland river Watercourse Length: 53.6 Watercourse Level: On ground surface Permanent: True Watercourse Name: Not Supplied Catchment Name: Thames Primacy: 1	A9NW (SE)	753	5	523971 208134
23	OS Water Network Lines Watercourse Form: Inland river Watercourse Length: 7.3 Watercourse Level: On ground surface Permanent: True Watercourse Name: Not Supplied Catchment Name: Thames Primacy: 1	A7NE (SW)	757	5	522728 208098
24	OS Water Network Lines Watercourse Form: Inland river Watercourse Length: 2.4 Watercourse Level: On ground surface Permanent: True Watercourse Name: Not Supplied Catchment Name: Thames Primacy: 1	A7NE (SW)	764	5	522722 208095
25	OS Water Network Lines Watercourse Form: Inland river Watercourse Length: 86.5 Watercourse Level: On ground surface Permanent: True Watercourse Name: Not Supplied Catchment Name: Thames Primacy: 1	A7NE (SW)	767	5	522720 208093

Map ID	Details	Quadrant Reference (Compass Direction)	Estimated Distance From Site	Contact	NGR
26	OS Water Network Lines Watercourse Form: Inland river Watercourse Length: 48.1 Watercourse Level: On ground surface Permanent: True Watercourse Name: Not Supplied Catchment Name: Thames Primacy: 1	A9NW (SE)	782	5	523966 208081
27	OS Water Network Lines Watercourse Form: Inland river Watercourse Length: 38.9 Watercourse Level: On ground surface Permanent: True Watercourse Name: Not Supplied Catchment Name: Thames Primacy: 1	A9NW (SE)	782	5	523966 208081
28	OS Water Network Lines Watercourse Form: Inland river Watercourse Length: 84.7 Watercourse Level: On ground surface Permanent: True Watercourse Name: Not Supplied Catchment Name: Thames Primacy: 1	A7SE (SW)	788	5	522841 207967
29	OS Water Network Lines Watercourse Form: Inland river Watercourse Length: 18.6 Watercourse Level: On ground surface Permanent: True Watercourse Name: Not Supplied Catchment Name: Thames Primacy: 1	A7SE (SW)	821	5	522867 207908
30	OS Water Network Lines Watercourse Form: Inland river Watercourse Length: 245.9 Watercourse Level: On ground surface Permanent: True Watercourse Name: Not Supplied Catchment Name: Thames Primacy: 1	A7SE (SW)	834	5	522850 207904
31	OS Water Network Lines Watercourse Form: Inland river Watercourse Length: 284.1 Watercourse Level: On ground surface Permanent: True Watercourse Name: Not Supplied Catchment Name: Thames Primacy: 1	A9NE (SE)	839	5	524161 208307
32	OS Water Network Lines Watercourse Form: Inland river Watercourse Length: 97.3 Watercourse Level: On ground surface Permanent: True Watercourse Name: Not Supplied Catchment Name: Thames Primacy: 1	A19NW (NE)	851	5	523713 209514
33	OS Water Network Lines Watercourse Form: Inland river Watercourse Length: 85.2 Watercourse Level: On ground surface Permanent: True Watercourse Name: Not Supplied Catchment Name: Thames Primacy: 1	A8SW (S)	869	5	523052 207765
34	OS Water Network Lines Watercourse Form: Inland river Watercourse Length: 33.6 Watercourse Level: On ground surface Permanent: True Watercourse Name: Not Supplied Catchment Name: Thames Primacy: 1	A7SE (S)	899	5	522967 207765

Map ID	Details	Quadrant Reference (Compass Direction)	Estimated Distance From Site	Contact	NGR
35	OS Water Network Lines Watercourse Form: Inland river Watercourse Length: 3.7 Watercourse Level: Not Supplied Permanent: True Watercourse Name: Not Supplied Catchment Name: Thames Primacy: 1	A7SE (SW)	917	5	522933 207761
36	OS Water Network Lines Watercourse Form: Inland river Watercourse Length: 4.2 Watercourse Level: On ground surface Permanent: True Watercourse Name: Not Supplied Catchment Name: Thames Primacy: 1	A7SE (SW)	919	5	522930 207760
37	OS Water Network Lines Watercourse Form: Inland river Watercourse Length: 56.9 Watercourse Level: On ground surface Permanent: True Watercourse Name: Not Supplied Catchment Name: Thames Primacy: 1	A19NW (NE)	925	5	523810 209549
38	OS Water Network Lines Watercourse Form: Inland river Watercourse Length: 117.6 Watercourse Level: On ground surface Permanent: True Watercourse Name: Not Supplied Catchment Name: Thames Primacy: 1	A19NW (NE)	943	5	523770 209589
39	OS Water Network Lines Watercourse Form: Inland river Watercourse Length: 409.1 Watercourse Level: Not Supplied Permanent: True Watercourse Name: Not Supplied Catchment Name: Thames Primacy: 1	A7SE (SW)	975	5	522800 207768
40	OS Water Network Lines Watercourse Form: Inland river Watercourse Length: 5.1 Watercourse Level: On ground surface Permanent: True Watercourse Name: Not Supplied Catchment Name: Thames Primacy: 1	A7SE (SW)	994	5	522882 207699
41	OS Water Network Lines Watercourse Form: Inland river Watercourse Length: 18.1 Watercourse Level: Underground Permanent: True Watercourse Name: Not Supplied Catchment Name: Thames Primacy: 1	A7SE (SW)	995	5	522877 207701
42	OS Water Network Lines Watercourse Form: Inland river Watercourse Length: 4.3 Watercourse Level: On ground surface Permanent: True Watercourse Name: Not Supplied Catchment Name: Thames Primacy: 1	A7SE (SW)	997	5	522860 207708

Map ID	Details	Quadrant Reference (Compass Direction)	Estimated Distance From Site	Contact	NGR
	Local Authority Landfill Coverage Name: Hertfordshire County Council - Has supplied landfill data		0	6	523331 208662
	Local Authority Landfill Coverage Name: Welwyn Hatfield Council - Has no landfill data to supply		0	3	523331 208662
43	Potentially Infilled Land (Non-Water) Bearing Ref: E Use: Unknown Filled Ground (Pit, quarry etc) Date of Mapping: 1990	A14NW (E)	534	-	523914 208777
44	Potentially Infilled Land (Non-Water) Bearing Ref: N Use: Unknown Filled Ground (Pit, quarry etc) Date of Mapping: 1990	A18NE (N)	648	-	523339 209381
45	Potentially Infilled Land (Non-Water) Bearing Ref: S Use: Unknown Filled Ground (Pit, quarry etc) Date of Mapping: 1990	A8SW (S)	706	-	523118 207914
46	Potentially Infilled Land (Water) Use: Unknown Filled Ground (Pond, marsh, river, stream, dock etc) Date of Mapping: 1971	A13SW (SW)	169	-	523227 208452
47	Potentially Infilled Land (Water) Use: Unknown Filled Ground (Pond, marsh, river, stream, dock etc) Date of Mapping: 1883	A7NE (SW)	556	-	522937 208186
48	Potentially Infilled Land (Water) Use: Unknown Filled Ground (Pond, marsh, river, stream, dock etc) Date of Mapping: 1883	A7NE (SW)	645	-	522861 208131
49	Potentially Infilled Land (Water) Use: Unknown Filled Ground (Pond, marsh, river, stream, dock etc) Date of Mapping: 1883	A7NE (SW)	668	-	522804 208149
50	Potentially Infilled Land (Water) Use: Unknown Filled Ground (Pond, marsh, river, stream, dock etc) Date of Mapping: 1883	A12SW (W)	765	-	522501 208516
51	Potentially Infilled Land (Water) Use: Unknown Filled Ground (Pond, marsh, river, stream, dock etc) Date of Mapping: 1971	A7NE (SW)	812	-	522678 208070
52	Potentially Infilled Land (Water) Use: Unknown Filled Ground (Pond, marsh, river, stream, dock etc) Date of Mapping: 1971	A7SE (SW)	824	-	522871 207902
53	Potentially Infilled Land (Water) Use: Unknown Filled Ground (Pond, marsh, river, stream, dock etc) Date of Mapping: 1939	A19NW (N)	865	-	523692 209538
54	Potentially Infilled Land (Water) Use: Unknown Filled Ground (Pond, marsh, river, stream, dock etc) Date of Mapping: 1939	A7NE (SW)	868	-	522667 208004
55	Potentially Infilled Land (Water) Use: Unknown Filled Ground (Pond, marsh, river, stream, dock etc) Date of Mapping: 1899	A18NW (N)	882	-	523216 209605
56	Potentially Infilled Land (Water) Use: Unknown Filled Ground (Pond, marsh, river, stream, dock etc) Date of Mapping: 1971	A7SE (SW)	989	-	522789 207758

Map ID	Details	Quadrant Reference (Compass Direction)	Estimated Distance From Site	Contact	NGR
	BGS 1:625,000 Solid Geology Description: White Chalk Subgroup	A13NE (S)	0	1	523331 208662
	BGS Estimated Soil Chemistry Source: British Geological Survey, National Geoscience Information Service Soil Sample Type: Rural Soil Arsenic Concentration: 15 - 25 mg/kg Cadmium Concentration: <1.8 mg/kg Chromium Concentration: 60 - 90 mg/kg Lead Concentration: <100 mg/kg Nickel Concentration: 15 - 30 mg/kg	A13NE (S)	0	1	523331 208662
	BGS Estimated Soil Chemistry Source: British Geological Survey, National Geoscience Information Service Soil Sample Type: Rural Soil Arsenic Concentration: <15 mg/kg Cadmium Concentration: <1.8 mg/kg Chromium Concentration: 60 - 90 mg/kg Lead Concentration: <100 mg/kg Nickel Concentration: 15 - 30 mg/kg	A13SE (S)	89	1	523374 208496
	BGS Estimated Soil Chemistry Source: British Geological Survey, National Geoscience Information Service Soil Sample Type: Rural Soil Arsenic Concentration: 15 - 25 mg/kg Cadmium Concentration: <1.8 mg/kg Chromium Concentration: 60 - 90 mg/kg Lead Concentration: 100 - 200 mg/kg Nickel Concentration: 15 - 30 mg/kg	A13NE (E)	118	1	523500 208662
	BGS Estimated Soil Chemistry Source: British Geological Survey, National Geoscience Information Service Soil Sample Type: Rural Soil Arsenic Concentration: <15 mg/kg Cadmium Concentration: <1.8 mg/kg Chromium Concentration: 60 - 90 mg/kg Lead Concentration: 100 - 200 mg/kg Nickel Concentration: 15 - 30 mg/kg	A13SE (SE)	130	1	523500 208569
	BGS Estimated Soil Chemistry Source: British Geological Survey, National Geoscience Information Service Soil Sample Type: Rural Soil Arsenic Concentration: 15 - 25 mg/kg Cadmium Concentration: <1.8 mg/kg Chromium Concentration: 60 - 90 mg/kg Lead Concentration: 100 - 200 mg/kg Nickel Concentration: 15 - 30 mg/kg	A18SW (NW)	402	1	523000 209000
	BGS Estimated Soil Chemistry Source: British Geological Survey, National Geoscience Information Service Soil Sample Type: Rural Soil Arsenic Concentration: <15 mg/kg Cadmium Concentration: <1.8 mg/kg Chromium Concentration: 60 - 90 mg/kg Lead Concentration: <100 mg/kg Nickel Concentration: 15 - 30 mg/kg	A18NW (N)	645	1	523174 209360

Map ID	Details	Quadrant Reference (Compass Direction)	Estimated Distance From Site	Contact	NGR
	<p>BGS Estimated Soil Chemistry</p> <p>Source: British Geological Survey, National Geoscience Information Service</p> <p>Soil Sample Type: Rural Soil</p> <p>Arsenic <15 mg/kg</p> <p>Concentration:</p> <p>Cadmium <1.8 mg/kg</p> <p>Concentration:</p> <p>Chromium 60 - 90 mg/kg</p> <p>Concentration:</p> <p>Lead Concentration: 100 - 200 mg/kg</p> <p>Nickel 15 - 30 mg/kg</p> <p>Concentration:</p>	A18NW (NW)	706	1	523000 209368
	<p>BGS Estimated Soil Chemistry</p> <p>Source: British Geological Survey, National Geoscience Information Service</p> <p>Soil Sample Type: Rural Soil</p> <p>Arsenic <15 mg/kg</p> <p>Concentration:</p> <p>Cadmium <1.8 mg/kg</p> <p>Concentration:</p> <p>Chromium 40 - 60 mg/kg</p> <p>Concentration:</p> <p>Lead Concentration: <100 mg/kg</p> <p>Nickel 15 - 30 mg/kg</p> <p>Concentration:</p>	A9SW (SE)	844	1	523911 207940
	<p>BGS Estimated Soil Chemistry</p> <p>Source: British Geological Survey, National Geoscience Information Service</p> <p>Soil Sample Type: Rural Soil</p> <p>Arsenic 15 - 25 mg/kg</p> <p>Concentration:</p> <p>Cadmium <1.8 mg/kg</p> <p>Concentration:</p> <p>Chromium 60 - 90 mg/kg</p> <p>Concentration:</p> <p>Lead Concentration: <100 mg/kg</p> <p>Nickel 15 - 30 mg/kg</p> <p>Concentration:</p>	A18NW (N)	905	1	523177 209624
	<p>BGS Estimated Soil Chemistry</p> <p>Source: British Geological Survey, National Geoscience Information Service</p> <p>Soil Sample Type: Rural Soil</p> <p>Arsenic <15 mg/kg</p> <p>Concentration:</p> <p>Cadmium <1.8 mg/kg</p> <p>Concentration:</p> <p>Chromium 40 - 60 mg/kg</p> <p>Concentration:</p> <p>Lead Concentration: <100 mg/kg</p> <p>Nickel 15 - 30 mg/kg</p> <p>Concentration:</p>	A9NE (SE)	924	1	524094 208014
	<p>BGS Estimated Soil Chemistry</p> <p>Source: British Geological Survey, National Geoscience Information Service</p> <p>Soil Sample Type: Rural Soil</p> <p>Arsenic <15 mg/kg</p> <p>Concentration:</p> <p>Cadmium <1.8 mg/kg</p> <p>Concentration:</p> <p>Chromium 40 - 60 mg/kg</p> <p>Concentration:</p> <p>Lead Concentration: <100 mg/kg</p> <p>Nickel 15 - 30 mg/kg</p> <p>Concentration:</p>	A7NW (SW)	935	1	522519 208066
	<p>BGS Estimated Soil Chemistry</p> <p>Source: British Geological Survey, National Geoscience Information Service</p> <p>Soil Sample Type: Rural Soil</p> <p>Arsenic <15 mg/kg</p> <p>Concentration:</p> <p>Cadmium <1.8 mg/kg</p> <p>Concentration:</p> <p>Chromium 40 - 60 mg/kg</p> <p>Concentration:</p> <p>Lead Concentration: <100 mg/kg</p> <p>Nickel 15 - 30 mg/kg</p> <p>Concentration:</p>	A8SE (S)	950	1	523591 207664

Map ID	Details	Quadrant Reference (Compass Direction)	Estimated Distance From Site	Contact	NGR
57	<p>BGS Recorded Mineral Sites</p> <p>Site Name: Hatfield House Chalk Pit Location: Hatfield Park, Hatfield, Hertfordshire Source: British Geological Survey, National Geoscience Information Service Reference: 31597 Type: Opencast Status: Ceased Operator: Unknown Operator Operator Location: Not Supplied Periodic Type: Cretaceous Geology: White Chalk Subgroup Commodity: Chalk Positional Accuracy: Located by supplier to within 10m</p>	A13SE (S)	253	1	523360 208335
58	<p>BGS Recorded Mineral Sites</p> <p>Site Name: Home Park Gravel Pit Location: Hatfield, Hertfordshire Source: British Geological Survey, National Geoscience Information Service Reference: 169585 Type: Opencast Status: Ceased Operator: Unknown Operator Operator Location: Not Supplied Periodic Type: Quaternary Geology: Kesgrave Catchment Subgroup Commodity: Sand and Gravel Positional Accuracy: Located by supplier to within 10m</p>	A14NW (E)	539	1	523919 208779
59	<p>BGS Recorded Mineral Sites</p> <p>Site Name: Hatfield Park Chalk Pit Location: Hatfield Park, Hatfield, Hertfordshire Source: British Geological Survey, National Geoscience Information Service Reference: 31596 Type: Opencast Status: Ceased Operator: Unknown Operator Operator Location: Not Supplied Periodic Type: Cretaceous Geology: White Chalk Subgroup Commodity: Chalk Positional Accuracy: Located by supplier to within 10m</p>	A8SW (S)	700	1	523120 207920
	<p>BGS Measured Urban Soil Chemistry</p> <p>No data available</p>				
	<p>BGS Urban Soil Chemistry Averages</p> <p>No data available</p>				
	<p>Coal Mining Affected Areas</p> <p>In an area that might not be affected by coal mining</p>				
	<p>Man-Made Mining Cavities</p> <p>Easting: 523450 Northing: 208650 Distance: 91 Quadrant Reference: A13 Quadrant Reference: SE Bearing Ref: E Cavity Type: Historical Chalk Excavations-Potential Chalk Mining Commodity: Chalk Solid Geology Detail: Chalk Group Superficial Geology: Glacial Gravel Detail:</p>	A13SE (E)	91	7	523450 208650
	<p>Man-Made Mining Cavities</p> <p>Easting: 523350 Northing: 208450 Distance: 138 Quadrant Reference: A13 Quadrant Reference: SE Bearing Ref: S Cavity Type: Historical Chalk Excavations-Potential Chalk Mining Commodity: Chalk Solid Geology Detail: Chalk Group Superficial Geology: Glacial Gravel, Glacial Till Detail:</p>	A13SE (S)	138	7	523350 208450

Map ID	Details	Quadrant Reference (Compass Direction)	Estimated Distance From Site	Contact	NGR
	Man-Made Mining Cavities Easting: 522800 Northing: 208600 Distance: 457 Quadrant Reference: A12 Quadrant Reference: SE Bearing Ref: W Cavity Type: Suspected Historical Brick Kiln-Potential Chalk Mining Commodity: Chalk Solid Geology Detail: Chalk Group Superficial Geology: Glacial Gravel, Glacial Till Detail:	A12SE (W)	457	7	522800 208600
	Man-Made Mining Cavities Easting: 522600 Northing: 208600 Distance: 657 Quadrant Reference: A12 Quadrant Reference: SW Bearing Ref: W Cavity Type: Suspected Historical Brick Kiln-Potential Chalk Mining Commodity: Chalk Solid Geology Detail: Chalk Group Superficial Geology: Glacial Gravel, Glacial Till Detail:	A12SW (W)	657	7	522600 208600
	Man-Made Mining Cavities Easting: 522400 Northing: 208300 Distance: 921 Quadrant Reference: A7 Quadrant Reference: NW Bearing Ref: W Cavity Type: Shaft Entry Pillar and Stall Chalk Mine-Known Mined Ground Commodity: Chalk Solid Geology Detail: Chalk Group Superficial Geology: Glacial Till Detail:	A7NW (W)	921	7	522400 208300
	Natural Cavities Easting: 523100 Northing: 208700 Distance: 166 Quadrant Reference: A13 Quadrant Reference: NW Bearing Ref: W Cavity Type: Sinkhole x 1, Solution Pipe x 1 Solid Geology Detail: Chalk Group Superficial Geology: Glacial sand Detail:	A13NW (W)	166	7	523100 208700
	Natural Cavities Easting: 523000 Northing: 208150 Distance: 547 Quadrant Reference: A8 Quadrant Reference: NW Bearing Ref: SW Cavity Type: Swallow Hole x 3 Solid Geology Detail: Chalk Group Superficial Geology: Glacial sand, Glacial Till and morainic drift Detail:	A8NW (SW)	547	7	523000 208150
	Natural Cavities Easting: 522900 Northing: 208100 Distance: 648 Quadrant Reference: A7 Quadrant Reference: NE Bearing Ref: SW Cavity Type: Swallow Hole Solid Geology Detail: Chalk Group Superficial Geology: Glacial Till and morainic drift Detail:	A7NE (SW)	648	7	522900 208100

Map ID	Details	Quadrant Reference (Compass Direction)	Estimated Distance From Site	Contact	NGR
	Natural Cavities Easting: 522800 Northing: 208000 Distance: 787 Quadrant Reference: A7 Quadrant Reference: NE Bearing Ref: SW Cavity Type: Swallow Hole Solid Geology Detail: Chalk Group Superficial Geology Detail: Glacial Sand & Gravel, Glacial Till and morainic drift	A7NE (SW)	787	7	522800 208000
	Non Coal Mining Areas of Great Britain Risk: Highly Unlikely Source: British Geological Survey, National Geoscience Information Service	A13NE (S)	0	1	523331 208662
	Non Coal Mining Areas of Great Britain Risk: Rare Source: British Geological Survey, National Geoscience Information Service	A13NW (NW)	129	1	523189 208804
	Non Coal Mining Areas of Great Britain Risk: Unlikely Source: British Geological Survey, National Geoscience Information Service	A13SE (SE)	220	1	523540 208448
	Potential for Collapsible Ground Stability Hazards Hazard Potential: Very Low Source: British Geological Survey, National Geoscience Information Service	A13NE (S)	0	1	523331 208662
	Potential for Compressible Ground Stability Hazards Hazard Potential: No Hazard Source: British Geological Survey, National Geoscience Information Service	A13NE (S)	0	1	523331 208662
	Potential for Ground Dissolution Stability Hazards Hazard Potential: Low Source: British Geological Survey, National Geoscience Information Service	A13NE (E)	0	1	523332 208662
	Potential for Ground Dissolution Stability Hazards Hazard Potential: Very Low Source: British Geological Survey, National Geoscience Information Service	A13NE (S)	0	1	523331 208662
	Potential for Ground Dissolution Stability Hazards Hazard Potential: Moderate Source: British Geological Survey, National Geoscience Information Service	A13SE (SE)	4	1	523395 208620
	Potential for Ground Dissolution Stability Hazards Hazard Potential: High Source: British Geological Survey, National Geoscience Information Service	A13SE (SE)	62	1	523443 208582
	Potential for Ground Dissolution Stability Hazards Hazard Potential: Very Low Source: British Geological Survey, National Geoscience Information Service	A13SE (S)	89	1	523374 208496
	Potential for Ground Dissolution Stability Hazards Hazard Potential: Low Source: British Geological Survey, National Geoscience Information Service	A13SE (SE)	90	1	523414 208509
	Potential for Ground Dissolution Stability Hazards Hazard Potential: Low Source: British Geological Survey, National Geoscience Information Service	A13SE (S)	100	1	523345 208488
	Potential for Ground Dissolution Stability Hazards Hazard Potential: High Source: British Geological Survey, National Geoscience Information Service	A13SE (S)	184	1	523322 208405
	Potential for Ground Dissolution Stability Hazards Hazard Potential: Moderate Source: British Geological Survey, National Geoscience Information Service	A13NE (E)	196	1	523578 208719
	Potential for Landslide Ground Stability Hazards Hazard Potential: Very Low Source: British Geological Survey, National Geoscience Information Service	A13NE (S)	0	1	523331 208662
	Potential for Landslide Ground Stability Hazards Hazard Potential: No Hazard Source: British Geological Survey, National Geoscience Information Service	A13SE (S)	89	1	523374 208496
	Potential for Running Sand Ground Stability Hazards Hazard Potential: No Hazard Source: British Geological Survey, National Geoscience Information Service	A13NE (S)	0	1	523331 208662
	Potential for Running Sand Ground Stability Hazards Hazard Potential: Very Low Source: British Geological Survey, National Geoscience Information Service	A13SE (S)	100	1	523345 208488

Map ID	Details	Quadrant Reference (Compass Direction)	Estimated Distance From Site	Contact	NGR
	<p>Potential for Shrinking or Swelling Clay Ground Stability Hazards</p> <p>Hazard Potential: No Hazard Source: British Geological Survey, National Geoscience Information Service</p>	A13NE (S)	0	1	523331 208662
	<p>Potential for Shrinking or Swelling Clay Ground Stability Hazards</p> <p>Hazard Potential: Low Source: British Geological Survey, National Geoscience Information Service</p>	A13SE (S)	100	1	523345 208488
	<p>Potential for Shrinking or Swelling Clay Ground Stability Hazards</p> <p>Hazard Potential: Moderate Source: British Geological Survey, National Geoscience Information Service</p>	A13SE (SE)	220	1	523540 208448
	<p>Radon Potential - Radon Affected Areas</p> <p>Affected Area: The property is in a Lower probability radon area (less than 1% of homes are estimated to be at or above the Action Level). Source: British Geological Survey, National Geoscience Information Service</p>	A13NE (S)	0	1	523331 208662
	<p>Radon Potential - Radon Protection Measures</p> <p>Protection Measure: No radon protective measures are necessary in the construction of new dwellings or extensions Source: British Geological Survey, National Geoscience Information Service</p>	A13NE (S)	0	1	523331 208662

Map ID	Details	Quadrant Reference (Compass Direction)	Estimated Distance From Site	Contact	NGR
60	Contemporary Trade Directory Entries Name: Premier Combustion Services Ltd Location: 7a, Salisbury Square, Hatfield, Hertfordshire, AL9 5AD Classification: Engineers - General Status: Inactive Positional Accuracy: Manually positioned to the address or location	A13NE (E)	0	-	523347 208669
60	Contemporary Trade Directory Entries Name: United Carpet Cleaning Masters Location: 21b Park St, Hatfield, Hertfordshire, AL9 5AT Classification: Carpet, Curtain & Upholstery Cleaners Status: Inactive Positional Accuracy: Manually positioned to the address or location	A13NE (E)	23	-	523386 208676
61	Contemporary Trade Directory Entries Name: A B Copysshop Location: 19-25, Salisbury Square, Hatfield, Hertfordshire, AL9 5BT Classification: Copying & Duplicating Services Status: Inactive Positional Accuracy: Automatically positioned to the address	A13SE (S)	4	-	523342 208584
61	Contemporary Trade Directory Entries Name: Well Polished Location: Broad House, 1, The Broadway, Hatfield, AL9 5BG Classification: Commercial Cleaning Services Status: Inactive Positional Accuracy: Automatically positioned to the address	A13SE (SE)	23	-	523382 208568
62	Contemporary Trade Directory Entries Name: Nextrom Location: 31a, Salisbury Square, Hatfield, Hertfordshire, AL9 5AF Classification: Plastics - Extrusion Status: Inactive Positional Accuracy: Automatically positioned to the address	A13SW (SW)	9	-	523292 208622
63	Contemporary Trade Directory Entries Name: Design Rationale Ltd Location: Dunhams Court Yard, Park Street, Hatfield, Hertfordshire, AL9 5AT Classification: Metal Workers Status: Inactive Positional Accuracy: Automatically positioned to the address	A13NE (NE)	18	-	523392 208742
64	Contemporary Trade Directory Entries Name: Industrial Polymer Services Ltd Location: 17a, The Broadway, Hatfield, Hertfordshire, AL9 5HZ Classification: Plastics - Raw Materials Status: Inactive Positional Accuracy: Automatically positioned to the address	A13SE (S)	65	-	523354 208524
65	Contemporary Trade Directory Entries Name: Major Cleaning Contractors Ltd Location: 30, Fore Street, Hatfield, Hertfordshire, AL9 5AH Classification: Cleaning Services - Commercial Status: Inactive Positional Accuracy: Automatically positioned to the address	A13SE (SE)	67	-	523436 208572
66	Contemporary Trade Directory Entries Name: Achilles International Freight Forwarders Ltd Location: 68, Great North Road, Hatfield, Hertfordshire, AL9 5ER Classification: Freight Forwarders Status: Inactive Positional Accuracy: Automatically positioned to the address	A13NW (N)	91	-	523311 208816
66	Contemporary Trade Directory Entries Name: Shindengen Uk Ltd Location: Marquis House, 68, Great North Road, Hatfield, Hertfordshire, AL9 5ER Classification: Electronic Component Manufacturers & Distributors Status: Inactive Positional Accuracy: Automatically positioned to the address	A13NW (N)	91	-	523311 208816
67	Contemporary Trade Directory Entries Name: R E Enfield Ltd Location: 4, Beaconsfield Road, Hatfield, Hertfordshire, AL10 8BE Classification: Engineers - General Status: Inactive Positional Accuracy: Automatically positioned to the address	A13NW (W)	94	-	523165 208664
67	Contemporary Trade Directory Entries Name: R E Enfield Ltd Location: 4, Beaconsfield Road, Hatfield, Hertfordshire, AL10 8BE Classification: Precision Engineers Status: Inactive Positional Accuracy: Automatically positioned to the address	A13NW (W)	94	-	523165 208664

Map ID	Details	Quadrant Reference (Compass Direction)	Estimated Distance From Site	Contact	NGR
67	<p>Contemporary Trade Directory Entries</p> <p>Name: John Butler (Hatfield) Ltd Location: 1, Bury Road, Hatfield, Hertfordshire, AL10 8BQ Classification: Food Products - Manufacturers Status: Inactive Positional Accuracy: Automatically positioned to the address</p>	A13SW (W)	103	-	523153 208629
67	<p>Contemporary Trade Directory Entries</p> <p>Name: Fairway Tyre & Auto Services Location: 1, Bury Road, Hatfield, Hertfordshire, AL10 8BJ Classification: Tyre Dealers Status: Active Positional Accuracy: Manually positioned to the address or location</p>	A13SW (W)	111	-	523145 208637
67	<p>Contemporary Trade Directory Entries</p> <p>Name: Sands Location: 8, Bury Road, Hatfield, Hertfordshire, AL10 8BJ Classification: Tool Design, Manufacturers & Makers Status: Inactive Positional Accuracy: Automatically positioned to the address</p>	A13SW (SW)	122	-	523150 208581
68	<p>Contemporary Trade Directory Entries</p> <p>Name: Heraeus Metal Processing Location: Bishops Court, 17a, The Broadway, Hatfield, Hertfordshire, AL9 5HZ Classification: Precious Metal Recovery Status: Inactive Positional Accuracy: Automatically positioned to the address</p>	A13SE (S)	98	-	523338 208491
68	<p>Contemporary Trade Directory Entries</p> <p>Name: S V Z (Uk) Ltd Location: First Floor Bishops Court, 17a, The Broadway, Hatfield, Hertfordshire, AL9 5HZ Classification: Food Products - Manufacturers Status: Inactive Positional Accuracy: Automatically positioned to the address</p>	A13SE (S)	112	-	523329 208477
68	<p>Contemporary Trade Directory Entries</p> <p>Name: Cofrusa (Uk) Ltd Location: Broadway House, 15-17, The Broadway, Hatfield, Hertfordshire, AL9 5HZ Classification: Food Products - Manufacturers Status: Inactive Positional Accuracy: Automatically positioned in the proximity of the address</p>	A13SW (S)	146	-	523305 208445
69	<p>Contemporary Trade Directory Entries</p> <p>Name: Datum Location: Beaconsfield Court 6-8, Beaconsfield Road, Hatfield, AL10 8BE Classification: Printers Status: Active Positional Accuracy: Automatically positioned to the address</p>	A13NW (W)	109	-	523159 208694
70	<p>Contemporary Trade Directory Entries</p> <p>Name: Cavalry Creative Services Location: 11, Bury Road, Hatfield, Hertfordshire, AL10 8BJ Classification: Printers Status: Inactive Positional Accuracy: Automatically positioned to the address</p>	A13SW (SW)	123	-	523154 208572
70	<p>Contemporary Trade Directory Entries</p> <p>Name: Pro Engines Location: 13-15, Bury Road, Hatfield, AL10 8BJ Classification: Engine Rebuilding & Reconditioning Status: Active Positional Accuracy: Automatically positioned to the address</p>	A13SW (SW)	125	-	523154 208568
70	<p>Contemporary Trade Directory Entries</p> <p>Name: Bury Road Service Centre Location: 2 Bury Rd, Hatfield, Hertfordshire, AL10 8BJ Classification: Garage Services Status: Inactive Positional Accuracy: Manually positioned within the geographical locality</p>	A13SW (SW)	127	-	523149 208572
70	<p>Contemporary Trade Directory Entries</p> <p>Name: Sensotec Europe Ltd Location: 12, Bury Road, Hatfield, Hertfordshire, AL10 8BJ Classification: Firefighting Equipment Status: Inactive Positional Accuracy: Automatically positioned to the address</p>	A13SW (SW)	129	-	523150 208568

Map ID	Details	Quadrant Reference (Compass Direction)	Estimated Distance From Site	Contact	NGR
70	Contemporary Trade Directory Entries Name: Power Units Ltd Location: Hatfield, AL10 8BJ Classification: Engine Rebuilding & Reconditioning Status: Active Positional Accuracy: Automatically positioned to the address	A13SW (SW)	133	-	523155 208554
70	Contemporary Trade Directory Entries Name: Rent A Copier Location: Westward House, Bury Road, Hatfield, Hertfordshire, AL10 8BJ Classification: Photocopiers Status: Inactive Positional Accuracy: Manually positioned to the address or location	A13SW (W)	155	-	523111 208586
70	Contemporary Trade Directory Entries Name: Recovery World Location: 2 Bury Road, Hatfield, Hertfordshire, AL10 8BJ Classification: Commercial Vehicle Manufacturers Status: Active Positional Accuracy: Manually positioned to the address or location	A13SW (W)	155	-	523111 208586
70	Contemporary Trade Directory Entries Name: A C Copiers Location: Westward House, Bury Road, Hatfield, Hertfordshire, AL10 8BJ Classification: Photocopiers Status: Inactive Positional Accuracy: Manually positioned to the address or location	A13SW (W)	155	-	523111 208586
71	Contemporary Trade Directory Entries Name: Meter Cleaning Services Ltd Location: 22-24, Beaconsfield Road, Hatfield, Hertfordshire, AL10 8BB Classification: Commercial Cleaning Services Status: Inactive Positional Accuracy: Automatically positioned to the address	A13NW (NW)	125	-	523160 208739
71	Contemporary Trade Directory Entries Name: Aliva Ltd Location: 26-28, Beaconsfield Road, Hatfield, Hertfordshire, AL10 8XD Classification: Concrete Products Status: Inactive Positional Accuracy: Automatically positioned to the address	A13NW (NW)	131	-	523160 208755
71	Contemporary Trade Directory Entries Name: Aliva Ltd Location: 26-28, Beaconsfield Road, Hatfield, Hertfordshire, AL10 8XD Classification: Concrete Products Status: Inactive Positional Accuracy: Automatically positioned to the address	A13NW (NW)	131	-	523160 208755
71	Contemporary Trade Directory Entries Name: Otodynamics Ltd Location: 36-38, Beaconsfield Road, Hatfield, Hertfordshire, AL10 8BB Classification: Medical Equipment Manufacturers Status: Inactive Positional Accuracy: Automatically positioned to the address	A13NW (NW)	144	-	523158 208782
71	Contemporary Trade Directory Entries Name: Otodynamics Location: 36-38, Beaconsfield Road, Hatfield, AL10 8BB Classification: Medical Equipment Manufacturers Status: Inactive Positional Accuracy: Automatically positioned to the address	A13NW (NW)	147	-	523155 208782
72	Contemporary Trade Directory Entries Name: Jumbo Location: 2 Carters Row, Hatfield Park, Hatfield, AL9 5NB Classification: Toys, Games & Sporting Goods - Manufacturers Status: Inactive Positional Accuracy: Automatically positioned to the address	A13SE (E)	179	-	523547 208638
73	Contemporary Trade Directory Entries Name: Mareno (Uk) Ltd Location: 5 The Beacons, Hatfield, Hertfordshire, AL10 8RS Classification: Catering Equipment Status: Inactive Positional Accuracy: Manually positioned to the address or location	A13NW (NW)	190	-	523180 208878
73	Contemporary Trade Directory Entries Name: Smurfit (Uk) Location: 2 The Beacons, Beaconsfield Rd, Hatfield, Hertfordshire, AL10 8EQ Classification: Packaging Materials Manufacturers & Suppliers Status: Inactive Positional Accuracy: Manually positioned to the address or location	A13NW (NW)	211	-	523153 208882

Map ID	Details	Quadrant Reference (Compass Direction)	Estimated Distance From Site	Contact	NGR
73	Contemporary Trade Directory Entries Name: Interserve Location: Maclellan House, 4, The Beacons, Hatfield, AL10 8RS Classification: Commercial Cleaning Services Status: Active Positional Accuracy: Automatically positioned to the address	A13NW (NW)	224	-	523178 208918
74	Contemporary Trade Directory Entries Name: Dreamskin Health Ltd Location: The Melon Ground, Hatfield Park, Hatfield, Hertfordshire, AL9 5NB Classification: Medical Instruments - Manufacturers Status: Inactive Positional Accuracy: Automatically positioned to the address	A13SE (E)	199	-	523570 208570
74	Contemporary Trade Directory Entries Name: Intelligent Fabric Technologies Plc Location: The Melon Ground, Hatfield Park, Hatfield, Hertfordshire, AL9 5NB Classification: Textile Manufacturing Status: Inactive Positional Accuracy: Automatically positioned to the address	A13SE (E)	199	-	523570 208570
74	Contemporary Trade Directory Entries Name: Arnywear Location: The Melon Ground, Hatfield Park, Hatfield, Hertfordshire, AL9 5NB Classification: Pest & Vermin Control Status: Inactive Positional Accuracy: Automatically positioned to the address	A13SE (E)	199	-	523570 208570
75	Contemporary Trade Directory Entries Name: Phoenix Venture Motors Ltd Location: 1, Great North Road, Hatfield, Hertfordshire, AL9 5JA Classification: Car Dealers Status: Inactive Positional Accuracy: Automatically positioned to the address	A13SW (SW)	233	-	523209 208388
75	Contemporary Trade Directory Entries Name: Robins & Day Hatfield Location: 1, Great North Road, Hatfield, Hertfordshire, AL9 5JA Classification: Car Dealers Status: Inactive Positional Accuracy: Automatically positioned to the address	A13SW (SW)	233	-	523209 208388
75	Contemporary Trade Directory Entries Name: Moorland Motor Company Location: 1, Great North Road, Hatfield, Hertfordshire, AL9 5JA Classification: Car Dealers Status: Inactive Positional Accuracy: Automatically positioned to the address	A13SW (SW)	233	-	523209 208388
75	Contemporary Trade Directory Entries Name: Robins & Day Location: 1, Great North Road, Hatfield, Hertfordshire, AL9 5JA Classification: Car Dealers Status: Active Positional Accuracy: Automatically positioned to the address	A13SW (SW)	233	-	523209 208388
76	Contemporary Trade Directory Entries Name: G E Healthcare Ltd Location: 71, Great North Road, Hatfield, Hertfordshire, AL9 5EN Classification: Medical Equipment Manufacturers Status: Inactive Positional Accuracy: Automatically positioned to the address	A13NW (N)	273	-	523253 208996
76	Contemporary Trade Directory Entries Name: Emcor Engineering Services Location: 51, Great North Road, Hatfield, Hertfordshire, AL9 5EN Classification: Engineering Services Status: Inactive Positional Accuracy: Automatically positioned to the address	A13NW (N)	273	-	523253 208996
77	Contemporary Trade Directory Entries Name: Hatfield House Cleaning Services Location: Estate Office, Hatfield Park, Hatfield, AL9 5NQ Classification: Commercial Cleaning Services Status: Active Positional Accuracy: Automatically positioned to the address	A14SW (SE)	358	-	523659 208376
78	Contemporary Trade Directory Entries Name: Carl Russell & Co Gunmakers Location: Hatfield House, Hatfield Park, Hatfield, AL9 5NF Classification: Gunsmiths Status: Active Positional Accuracy: Automatically positioned to the address	A14SW (SE)	395	-	523715 208395

Map ID	Details	Quadrant Reference (Compass Direction)	Estimated Distance From Site	Contact	NGR
79	<p>Contemporary Trade Directory Entries</p> <p>Name: Pauls Waste Collection Location: 12-13, The Parade, St. Albans Road East, Hatfield, Hertfordshire, AL10 0ET Classification: Oil Recycling & Disposal Services Status: Inactive Positional Accuracy: Manually positioned to the address or location</p>	A18SW (NW)	413	-	523036 209049
80	<p>Contemporary Trade Directory Entries</p> <p>Name: John Roper Location: 6, Goldings Crescent, Hatfield, Hertfordshire, AL10 8UE Classification: Carpet, Curtain & Upholstery Cleaners Status: Inactive Positional Accuracy: Automatically positioned to the address</p>	A12SE (W)	414	-	522848 208571
81	<p>Contemporary Trade Directory Entries</p> <p>Name: Telconex Ltd Location: Harrier House, St. Albans Road East, Hatfield, Hertfordshire, AL10 0HE Classification: Telecommunications Equipment & Systems Status: Inactive Positional Accuracy: Manually positioned to the address or location</p>	A18SW (N)	457	-	523166 209165
82	<p>Contemporary Trade Directory Entries</p> <p>Name: Exclusive Contract Services Location: Prospect Place, 85, Great North Road, Hatfield, AL9 5DA Classification: Commercial Cleaning Services Status: Active Positional Accuracy: Automatically positioned to the address</p>	A18SW (N)	466	-	523257 209191
83	<p>Contemporary Trade Directory Entries</p> <p>Name: Datumpress Ltd Location: 87, Great North Road, Hatfield, Hertfordshire, AL9 5DA Classification: Printers Status: Inactive Positional Accuracy: Automatically positioned to the address</p>	A18SW (N)	519	-	523237 209243
83	<p>Contemporary Trade Directory Entries</p> <p>Name: Scotony Print & Copy Location: 87, Great North Road, Hatfield, Hertfordshire, AL9 5DA Classification: Printers Status: Inactive Positional Accuracy: Manually positioned to the address or location</p>	A18SW (N)	519	-	523237 209243
83	<p>Contemporary Trade Directory Entries</p> <p>Name: Charterhouse Print Management Ltd Location: 87, Great North Road, Hatfield, Hertfordshire, AL9 5DA Classification: Printers Status: Inactive Positional Accuracy: Manually positioned to the address or location</p>	A18SW (N)	520	-	523237 209243
84	<p>Contemporary Trade Directory Entries</p> <p>Name: Sparkles Cleaning Services Location: 22, Branch Close, Hatfield, Hertfordshire, AL10 0TW Classification: Cleaning Services - Domestic Status: Inactive Positional Accuracy: Automatically positioned to the address</p>	A18SW (N)	624	-	523136 209330
85	<p>Contemporary Trade Directory Entries</p> <p>Name: The English Lawnmowing Co Location: Cecil Cr, Hatfield, Hertfordshire, AL10 0HF Classification: Lawnmowers & Garden Machinery - Sales & Service Status: Inactive Positional Accuracy: Manually positioned to the road within the address or location</p>	A17SE (NW)	662	-	522934 209281
86	<p>Contemporary Trade Directory Entries</p> <p>Name: Minster Cleaning Services Location: Kennelwood House, Kennelwood Lane, Hatfield, Hertfordshire, AL10 0LG Classification: Commercial Cleaning Services Status: Active Positional Accuracy: Automatically positioned to the address</p>	A12SW (W)	676	-	522579 208636
86	<p>Contemporary Trade Directory Entries</p> <p>Name: Swift 1 Hour Dry Cleaners Location: 8, The Arcade, Hatfield, Hertfordshire, AL10 0JY Classification: Dry Cleaners Status: Inactive Positional Accuracy: Automatically positioned to the address</p>	A12SW (W)	721	-	522535 208655
86	<p>Contemporary Trade Directory Entries</p> <p>Name: K & S Drycleaners Location: 8, The Arcade, Hatfield, AL10 0JY Classification: Dry Cleaners Status: Active Positional Accuracy: Automatically positioned to the address</p>	A12SW (W)	721	-	522535 208654

Map ID	Details	Quadrant Reference (Compass Direction)	Estimated Distance From Site	Contact	NGR
86	<p>Contemporary Trade Directory Entries</p> <p>Name: Fotostop Express Location: 19 Town Centre, Hatfield, Hertfordshire, AL10 0JT Classification: Photographic Processors Status: Inactive Positional Accuracy: Manually positioned to the address or location</p>	A12NW (W)	739	-	522517 208661
87	<p>Contemporary Trade Directory Entries</p> <p>Name: Get A Grip Location: 20 Fawn Court, Hatfield, Hertfordshire, AL9 5DJ Classification: Tyre Dealers Status: Active Positional Accuracy: Manually positioned within the geographical locality</p>	A18NE (N)	697	-	523368 209431
88	<p>Contemporary Trade Directory Entries</p> <p>Name: Hatfield Appliances Ltd Location: 28, Town Centre, Hatfield, AL10 0LD Classification: Domestic Appliances - Servicing, Repairs & Parts Status: Inactive Positional Accuracy: Automatically positioned to the address</p>	A12NW (W)	711	-	522555 208761
89	<p>Contemporary Trade Directory Entries</p> <p>Name: Stones Distribution Location: 48, Lockley Crescent, Hatfield, Hertfordshire, AL10 0TN Classification: Freight Forwarders Status: Active Positional Accuracy: Automatically positioned to the address</p>	A18NW (N)	721	-	523039 209401
90	<p>Contemporary Trade Directory Entries</p> <p>Name: Twist & Go Motorcycles Location: 13, Market Place, Hatfield, AL10 0LJ Classification: Garage Services Status: Active Positional Accuracy: Automatically positioned to the address</p>	A12SW (W)	744	-	522513 208603
90	<p>Contemporary Trade Directory Entries</p> <p>Name: One Stop Photographics Location: 19, Market Place, Hatfield, Hertfordshire, AL10 0LJ Classification: Photographic Processors Status: Inactive Positional Accuracy: Automatically positioned to the address</p>	A12SW (W)	763	-	522494 208606
91	<p>Contemporary Trade Directory Entries</p> <p>Name: Ridge Crest Cleaning Location: 122-122a, Great North Road, Hatfield, AL9 5JN Classification: Commercial Cleaning Services Status: Active Positional Accuracy: Automatically positioned to the address</p>	A18NW (N)	762	-	523176 209479
92	<p>Contemporary Trade Directory Entries</p> <p>Name: Ensign Mobile Location: 96, Old Rectory Drive, Hatfield, AL10 8FE Classification: Garage Services Status: Inactive Positional Accuracy: Automatically positioned to the address</p>	A7NE (SW)	776	-	522666 208137
92	<p>Contemporary Trade Directory Entries</p> <p>Name: Darryl Winter Ltd Location: 110, Old Rectory Drive, Hatfield, Hertfordshire, AL10 8FE Classification: Car Engine Tuning & Diagnostic Services Status: Inactive Positional Accuracy: Automatically positioned to the address</p>	A7NE (SW)	778	-	522697 208100
92	<p>Contemporary Trade Directory Entries</p> <p>Name: Darryl Winter Ltd Location: 96, Old Rectory Drive, Hatfield, AL10 8FE Classification: Garage Services Status: Inactive Positional Accuracy: Automatically positioned to the address</p>	A7NE (SW)	788	-	522674 208110
93	<p>Contemporary Trade Directory Entries</p> <p>Name: Hatfield Survey Co Location: 36, Wood Close, Hatfield, Hertfordshire, AL10 8TX Classification: Woodworm Control Status: Inactive Positional Accuracy: Automatically positioned to the address</p>	A12SW (W)	779	-	522535 208346
94	<p>Contemporary Trade Directory Entries</p> <p>Name: Tulip London Ltd Location: 42, Town Centre, Hatfield, Hertfordshire, AL10 0JJ Classification: Footwear - Manufacturers and Suppliers Status: Inactive Positional Accuracy: Automatically positioned to the address</p>	A12NW (W)	790	-	522476 208770

Map ID	Details	Quadrant Reference (Compass Direction)	Estimated Distance From Site	Contact	NGR
94	<p>Contemporary Trade Directory Entries</p> <p>Name: Trims Trading Location: 42, Town Centre, Hatfield, Hertfordshire, AL10 0JJ Classification: Cookers - Sales & Service Status: Inactive Positional Accuracy: Automatically positioned to the address</p>	A12NW (W)	790	-	522476 208770
94	<p>Contemporary Trade Directory Entries</p> <p>Name: 21st Century Packaging Ltd Location: 50-52, Town Centre, Hatfield, Hertfordshire, AL10 0JJ Classification: Packaging Materials Manufacturers & Suppliers Status: Inactive Positional Accuracy: Automatically positioned to the address</p>	A12NW (W)	800	-	522461 208741
94	<p>Contemporary Trade Directory Entries</p> <p>Name: Fads Location: 46-48, Town Centre, Hatfield, Hertfordshire, AL10 0JJ Classification: Wallpapers & Wall Coverings Status: Inactive Positional Accuracy: Automatically positioned to the address</p>	A12NW (W)	804	-	522461 208765
95	<p>Contemporary Trade Directory Entries</p> <p>Name: Afirmax Rubbish Removal Location: 8 WHITE LION HOUSE, TOWN CENTRE, HATFIELD, AL10 0JL Classification: Waste Disposal Services Status: Active Positional Accuracy: Automatically positioned to the address</p>	A12NW (W)	790	-	522467 208690
96	<p>Contemporary Trade Directory Entries</p> <p>Name: B H D Plastic Consultants Location: 16, The Ryde, Hatfield, Hertfordshire, AL9 5DH Classification: Plastic Products - Manufacturers Status: Inactive Positional Accuracy: Automatically positioned to the address</p>	A18NE (N)	796	-	523334 209529
97	<p>Contemporary Trade Directory Entries</p> <p>Name: Shopmobility Location: The Bill Salmon Centre, 88 Town Centre, Hatfield, Hertfordshire, AL10 0JW Classification: Disability Equipment - Manufacturers & Suppliers Status: Inactive Positional Accuracy: Manually positioned to the address or location</p>	A12SW (W)	805	-	522455 208556
98	<p>Contemporary Trade Directory Entries</p> <p>Name: Allied Pest Control Location: 3, Oaklands Wood, Hatfield, AL10 8LU Classification: Pest & Vermin Control Status: Inactive Positional Accuracy: Automatically positioned to the address</p>	A12SW (W)	855	-	522450 208355
99	<p>Contemporary Trade Directory Entries</p> <p>Name: K3 Systems Location: 14, Pleasant Rise, HATFIELD, Hertfordshire, AL9 5DS Classification: Blinds, Awnings & Canopies Status: Inactive Positional Accuracy: Automatically positioned to the address</p>	A18NE (N)	874	-	523432 209605
99	<p>Contemporary Trade Directory Entries</p> <p>Name: T W Printers Location: 18, Pleasant Rise, Hatfield, Hertfordshire, AL9 5DS Classification: Printers Status: Inactive Positional Accuracy: Automatically positioned to the address</p>	A18NE (N)	898	-	523452 209628
100	<p>Contemporary Trade Directory Entries</p> <p>Name: A P Autos Location: 131, Crawford Road, Hatfield, Hertfordshire, AL10 0PF Classification: Mechanical Engineers Status: Inactive Positional Accuracy: Automatically positioned to the address</p>	A17SW (NW)	875	-	522535 209165
101	<p>Contemporary Trade Directory Entries</p> <p>Name: L Kahn Manufacturing Co Ltd Location: Wellfield Road, HATFIELD, Hertfordshire, AL10 0BS Classification: Cosmetic Manufacturers Status: Inactive Positional Accuracy: Automatically positioned to the address</p>	A12NW (W)	887	-	522443 208996
101	<p>Contemporary Trade Directory Entries</p> <p>Name: Caressa Kahn Location: Wellfield Road, Hatfield, Hertfordshire, AL10 0BS Classification: Cosmetic Manufacturers Status: Inactive Positional Accuracy: Automatically positioned to the address</p>	A12NW (W)	887	-	522443 208996

Map ID	Details	Quadrant Reference (Compass Direction)	Estimated Distance From Site	Contact	NGR
102	Contemporary Trade Directory Entries Name: Lush Heat Treatment Ltd Location: 128, Great North Road, Hatfield, Hertfordshire, AL9 5JN Classification: Heat Treatment - Metals Status: Active Positional Accuracy: Automatically positioned to the address	A18NW (N)	896	-	523156 209611
102	Contemporary Trade Directory Entries Name: Investment Castings Ltd Location: 130, Great North Road, Hatfield, Hertfordshire, AL9 5JN Classification: Foundries Status: Inactive Positional Accuracy: Automatically positioned to the address	A18NW (N)	907	-	523154 209622
102	Contemporary Trade Directory Entries Name: Investment Castings Ltd Location: 130, Great North Road, Hatfield, Hertfordshire, AL9 5JN Classification: Foundries Status: Inactive Positional Accuracy: Automatically positioned to the address	A18NW (N)	907	-	523154 209622
103	Contemporary Trade Directory Entries Name: Investment Castings Location: 132, Great North Road, Hatfield, Hertfordshire, AL9 5JN Classification: Tungsten Tool Manufacturers & Distributors Status: Inactive Positional Accuracy: Manually positioned to the address or location	A18NW (N)	919	-	523151 209635
103	Contemporary Trade Directory Entries Name: London Polyester Finishing Location: 134, Great North Road, Hatfield, Hertfordshire, AL9 5JN Classification: French Polishing Status: Inactive Positional Accuracy: Automatically positioned to the address	A18NW (N)	930	-	523149 209645
103	Contemporary Trade Directory Entries Name: Designerwoods Location: 134, Great North Road, Hatfield, AL9 5JN Classification: Veneer Manufacturers Status: Active Positional Accuracy: Automatically positioned to the address	A18NW (N)	930	-	523148 209645
103	Contemporary Trade Directory Entries Name: Marble & Granite Ltd Location: 136, Great North Road, Hatfield, AL9 5JN Classification: Stone Products - Manufacturers Status: Inactive Positional Accuracy: Automatically positioned to the address	A18NW (N)	941	-	523141 209655
103	Contemporary Trade Directory Entries Name: Fine Tech Engineering Ltd Location: 140, Great North Road, HATFIELD, Hertfordshire, AL9 5JT Classification: Precision Engineers Status: Active Positional Accuracy: Automatically positioned to the address	A23SW (N)	964	-	523146 209679
103	Contemporary Trade Directory Entries Name: Finetech Springs Location: 140, Great North Road, Hatfield, Hertfordshire, AL9 5JT Classification: Engineers - General Status: Inactive Positional Accuracy: Automatically positioned to the address	A23SW (N)	964	-	523146 209679
103	Contemporary Trade Directory Entries Name: Pentagon Paint Location: 142-146 Great North Road, Hatfield, Hertfordshire, AL9 5JN Classification: Car Body Repairs Status: Active Positional Accuracy: Automatically positioned to the address	A23SW (N)	975	-	523132 209688
103	Contemporary Trade Directory Entries Name: Goodwin Press Ltd Location: 148, Great North Road, Hatfield, Hertfordshire, AL9 5JN Classification: Printers Status: Inactive Positional Accuracy: Automatically positioned to the address	A23SW (N)	987	-	523137 209701
103	Contemporary Trade Directory Entries Name: Pantagon Paint Location: 144-146, Great North Road, Hatfield, Hertfordshire, AL9 5JN Classification: Car Painters & Sprayers Status: Active Positional Accuracy: Automatically positioned to the address	A23SW (N)	987	-	523137 209701

Map ID	Details	Quadrant Reference (Compass Direction)	Estimated Distance From Site	Contact	NGR
103	Contemporary Trade Directory Entries Name: Linards Location: 148, Great North Road, Hatfield, Hertfordshire, AL9 5JN Classification: Printers Status: Inactive Positional Accuracy: Manually positioned to the address or location	A23SW (N)	987	-	523137 209701
104	Contemporary Trade Directory Entries Name: J C (UK) Location: 98, Town Centre, Hatfield, Hertfordshire, AL10 0JW Classification: Dry Cleaners Status: Inactive Positional Accuracy: Automatically positioned to the address	A12SW (W)	927	-	522329 208642
104	Contemporary Trade Directory Entries Name: Asda Petrol Location: 98, Town Centre, Hatfield, AL10 0JW Classification: Petrol Filling Stations Status: Active Positional Accuracy: Automatically positioned to the address	A12SW (W)	928	-	522328 208642
105	Contemporary Trade Directory Entries Name: B A P S Medical Ltd Location: Flat, 8, Townfields, Hatfield, AL10 0AY Classification: Chemists' & Pharmacists' Suppliers & Wholesalers Status: Inactive Positional Accuracy: Automatically positioned to the address	A11NE (W)	987	-	522298 208883
106	Fuel Station Entries Name: Diamond Rover Filling Station Location: 1, Great North Road, Hatfield, Hertfordshire, AL9 5JA Brand: OBSOLETE Premises Type: Not Applicable Status: Obsolete Positional Accuracy: Manually positioned to the address or location	A13SW (SW)	233	-	523209 208388
107	Fuel Station Entries Name: Asda Hatfield Automat Location: 98, Queensway Dog Kennel Lane, Hatfield, Hertfordshire, AL10 0JP Brand: Asda Premises Type: Hypermarket Status: Open Positional Accuracy: Manually positioned to the address or location	A12SW (W)	909	-	522352 208547
108	Fuel Station Entries Name: Hatfield Service Station Location: 33, The Common, Hatfield, Hertfordshire, AL10 0NJ Brand: Obsolete Premises Type: Not Applicable Status: Obsolete Positional Accuracy: Automatically positioned to the address	A12NW (W)	923	-	522333 208662
109	Points of Interest - Commercial Services Name: Design Rationale Ltd Location: Dunhams Court Yard, Park Street, Hatfield, AL9 5AT Category: Construction Services Class Code: Metalworkers Including Blacksmiths Positional Accuracy: Positioned to address or location	A13NE (NE)	18	8	523392 208742
110	Points of Interest - Commercial Services Name: Fairway Services Location: 1 Bury Road, Hatfield, AL10 8BQ Category: Repair and Servicing Class Code: Vehicle Repair, Testing and Servicing Positional Accuracy: Positioned to address or location	A13SW (W)	103	8	523153 208629
110	Points of Interest - Commercial Services Name: Fairway Tyres & Auto Services Location: 4 Bury Road, Hatfield, AL10 8BJ Category: Repair and Servicing Class Code: Vehicle Repair, Testing and Servicing Positional Accuracy: Positioned to address or location	A13SW (W)	112	8	523152 208599
110	Points of Interest - Commercial Services Name: Pro Engines Location: 13-15 Bury Road, Hatfield, AL10 8BJ Category: Repair and Servicing Class Code: Vehicle Repair, Testing and Servicing Positional Accuracy: Positioned to address or location	A13SW (SW)	125	8	523154 208568

Map ID	Details	Quadrant Reference (Compass Direction)	Estimated Distance From Site	Contact	NGR
110	Points of Interest - Commercial Services Name: Power Units Ltd Location: 17 Bury Road, Hatfield, AL10 8BJ Category: Repair and Servicing Class Code: Vehicle Repair, Testing and Servicing Positional Accuracy: Positioned to address or location	A13SW (SW)	133	8	523155 208554
110	Points of Interest - Commercial Services Name: Power Units Location: 16 Bury Road, Hatfield, AL10 8BJ Category: Repair and Servicing Class Code: Vehicle Repair, Testing and Servicing Positional Accuracy: Positioned to address or location	A13SW (SW)	141	8	523145 208555
110	Points of Interest - Commercial Services Name: Bury Road Service Centre Location: 2 Bury Road, Hatfield, AL10 8BJ Category: Repair and Servicing Class Code: Vehicle Repair, Testing and Servicing Positional Accuracy: Positioned to address or location	A13SW (W)	155	8	523111 208586
111	Points of Interest - Commercial Services Name: Auto Lock Services Location: 21 Church Street, Hatfield, AL9 5AS Category: Repair and Servicing Class Code: Vehicle Repair, Testing and Servicing Positional Accuracy: Positioned to address or location	A13SE (S)	138	8	523399 208453
112	Points of Interest - Commercial Services Name: Jumbo Location: 2 Carters Row, Hatfield Park, Hatfield, AL9 5NB Category: Transport, Storage and Delivery Class Code: Distribution and Haulage Positional Accuracy: Positioned to address or location	A13SE (E)	179	8	523547 208638
112	Points of Interest - Commercial Services Name: Arnywear Location: The Melon Ground, Hatfield Park, Hatfield, AL9 5NB Category: Contract Services Class Code: Pest and Vermin Control Positional Accuracy: Positioned to address or location	A13SE (E)	199	8	523570 208570
113	Points of Interest - Commercial Services Name: Pauls Waste Collection Location: 12-13 The Parade, St. Albans Road East, Hatfield, AL10 0ET Category: Recycling Services Class Code: Recycling, Reclamation and Disposal Positional Accuracy: Positioned to address or location	A18SW (NW)	413	8	523036 209049
114	Points of Interest - Commercial Services Name: Stones Location: 48 Lockley Crescent, Hatfield, AL10 0TN Category: Transport, Storage and Delivery Class Code: Distribution and Haulage Positional Accuracy: Positioned to address or location	A18NW (N)	721	8	523039 209401
114	Points of Interest - Commercial Services Name: Stones Distribution Location: 48 Lockley Crescent, Hatfield, AL10 0TN Category: Transport, Storage and Delivery Class Code: Distribution and Haulage Positional Accuracy: Positioned to address or location	A18NW (N)	721	8	523039 209401
115	Points of Interest - Commercial Services Name: Twist & Go Motorcycles Location: 13 Market Place, Hatfield, AL10 0LJ Category: Repair and Servicing Class Code: Vehicle Repair, Testing and Servicing Positional Accuracy: Positioned to address or location	A12SW (W)	744	8	522513 208603
116	Points of Interest - Commercial Services Name: Ensign Mobile Location: 96 Old Rectory Drive, Hatfield, AL10 8FE Category: Repair and Servicing Class Code: Vehicle Repair, Testing and Servicing Positional Accuracy: Positioned to address or location	A7NE (SW)	777	8	522665 208136
116	Points of Interest - Commercial Services Name: Darryl Winter Ltd Location: 110 Old Rectory Drive, Hatfield, AL10 8FE Category: Repair and Servicing Class Code: Vehicle Repair, Testing and Servicing Positional Accuracy: Positioned to address or location	A7NE (SW)	778	8	522697 208100

Map ID	Details	Quadrant Reference (Compass Direction)	Estimated Distance From Site	Contact	NGR
116	Points of Interest - Commercial Services Name: Darryl Winter Ltd Location: 96 Old Rectory Drive, Hatfield, AL10 8FE Category: Repair and Servicing Class Code: Vehicle Repair, Testing and Servicing Positional Accuracy: Positioned to address or location	A7NE (SW)	788	8	522674 208110
117	Points of Interest - Commercial Services Name: J S Motors Location: 132 Great North Road, Hatfield, AL9 5JN Category: Repair and Servicing Class Code: Vehicle Repair, Testing and Servicing Positional Accuracy: Positioned to address or location	A18NW (N)	920	8	523151 209635
117	Points of Interest - Commercial Services Name: Pentagon Paint & Body Location: 144-146 Great North Road, Hatfield, AL9 5JN Category: Repair and Servicing Class Code: Vehicle Repair, Testing and Servicing Positional Accuracy: Positioned to address or location	A23SW (N)	987	8	523137 209701
117	Points of Interest - Commercial Services Name: Pantagon Paint Location: 144-146 Great North Road, Hatfield, AL9 5JN Category: Repair and Servicing Class Code: Vehicle Repair, Testing and Servicing Positional Accuracy: Positioned to address or location	A23SW (N)	987	8	523136 209701
118	Points of Interest - Manufacturing and Production Name: Momentum Business Development Location: ANDRE HOUSE 19-25, SALISBURY SQUARE, Hatfield, AL9 5BE Category: Industrial Features Class Code: Business Parks and Industrial Estates Positional Accuracy: Positioned to address or location	A13SE (S)	5	8	523343 208584
118	Points of Interest - Manufacturing and Production Name: Momentum Business Development Location: Andre House 19-25, Salisbury Square, Hatfield, AL9 5BE Category: Industrial Features Class Code: Business Parks and Industrial Estates Positional Accuracy: Positioned to address or location	A13SE (S)	10	8	523351 208609
119	Points of Interest - Manufacturing and Production Name: Works Location: AL10 Category: Industrial Features Class Code: Unspecified Works Or Factories Positional Accuracy: Positioned to an adjacent address or location	A13SW (W)	105	8	523152 208659
119	Points of Interest - Manufacturing and Production Name: Works Location: Not Supplied Category: Industrial Features Class Code: Unspecified Works Or Factories Positional Accuracy: Positioned to an adjacent address or location	A13NW (W)	117	8	523142 208667
120	Points of Interest - Manufacturing and Production Name: Factory Location: AL10 Category: Industrial Features Class Code: Unspecified Works Or Factories Positional Accuracy: Positioned to address or location	A13NW (NW)	177	8	523155 208834
120	Points of Interest - Manufacturing and Production Name: Factory Location: Not Supplied Category: Industrial Features Class Code: Unspecified Works Or Factories Positional Accuracy: Positioned to an adjacent address or location	A13NW (NW)	178	8	523156 208837
121	Points of Interest - Manufacturing and Production Name: Business Centre Location: AL9 Category: Industrial Features Class Code: Business Parks and Industrial Estates Positional Accuracy: Positioned to an adjacent address or location	A13NW (N)	231	8	523318 208959
122	Points of Interest - Manufacturing and Production Name: Tank Location: AL9 Category: Industrial Features Class Code: Tanks (Generic) Positional Accuracy: Positioned to an adjacent address or location	A13SW (SW)	259	8	523179 208375

Map ID	Details	Quadrant Reference (Compass Direction)	Estimated Distance From Site	Contact	NGR
123	Points of Interest - Manufacturing and Production Name: Tank Location: AL10 Category: Industrial Features Class Code: Tanks (Generic) Positional Accuracy: Positioned to an adjacent address or location	A13NW (NW)	297	8	523026 208860
124	Points of Interest - Manufacturing and Production Name: Works Location: Not Supplied Category: Industrial Features Class Code: Unspecified Works Or Factories Positional Accuracy: Positioned to an adjacent address or location	A18SW (NW)	337	8	523136 209024
124	Points of Interest - Manufacturing and Production Name: Works Location: Not Supplied Category: Industrial Features Class Code: Unspecified Works Or Factories Positional Accuracy: Positioned to an adjacent address or location	A18SW (NW)	379	8	523154 209078
125	Points of Interest - Manufacturing and Production Name: Factory Location: Not Supplied Category: Industrial Features Class Code: Unspecified Works Or Factories Positional Accuracy: Positioned to an adjacent address or location	A12NW (W)	884	8	522442 208986
125	Points of Interest - Manufacturing and Production Name: Factory Location: AL10 Category: Industrial Features Class Code: Unspecified Works Or Factories Positional Accuracy: Positioned to address or location	A12NW (W)	891	8	522432 208980
125	Points of Interest - Manufacturing and Production Name: Works Location: Not Supplied Category: Industrial Features Class Code: Unspecified Works Or Factories Positional Accuracy: Positioned to an adjacent address or location	A17SW (W)	905	8	522435 209026
125	Points of Interest - Manufacturing and Production Name: Works Location: Not Supplied Category: Industrial Features Class Code: Unspecified Works Or Factories Positional Accuracy: Positioned to an adjacent address or location	A12NW (W)	920	8	522407 208996
125	Points of Interest - Manufacturing and Production Name: Works Location: AL10 Category: Industrial Features Class Code: Unspecified Works Or Factories Positional Accuracy: Positioned to an adjacent address or location	A12NW (W)	920	8	522407 208996
126	Points of Interest - Manufacturing and Production Name: Tank Location: AL10 Category: Industrial Features Class Code: Tanks (Generic) Positional Accuracy: Positioned to an adjacent address or location	A7NW (SW)	896	8	522481 208192
127	Points of Interest - Manufacturing and Production Name: Marble & Granite Ltd Location: 136 Great North Road, Hatfield, AL9 5JN Category: Extractive Industries Class Code: Stone Quarrying and Preparation Positional Accuracy: Positioned to address or location	A18NW (N)	941	8	523141 209655
128	Points of Interest - Public Infrastructure Name: Bus Station Location: AL9 Category: Public Transport, Stations and Infrastructure Class Code: Bus and Coach Stations, Depots and Companies Positional Accuracy: Positioned to an adjacent address or location	A13NW (NW)	21	8	523259 208706
128	Points of Interest - Public Infrastructure Name: Hatfield (Herts) Rail Station Location: AL9 Category: Public Transport, Stations and Infrastructure Class Code: Railway Stations, Junctions and Halts Positional Accuracy: Positioned to address or location	A13NW (NW)	68	8	523234 208758

Map ID	Details	Quadrant Reference (Compass Direction)	Estimated Distance From Site	Contact	NGR
128	Points of Interest - Public Infrastructure Name: Hatfield Station Location: Great North Road, AL9 Category: Public Transport, Stations and Infrastructure Class Code: Railway Stations, Junctions and Halts Positional Accuracy: Positioned to address or location	A13NW (NW)	68	8	523234 208758
129	Points of Interest - Public Infrastructure Name: Hertfordshire Constabulary Location: Police Station, St. Albans Road East, Hatfield, AL10 0EN Category: Central and Local Government Class Code: Police Stations Positional Accuracy: Positioned to address or location	A12NE (NW)	410	8	522964 208969
130	Points of Interest - Public Infrastructure Name: Cemetery Location: Not Supplied Category: Infrastructure and Facilities Class Code: Cemeteries and Crematoria Positional Accuracy: Positioned to an adjacent address or location	A8NW (S)	579	8	523082 208064
130	Points of Interest - Public Infrastructure Name: Cemetery Location: AL9 Category: Infrastructure and Facilities Class Code: Cemeteries and Crematoria Positional Accuracy: Positioned to an adjacent address or location	A8NW (S)	579	8	523082 208064
131	Points of Interest - Public Infrastructure Name: Cemetery Location: Not Supplied Category: Infrastructure and Facilities Class Code: Cemeteries and Crematoria Positional Accuracy: Positioned to an adjacent address or location	A12NW (W)	658	8	522644 208884
131	Points of Interest - Public Infrastructure Name: Cemetery Location: AL10 Category: Infrastructure and Facilities Class Code: Cemeteries and Crematoria Positional Accuracy: Positioned to an adjacent address or location	A12NW (W)	665	8	522636 208883
132	Points of Interest - Public Infrastructure Name: Asda Petrol Location: 98 Town Centre, Hatfield, AL10 0JP Category: Road And Rail Class Code: Petrol and Fuel Stations Positional Accuracy: Positioned to address or location	A12SW (W)	908	8	522353 208546
132	Points of Interest - Public Infrastructure Name: Asda Hatfield Automat Location: 98 Town Centre, Hatfield, AL10 0JW Category: Road And Rail Class Code: Petrol and Fuel Stations Positional Accuracy: Positioned to address or location	A12SW (W)	909	8	522352 208547
132	Points of Interest - Public Infrastructure Name: Hatfield Location: 98 Town Centre, Hatfield, AL10 0JW Category: Road And Rail Class Code: Petrol and Fuel Stations Positional Accuracy: Positioned to address or location	A12SW (W)	927	8	522329 208642
133	Points of Interest - Recreational and Environmental Name: Bloody Hollow Childrens Play Area Location: AL9 Category: Recreational Class Code: Playgrounds Positional Accuracy: Positioned to an adjacent address or location	A13SE (S)	258	8	523336 208331
134	Points of Interest - Recreational and Environmental Name: Playground Location: St Etheldreda'S Drive, AL10 Category: Recreational Class Code: Playgrounds Positional Accuracy: Positioned to address or location	A13SW (SW)	290	8	523124 208381
134	Points of Interest - Recreational and Environmental Name: Playground Location: Not Supplied Category: Recreational Class Code: Playgrounds Positional Accuracy: Positioned to an adjacent address or location	A13SW (SW)	293	8	523123 208378

Map ID	Details	Quadrant Reference (Compass Direction)	Estimated Distance From Site	Contact	NGR
135	Points of Interest - Recreational and Environmental Name: Playground Location: Not Supplied Category: Recreational Class Code: Playgrounds Positional Accuracy: Positioned to an adjacent address or location	A12NE (W)	349	8	522948 208811
135	Points of Interest - Recreational and Environmental Name: Playground Location: St Albans Road East, AL10 Category: Recreational Class Code: Playgrounds Positional Accuracy: Positioned to address or location	A12NE (W)	349	8	522949 208813
136	Points of Interest - Recreational and Environmental Name: Playground Location: Not Supplied Category: Recreational Class Code: Playgrounds Positional Accuracy: Positioned to an adjacent address or location	A12NE (NW)	578	8	522771 208978
136	Points of Interest - Recreational and Environmental Name: Playground Location: Harvest Mead, AL10 Category: Recreational Class Code: Playgrounds Positional Accuracy: Positioned to address or location	A12NE (NW)	590	8	522765 208993
136	Points of Interest - Recreational and Environmental Name: Playground Location: Not Supplied Category: Recreational Class Code: Playgrounds Positional Accuracy: Positioned to an adjacent address or location	A17SE (NW)	650	8	522702 209003
136	Points of Interest - Recreational and Environmental Name: Playground Location: Cobmead, AL10 Category: Recreational Class Code: Playgrounds Positional Accuracy: Positioned to address or location	A17SE (NW)	650	8	522706 209010
137	Points of Interest - Recreational and Environmental Name: Playground Location: Great North Road, AL10 Category: Recreational Class Code: Playgrounds Positional Accuracy: Positioned to address or location	A7NE (SW)	582	8	522965 208132
137	Points of Interest - Recreational and Environmental Name: Playgrounds Location: Not Supplied Category: Recreational Class Code: Playgrounds Positional Accuracy: Positioned to an adjacent address or location	A7NE (SW)	592	8	522946 208135
137	Points of Interest - Recreational and Environmental Name: Playground Location: Great North Road, AL10 Category: Recreational Class Code: Playgrounds Positional Accuracy: Positioned to address or location	A7NE (SW)	604	8	522924 208137
138	Points of Interest - Recreational and Environmental Name: Playground Location: Not Supplied Category: Recreational Class Code: Playgrounds Positional Accuracy: Positioned to an adjacent address or location	A17SE (NW)	659	8	522767 209120
139	Points of Interest - Recreational and Environmental Name: Skate Park Location: AL10 Category: Recreational Class Code: Playgrounds Positional Accuracy: Positioned to an adjacent address or location	A12SW (W)	723	8	522547 208499
139	Points of Interest - Recreational and Environmental Name: Playground Location: Not Supplied Category: Recreational Class Code: Playgrounds Positional Accuracy: Positioned to an adjacent address or location	A12SW (SW)	730	8	522585 208354

Map ID	Details	Quadrant Reference (Compass Direction)	Estimated Distance From Site	Contact	NGR
139	Points of Interest - Recreational and Environmental Name: Playground Location: Wood Close, AL10 Category: Recreational Class Code: Playgrounds Positional Accuracy: Positioned to address or location	A12SW (W)	731	8	522583 208354
139	Points of Interest - Recreational and Environmental Name: Playground Location: Not Supplied Category: Recreational Class Code: Playgrounds Positional Accuracy: Positioned to an adjacent address or location	A12SW (W)	737	8	522554 208415
139	Points of Interest - Recreational and Environmental Name: Playground Location: Wood Close, AL10 Category: Recreational Class Code: Playgrounds Positional Accuracy: Positioned to address or location	A12SW (W)	737	8	522554 208415
140	Points of Interest - Recreational and Environmental Name: Play Area Location: AL10 Category: Recreational Class Code: Playgrounds Positional Accuracy: Positioned to an adjacent address or location	A12SW (W)	911	8	522393 208349
141	Points of Interest - Recreational and Environmental Name: Playground Location: Not Supplied Category: Recreational Class Code: Playgrounds Positional Accuracy: Positioned to an adjacent address or location	A18NW (N)	938	8	523005 209619
141	Points of Interest - Recreational and Environmental Name: Playground Location: Hillfield, AL10 Category: Recreational Class Code: Playgrounds Positional Accuracy: Positioned to an adjacent address or location	A18NW (N)	939	8	523001 209618
142	Points of Interest - Recreational and Environmental Name: Play Area Location: AL10 Category: Recreational Class Code: Playgrounds Positional Accuracy: Positioned to an adjacent address or location	A17NE (NW)	968	8	522825 209573

Map ID	Details	Quadrant Reference (Compass Direction)	Estimated Distance From Site	Contact	NGR
143	Areas of Adopted Green Belt Authority: Welwyn Hatfield District Council Plan Name: Welwyn Hatfield Local Plan Status: Adopted Plan Date: 15th April 2005	A13NE (NE)	101	10	523483 208752
144	Areas of Unadopted Green Belt Authority: Welwyn Hatfield District Council Plan Name: Welwyn Hatfield Local Plan Status: Submission Draft Plan Date: 15th May 2017	A13NE (NE)	101	10	523483 208752
145	Local Nature Reserves Name: Howe Dell Multiple Area: N Area (m2): 39839.06 Source: Natural England Designation Date: Not Supplied	A7NE (SW)	605	9	522980 208093
146	Nitrate Vulnerable Zones Name: Lee Nvz Description: Surface Water Source: Environment Agency, Head Office	A13NE (S)	0	4	523331 208662
147	Nitrate Vulnerable Zones Name: Hatfield Description: Groundwater Source: Environment Agency, Head Office	A13NE (S)	0	4	523331 208662
148	Nitrate Vulnerable Zones Name: Colne And Guc (From Confluence With Chess To Ash) Nvz Description: Surface Water Source: Environment Agency, Head Office	A12NE (W)	476	4	522780 208662

Agency & Hydrological	Version	Update Cycle
Contaminated Land Register Entries and Notices East Hertfordshire District Council - Environmental Health Department Environment Agency - Head Office St Albans City & District Council - Environmental Health Department Welwyn Hatfield District Council - Environmental Health Department Hertsmere Borough Council - Environmental Health Department	January 2013 June 2020 October 2017 October 2017 September 2017	Annual Rolling Update Annually Annual Rolling Update Annual Rolling Update Annual Rolling Update
Discharge Consents Environment Agency - Thames Region	April 2021	Quarterly
Enforcement and Prohibition Notices Environment Agency - Thames Region	March 2013	
Integrated Pollution Controls Environment Agency - Thames Region	January 2009	
Integrated Pollution Prevention And Control Environment Agency - South East Region - North East Thames Area Environment Agency - Thames Region	April 2021 April 2021	Quarterly Quarterly
Local Authority Integrated Pollution Prevention And Control East Hertfordshire District Council - Environmental Health Department Hertsmere Borough Council - Environmental Health Department Welwyn Hatfield District Council - Environmental Health Department St Albans City & District Council - Environmental Health Department	January 2014 January 2015 May 2012 May 2014	Variable Variable Variable Variable
Local Authority Pollution Prevention and Controls East Hertfordshire District Council - Environmental Health Department Hertsmere Borough Council - Environmental Health Department Welwyn Hatfield District Council - Environmental Health Department St Albans City & District Council - Environmental Health Department	January 2014 January 2015 May 2012 May 2014	Annual Rolling Update Annual Rolling Update Annual Rolling Update Annual Rolling Update
Local Authority Pollution Prevention and Control Enforcements East Hertfordshire District Council - Environmental Health Department Hertsmere Borough Council - Environmental Health Department Welwyn Hatfield District Council - Environmental Health Department St Albans City & District Council - Environmental Health Department	January 2014 January 2015 May 2012 May 2014	Variable Variable Variable Variable
Nearest Surface Water Feature Ordnance Survey	June 2021	
Pollution Incidents to Controlled Waters Environment Agency - Thames Region	September 1999	
Prosecutions Relating to Authorised Processes Environment Agency - Thames Region	July 2015	
Prosecutions Relating to Controlled Waters Environment Agency - Thames Region	March 2013	
Registered Radioactive Substances Environment Agency - Thames Region	June 2016	Annually
River Quality Environment Agency - Head Office	November 2001	Not Applicable
River Quality Biology Sampling Points Environment Agency - Head Office	April 2012	Annually
River Quality Chemistry Sampling Points Environment Agency - Head Office	April 2012	Annually
Substantiated Pollution Incident Register Environment Agency - South East Region - North East Thames Area Environment Agency - Thames Region - North East Area	July 2021 July 2021	Quarterly Quarterly
Water Abstractions Environment Agency - Thames Region	April 2021	Quarterly

Agency & Hydrological	Version	Update Cycle
Water Industry Act Referrals Environment Agency - Thames Region	October 2017	Quarterly
Groundwater Vulnerability Map Environment Agency - Head Office	June 2018	As notified
Groundwater Vulnerability - Soluble Rock Risk Environment Agency - Head Office	June 2018	As notified
Bedrock Aquifer Designations Environment Agency - Head Office	January 2018	Annually
Superficial Aquifer Designations Environment Agency - Head Office	January 2018	Annually
Source Protection Zones Environment Agency - Head Office	May 2021	Bi-Annually
Extreme Flooding from Rivers or Sea without Defences Environment Agency - Head Office	March 2021	Quarterly
Flooding from Rivers or Sea without Defences Environment Agency - Head Office	March 2021	Quarterly
Areas Benefiting from Flood Defences Environment Agency - Head Office	March 2021	Quarterly
Flood Water Storage Areas Environment Agency - Head Office	March 2021	Quarterly
Flood Defences Environment Agency - Head Office	March 2021	Quarterly
OS Water Network Lines Ordnance Survey	July 2021	Quarterly
Surface Water 1 in 30 year Flood Extent Environment Agency - Head Office	May 2018	Annually
Surface Water 1 in 100 year Flood Extent Environment Agency - Head Office	May 2018	Annually
Surface Water 1 in 1000 year Flood Extent Environment Agency - Head Office	May 2018	Annually
Surface Water Suitability Environment Agency - Head Office	February 2016	Annually
BGS Groundwater Flooding Susceptibility British Geological Survey - National Geoscience Information Service	May 2013	Annually

Waste	Version	Update Cycle
BGS Recorded Landfill Sites British Geological Survey - National Geoscience Information Service	November 2002	Not Applicable
Historical Landfill Sites Environment Agency - Head Office	May 2021	Quarterly
Integrated Pollution Control Registered Waste Sites Environment Agency - Thames Region	January 2009	Not Applicable
Licensed Waste Management Facilities (Landfill Boundaries) Environment Agency - South East Region - North East Thames Area Environment Agency - Thames Region - North East Area	April 2021 April 2021	Quarterly Quarterly
Licensed Waste Management Facilities (Locations) Environment Agency - South East Region - North East Thames Area Environment Agency - Thames Region - North East Area	April 2021 April 2021	Quarterly Quarterly
Local Authority Landfill Coverage East Hertfordshire District Council - Environmental Health Department Hertfordshire County Council - Spatial Planning and Economy Unit Hertsmere Borough Council - Environmental Health Department St Albans City & District Council - Environmental Health Department Welwyn Hatfield District Council - Environmental Health Department	February 2003 February 2003 February 2003 February 2003 February 2003	Not Applicable Not Applicable Not Applicable Not Applicable Not Applicable
Local Authority Recorded Landfill Sites East Hertfordshire District Council - Environmental Health Department Hertfordshire County Council - Spatial Planning and Economy Unit Hertsmere Borough Council - Environmental Health Department St Albans City & District Council - Environmental Health Department Welwyn Hatfield District Council - Environmental Health Department	October 2018 October 2018 October 2018 October 2018 October 2018	
Potentially Infilled Land (Non-Water) Landmark Information Group Limited	December 1999	Not Applicable
Potentially Infilled Land (Water) Landmark Information Group Limited	December 1999	
Registered Landfill Sites Environment Agency - Thames Region - North East Area	March 2006	Not Applicable
Registered Waste Transfer Sites Environment Agency - Thames Region - North East Area	April 2018	
Registered Waste Treatment or Disposal Sites Environment Agency - Thames Region - North East Area	June 2015	

Hazardous Substances	Version	Update Cycle
Control of Major Accident Hazards Sites (COMAH) Health and Safety Executive	April 2018	Bi-Annually
Explosive Sites Health and Safety Executive	March 2017	Annually
Notification of Installations Handling Hazardous Substances (NIHHS) Health and Safety Executive	August 2001	
Planning Hazardous Substance Enforcements East Hertfordshire District Council Hertfordshire County Council - Spatial Planning and Economy Unit Hertsmere Borough Council - Planning Department St Albans City & District Council Welwyn Hatfield District Council	April 2015 February 2016 February 2016 February 2016 February 2016	Variable Variable Variable Variable Variable
Planning Hazardous Substance Consents East Hertfordshire District Council Hertfordshire County Council - Spatial Planning and Economy Unit Hertsmere Borough Council - Planning Department St Albans City & District Council Welwyn Hatfield District Council	April 2015 February 2016 February 2016 February 2016 February 2016	Variable Variable Variable Variable Variable
Geological	Version	Update Cycle
BGS 1:625,000 Solid Geology British Geological Survey - National Geoscience Information Service	January 2009	Not Applicable
BGS Estimated Soil Chemistry British Geological Survey - National Geoscience Information Service	December 2015	Annually
BGS Recorded Mineral Sites British Geological Survey - National Geoscience Information Service	May 2021	Bi-Annually
CBSCB Compensation District Cheshire Brine Subsidence Compensation Board (CBSCB)	August 2011	As notified
Coal Mining Affected Areas The Coal Authority - Property Searches	March 2014	Annual Rolling Update
Mining Instability Ove Arup & Partners	June 1998	Not Applicable
Non Coal Mining Areas of Great Britain British Geological Survey - National Geoscience Information Service	May 2015	Not Applicable
Potential for Collapsible Ground Stability Hazards British Geological Survey - National Geoscience Information Service	April 2020	Annually
Potential for Compressible Ground Stability Hazards British Geological Survey - National Geoscience Information Service	January 2019	Annually
Potential for Ground Dissolution Stability Hazards British Geological Survey - National Geoscience Information Service	January 2019	Annually
Potential for Landslide Ground Stability Hazards British Geological Survey - National Geoscience Information Service	January 2019	Annually
Potential for Running Sand Ground Stability Hazards British Geological Survey - National Geoscience Information Service	January 2019	Annually
Potential for Shrinking or Swelling Clay Ground Stability Hazards British Geological Survey - National Geoscience Information Service	January 2019	Annually
Radon Potential - Radon Affected Areas British Geological Survey - National Geoscience Information Service	July 2011	Annually
Radon Potential - Radon Protection Measures British Geological Survey - National Geoscience Information Service	July 2011	Annually

Industrial Land Use	Version	Update Cycle
Contemporary Trade Directory Entries Thomson Directories	July 2021	Quarterly
Fuel Station Entries Catalist Ltd - Experian	June 2021	Quarterly
Gas Pipelines National Grid	May 2021	Annually
Points of Interest - Commercial Services PointX	June 2021	Quarterly
Points of Interest - Education and Health PointX	June 2021	Quarterly
Points of Interest - Manufacturing and Production PointX	June 2021	Quarterly
Points of Interest - Public Infrastructure PointX	June 2021	Quarterly
Points of Interest - Recreational and Environmental PointX	June 2021	Quarterly
Underground Electrical Cables National Grid	May 2021	Annually

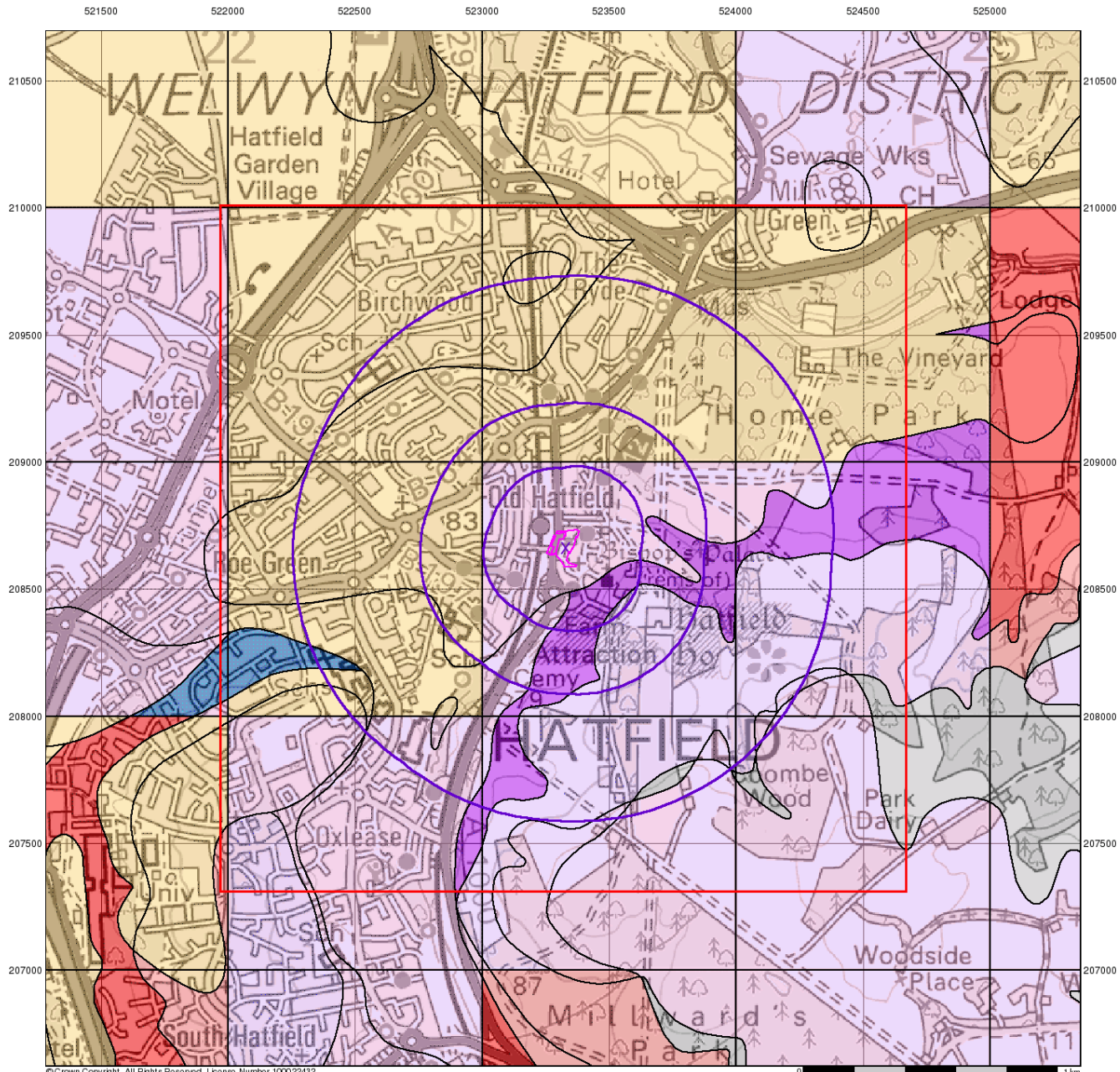
Sensitive Land Use	Version	Update Cycle
Ancient Woodland Natural England	February 2021	Bi-Annually
Areas of Adopted Green Belt East Hertfordshire District Council Hertsmere Borough Council - Planning Department St Albans City & District Council Welwyn Hatfield District Council	October 2020 October 2020 October 2020 October 2020	Quarterly Quarterly Quarterly Quarterly
Areas of Unadopted Green Belt East Hertfordshire District Council Hertsmere Borough Council - Planning Department St Albans City & District Council Welwyn Hatfield District Council	October 2020 October 2020 October 2020 October 2020	Quarterly Quarterly Quarterly Quarterly
Areas of Outstanding Natural Beauty Natural England	January 2021	Bi-Annually
Environmentally Sensitive Areas Natural England	January 2017	
Forest Parks Forestry Commission	April 1997	Not Applicable
Local Nature Reserves Natural England	February 2021	Bi-Annually
Marine Nature Reserves Natural England	July 2019	Bi-Annually
National Nature Reserves Natural England	January 2021	Bi-Annually
National Parks Natural England	February 2018	Bi-Annually
Nitrate Sensitive Areas Natural England	April 2016	Not Applicable
Nitrate Vulnerable Zones Department for Environment, Food and Rural Affairs (DEFRA - formerly FRCA) Environment Agency - Head Office	April 2016 June 2017	Bi-Annually
Ramsar Sites Natural England	August 2020	Bi-Annually
Sites of Special Scientific Interest Natural England	February 2021	Bi-Annually
Special Areas of Conservation Natural England	July 2020	Bi-Annually
Special Protection Areas Natural England	February 2021	Bi-Annually

A selection of organisations who provide data within this report

Data Supplier	Data Supplier Logo
Ordnance Survey	
Environment Agency	
Scottish Environment Protection Agency	
The Coal Authority	
British Geological Survey	 British Geological Survey <small>NATURAL ENVIRONMENT RESEARCH COUNCIL</small>
Centre for Ecology and Hydrology	 Centre for Ecology & Hydrology <small>NATURAL ENVIRONMENT RESEARCH COUNCIL</small>
Natural Resources Wales	
Scottish Natural Heritage	
Natural England	
Public Health England	
Ove Arup	
Stantec UK Ltd	

Contact	Name and Address	Contact Details
1	British Geological Survey - Enquiry Service British Geological Survey, Environmental Science Centre, Keyworth, Nottingham, Nottinghamshire, NG12 5GG	Telephone: 0115 936 3143 Fax: 0115 936 3276 Email: enquiries@bgs.ac.uk Website: www.bgs.ac.uk
2	Environment Agency - National Customer Contact Centre (NCCC) PO Box 544, Templeborough, Rotherham, S60 1BY	Telephone: 03708 506 506 Email: enquiries@environment-agency.gov.uk
3	Welwyn Hatfield District Council - Environmental Health Department Council Offices, Campus East, Welwyn Garden City, Hertfordshire, AL8 6AE	Telephone: 01707 357000 Fax: 01707 375490 Website: www.welhat.gov.uk
4	Environment Agency - Head Office Rio House, Waterside Drive, Aztec West, Almondsbury, Bristol, Avon, BS32 4UD	Telephone: 01454 624400 Fax: 01454 624409
5	Ordnance Survey Adanac Drive, Southampton, Hampshire, SO16 0AS	Telephone: 03456 05 05 05 Email: customerservices@ordnancesurvey.co.uk Website: www.ordnancesurvey.gov.uk
6	Hertfordshire County Council - Spatial Planning and Economy Unit County Hall, Hertford, Hertfordshire, SG13 8DN	Telephone: 01992 556266 Fax: 01992 556015 Email: spatialplanning@hertfordshire.gov.uk Website: www.hertsdirect.org
7	Stantec UK Ltd Caversham Bridge House, Waterman Place, Reading, RG1 8DN	Telephone: 0118 950 0761 Email: pba.reading@stantec.com Website: www.stantec.com
8	PointX 7 Abbey Court, Eagle Way, Sowton, Exeter, Devon, EX2 7HY	Website: www.pointx.co.uk
9	Natural England County Hall, Spetchley Road, Worcester, WR5 2NP	Telephone: 0300 060 3900 Email: enquiries@naturalengland.org.uk Website: www.naturalengland.org.uk
10	Welwyn Hatfield District Council Council Offices, Campus East, Welwyn Garden City, Hertfordshire, AL8 6AE	Telephone: 01707 357000 Fax: 01707 375490 Website: www.welhat.gov.uk
11	St Albans City & District Council Civic Centre, St Peters Street, St Albans, Hertfordshire, AL1 3JE	Telephone: 01727 866100 Fax: 01727 845658 Website: www.stalbans.gov.uk
-	Public Health England - Radon Survey, Centre for Radiation, Chemical and Environmental Hazards Chilton, Didcot, Oxfordshire, OX11 0RQ	Telephone: 01235 822622 Fax: 01235 833891 Email: radon@phe.gov.uk Website: www.ukradon.org
-	Landmark Information Group Limited Imperium, Imperial Way, Reading, Berkshire, RG2 0TD	Telephone: 0844 844 9952 Fax: 0844 844 9951 Email: customerservices@landmarkinfo.co.uk Website: www.landmarkinfo.co.uk

Please note that the Environment Agency / Natural Resources Wales / SEPA have a charging policy in place for enquiries.



Groundwater Vulnerability

General

- ◆ Specified Site
- Specified Buffer(s)
- X Bearing Reference Point
- Slice
- B Map ID

Agency and Hydrological

Bedrock Aquifers

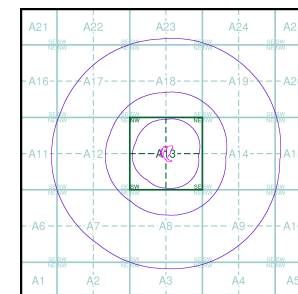
- High Vulnerability, Principal Aquifer
- High Vulnerability, Secondary Aquifer
- Medium Vulnerability, Principal Aquifer
- Medium Vulnerability, Secondary Aquifer
- Low Vulnerability, Principal Aquifer
- Low Vulnerability, Secondary Aquifer

Superficial Aquifers

- High Vulnerability, Principal Aquifer
- High Vulnerability, Secondary Aquifer
- Medium Vulnerability, Principal Aquifer
- Medium Vulnerability, Secondary Aquifer
- Low Vulnerability, Principal Aquifer
- Low Vulnerability, Secondary Aquifer

- Unproductive Aquifer
- Soluble Rock

Site Sensitivity Context Map - Slice A



Order Details

Order Number: 283253138_1_1
 Customer Ref: 1922048
 National Grid Reference: 523330, 208660
 Slice: A
 Site Area (Ha): 0.82
 Search Buffer (m): 1000

Site Details

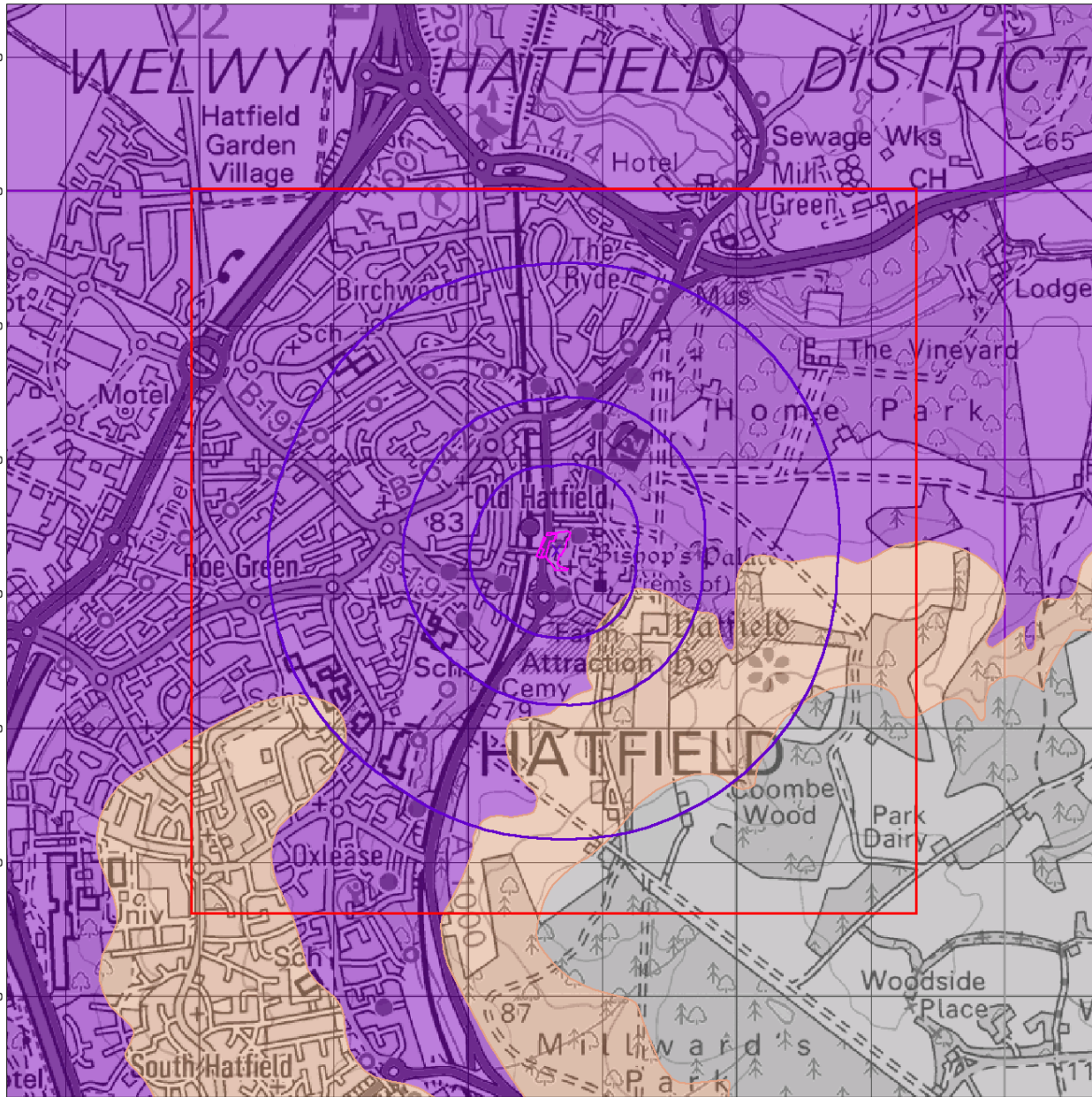
Salisbury Square, HATFIELD, AL9 5AD



Tel: 0844 844 9952
 Fax: 0844 844 9951
 Web: www.envirocheck.co.uk

521500 522000 522500 523000 523500 524000 524500 525000

210500
210000
209500
209000
208500
208000
207500
207000



© Crown Copyright. All Rights Reserved. License Number 100022432

0 1 km



Bedrock Aquifer Designation

General

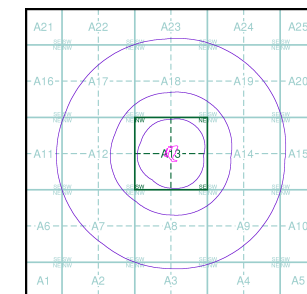
- Specified Site
- Specified Buffer(s)
- Bearing Reference Point
- Slice
- Map ID

Agency and Hydrological

Geological Classes

- Principal Aquifer
- Secondary A Aquifer
- Secondary B Aquifer
- Secondary Undifferentiated
- Unproductive Strata
- Unknown
- Unknown (Lakes and Landslip)

Site Sensitivity Context Map - Slice A



Order Details

Order Number: 283253138_1_1
 Customer Ref: 1922048
 National Grid Reference: 523330, 208660
 Slice: A
 Site Area (Ha): 0.82
 Search Buffer (m): 1000

Site Details

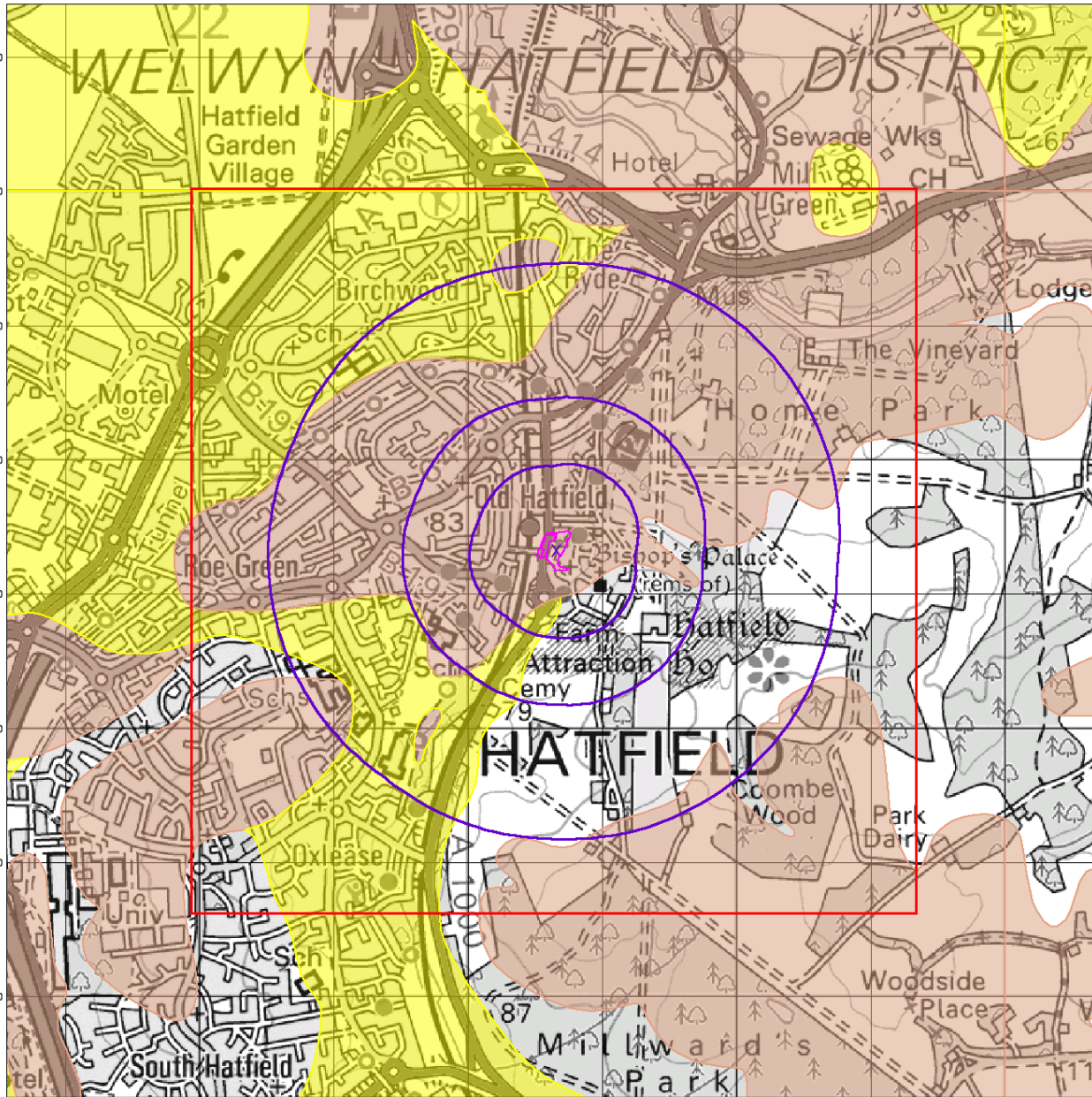
Salisbury Square, HATFIELD, AL9 5AD



Tel: 0844 844 9952
 Fax: 0844 844 9951
 Web: www.envirocheck.co.uk

521500 522000 522500 523000 523500 524000 524500 525000

210500
210000
209500
209000
208500
208000
207500
207000



© Crown Copyright. All Rights Reserved. License Number 100022432



Superficial Aquifer Designation

General

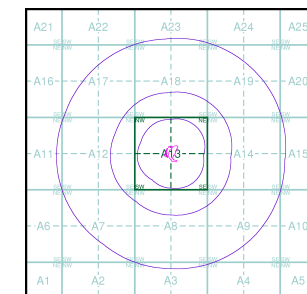
- Specified Site
- Specified Buffer(s)
- Bearing Reference Point
- Slice
- Map ID

Agency and Hydrological

Geological Classes

- Principal Aquifer
- Secondary A Aquifer
- Secondary B Aquifer
- Secondary Undifferentiated
- Unproductive Strata
- Unknown
- Unknown (Lakes and Landslip)

Site Sensitivity Context Map - Slice A



Order Details

Order Number: 283253138_1_1
 Customer Ref: 1922048
 National Grid Reference: 523330, 208660
 Slice: A
 Site Area (Ha): 0.82
 Search Buffer (m): 1000

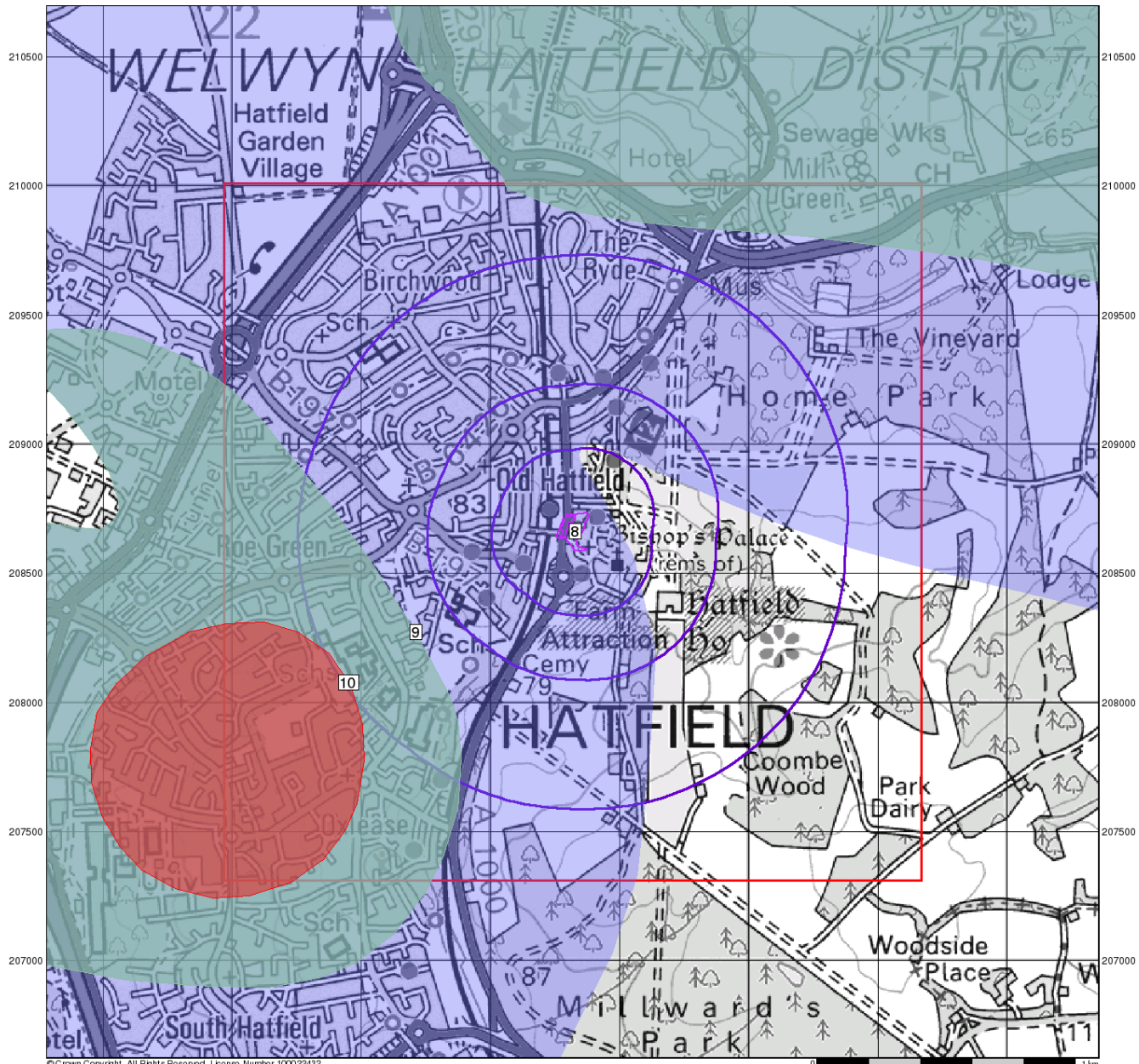
Site Details

Salisbury Square, HATFIELD, AL9 5AD



Tel: 0844 844 9952
 Fax: 0844 844 9951
 Web: www.envirocheck.co.uk

521500 522000 522500 523000 523500 524000 524500 525000



© Crown Copyright. All Rights Reserved. License Number 100022432



Source Protection Zones

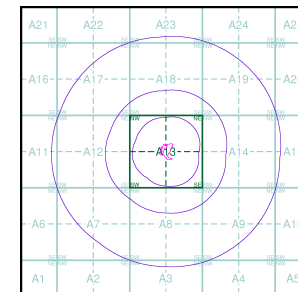
General

- Specified Site
- Specified Buffer(s)
- Bearing Reference Point
- Slice
- Map ID

Agency and Hydrological

- Inner zone (Zone 1)
- Inner zone - subsurface activity only (Zone 1c)
- Outer zone (Zone 2)
- Outer zone - subsurface activity only (Zone 2c)
- Total catchment (Zone 3)
- Total catchment - subsurface activity only (Zone 3c)
- Special interest (Zone 4)

Site Sensitivity Context Map - Slice A



Order Details

Order Number: 283253138_1_1
 Customer Ref: 1922048
 National Grid Reference: 523330, 208660
 Slice: A
 Site Area (Ha): 0.82
 Search Buffer (m): 1000

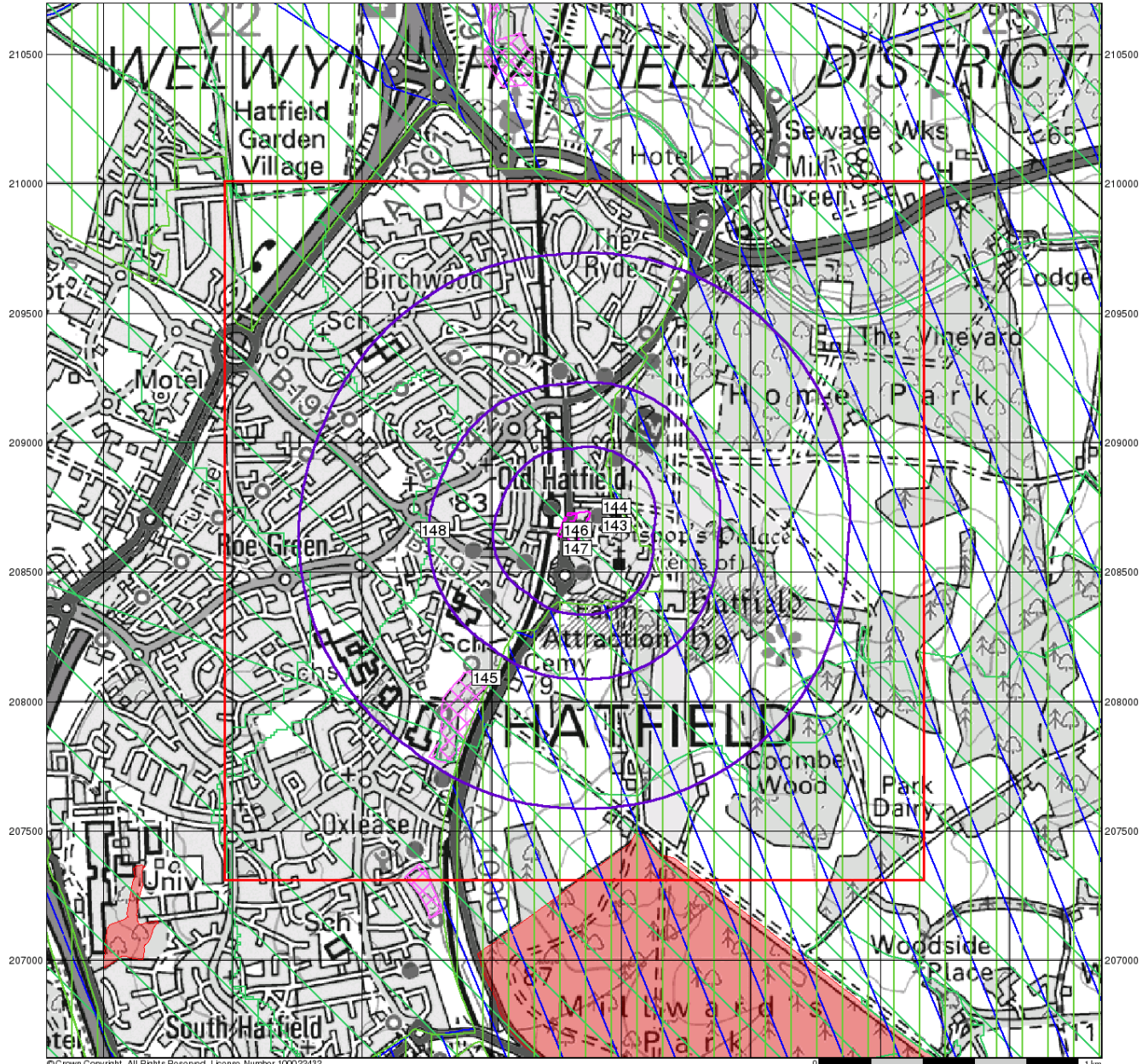
Site Details

Salisbury Square, HATFIELD, AL9 5AD



Tel: 0844 844 9952
 Fax: 0844 844 9951
 Web: www.envirocheck.co.uk

521500 522000 522500 523000 523500 524000 524500 525000



© Crown Copyright. All Rights Reserved. License Number 100022432



Sensitive Land Uses

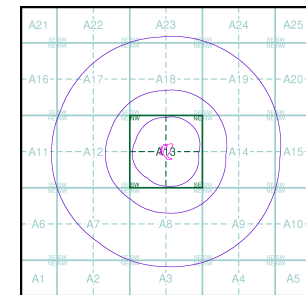
General

- Specified Site
- Specified Buffer(s)
- Bearing Reference Point
- Slice
- Map ID

Sensitive Land Uses

- Ancient Woodland
- Area of Adopted Green Belt
- Area of Unadopted Green Belt
- Environmentally Sensitive Area
- Forest Park
- Local Nature Reserve
- Marine Nature Reserve
- National Nature Reserve
- National Park
- Nitrate Sensitive Area
- Nitrate Vulnerable Zone
- Ramsar Site
- Site of Special Scientific Interest
- Special Area of Conservation
- Special Protection Area
- World Heritage Sites

Site Sensitivity Context Map - Slice A



Order Details

Order Number: 283253138_1_1
 Customer Ref: 1922048
 National Grid Reference: 523330, 208660
 Slice: A
 Site Area (Ha): 0.82
 Search Buffer (m): 1000

Site Details

Salisbury Square, HATFIELD, AL9 5AD



Tel: 0844 844 9952
 Fax: 0844 844 9951
 Web: www.envirocheck.co.uk

